

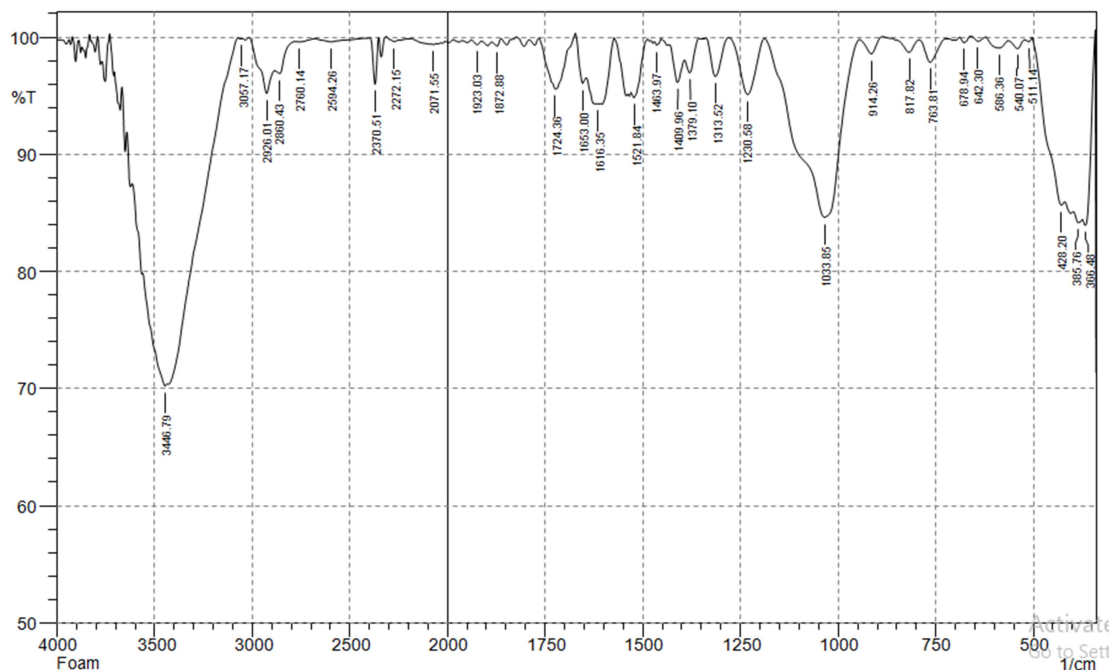
DAFTAR PUSTAKA

- Adi Winarta, M. (2017). Kebijakan Pengelolaan Sampah dalam Upaya Mencegah Pencemaran Lingkungan Hidup di Kawasan Pantai Pasir Putih Kabupaten Situbondo (Doctoral dissertation, Universitas Muhammadiyah JEMBER).
- Adila, I. S., Tarbiyah, F., Keguruan, D. A. N., Islam, U., & Raden, N. (2021). Analisis kandungan mikroplastik pada sedimen pantai sukaraja kota bandar lampung. 5-8
- Akbar, A. A., Sartohadi, J., Djohan, T. S., & Ritohardoyo, S. (2017). Erosi pantai, ekosistem hutan bakau dan adaptasi masyarakat terhadap bencana kerusakan pantai di negara tropis. *Jurnal Ilmu Lingkungan*, 15(1), 2-3.
- Angelica, P. G. (2022). Identifikasi Sampah Laut (Marine Debris) pada Kawasan Pantai di Pulau Kodingareng Lompo Kota Makassar (Doctoral dissertation, Universitas Hasanuddin), 4-5.
- Annisa, D. (2019). Pengaruh Keberadaan Struktur Pantai Pada Pergerakan dan Distribusi Sampah Pesisir di Perairan Serang (Doctoral dissertation, Institut Teknologi Nasional), 1.
- Ayun, N. Q. (2019). Analisis mikroplastik menggunakan FT-IR pada air, sedimen, dan ikan belanak (*Mugil cephalus*) di segmen Sungai Bengawan Solo yang melintasi Kabupaten Gresik (Doctoral dissertation, UIN Sunan Ampel Surabaya), 13-14, 49-50.
- Boucher, J. and Friot D. (2017). Primary Microplastics in the Oceans: A Global Evaluation of Sources. Gland, Switzerland: IUCN. 43pp, 8.
- Damanhuri, E., & Padmi, T. (2010). Pengelolaan sampah. Diklat kuliah TL, 3104, 8-16.
- Diwan, M. (2021). Upaya Penanggulangan Pencemaran Samoah Sesuai Marine Pollution Annex V di Kapal Motor Penumpang Kalibodri. Karya Tulis, 12-13.
- Djongihi, A., Adjam, S., & Salam, R. (2022). Dampak Pembuangan Sampah di Pesisir Pantai Terhadap Lingkungan Sekitar (Studi Kasus Masyarakat Payahe Kecamatan Oba Kota Tidore Kepulauan). *Jurnal Geocivic*, 3.
- Fadilah, S. S. (2021). Analisis Faktor Hidro-Oseanografi Terhadap Kerusakan Pantai Kecamatan Pondok Kelapa Kabupaten Bengkulu Tengah dan Penentuan Konsep Penanganannya. *Jakad Media Publishing*, 2.

- Eryani, P. (2016). Karakteristik Dan Metode Penataan Pantai Lovina Buleleng Berbasis Lingkungan Pariwisata. *PADURAKSA: Jurnal Teknik Sipil Universitas Warmadewa*, 5(1), 12-13.
- Hartman, A., & Lovén, E. (2014). Plastic as marine debris and its potential for economic value: A practical and analytical estimation of the marine debris characteristics and a comparative evaluation of possible treatment procedures, 8.
- Hidalgo-Ruz, V., Gutow, L., Thompson, R. C., & Thiel, M. (2012). Microplastics in the marine environment: a review of the methods used for identification and quantification. *Environmental science & technology*, 46(6), 3063-3065.
- Ikhsan, M., Al-butary, B., & Wulandari, S. (2022). Pelatihan Membangun Jiwa Wirausaha Dalam Mengolah Limbah Plastik Menjadi Tas Bagi Ibu-Ibu Desa Tanjung Siporkis Di Kecamatan Galang Kabupaten Deli Serdang. 2(2), 168–169.
- Kurniawati, E., Nedi, S., & Ghalib, M. (2016). The Mapping of Shoreline Change Bengkulu City Water's (Doctoral dissertation, Riau University).
- Lechthaler, S., Waldschläger, K., Stauch, G., & Schüttrumpf, H. (2020). The way of macroplastic through the environment. *Environments*, 7(10), 73.
- Mahadika, R. S. (2022). Identifikasi Mikroplastik Di Perairan Dan Pesisir Laut Kabupaten Purworejo, 2, 9, 19, 24, 42-49.
- Nikmah, H. I. (2022). Identifikasi kelimpahan mikroplastik dalam air, sedimen, dan Udang Vannamei (*Litopenaeus vannamei*) pada budidaya tambak di Kabupaten Sidoarjo (Doctoral dissertation, UIN Sunan Ampel Surabaya).
- Norhijah, R., Nurmalasyiah, N., & Suriyani, E. (2018). Pengelolaan Sampah Rumah Tangga Berdasarkan (Pemilihan, Pengumpulan, dan pengangkutan dari TPS ke TPA PERBUP No 89 Tahun 2017) di Desa Baruh Panyambaran Kecamatan Halong Kabupaten Balangan. *JAPB*, 1(2), 618-619.
- Rahmadhani, F. (2019). Identifikasi dan analisis kandungan mikroplastik pada ikan pelagis dan demersal serta sedimen dan air laut di perairan Pulau Mandangin Kabupaten Sampang (Doctoral dissertation, UIN Sunan Ampel Surabaya),9-10, 56.

- Saputro, Y. E., Kismartini, K., & Syafrudin, S. (2016). Pengelolaan sampah berbasis masyarakat melalui bank sampah. *Indonesian Journal of Conservation*, 84.
- Setyadi, F. (2018). Pantai Sulawesi Paling Tercemar Sampah Plastik. *Valid News*.
- Shuhendry, R. (2004). Abrasi pantai di wilayah pesisir kota Bengkulu: analisis faktor penyebab dan konsep penanggulangannya (Doctoral dissertation, Thesis. Universitas Diponegoro. Semarang), 4, 20.
- Sugito, N. T., & Sugandi, D. (2016). Urgensi Penentuan Dan Penegakan Hukum Kawasan Sempadan Pantai. *Jurnal Geografi Gea*, .
- United Nations Conference on Standardization of Geographical Names (UNCSSGN) dan United Nations Group of Expert on Geographical Names (UNGEGN). (2017). Jumlah Pulau di Indonesia. *Amerika Serikat, DPR-RI*, 1.
- Valasia, M. N. (2021). Analisis mikroplastik pada air, sedimen dan kerang lorjuk (*Solen sp.*) di Pantai Talang Siring Kabupaten Pamekasan (Doctoral dissertation, UIN Sunan Ampel Surabaya), 38.
- Wahyu, E. (2019). TA : Pencemaran laut. Universitas Muhammadiyah Makassar.
- Winnerdy, F. R., & Laoda, M. (2020). Daur Ulang Plastik untuk Bahan Bangunan. *Jurnal Strategi Desain & Inovasi Sosial*, 159.
- Yona, D., Di Prikah, F. A., & As'adi, M. A. (2020). Identifikasi dan Perbandingan Kelimpahan Sampah Plastik Berdasarkan Ukuran pada Sedimen di Beberapa Pantai Kabupaten Pasuruan, Jawa Timur. *Jurnal Ilmu Lingkungan*, 375-383.

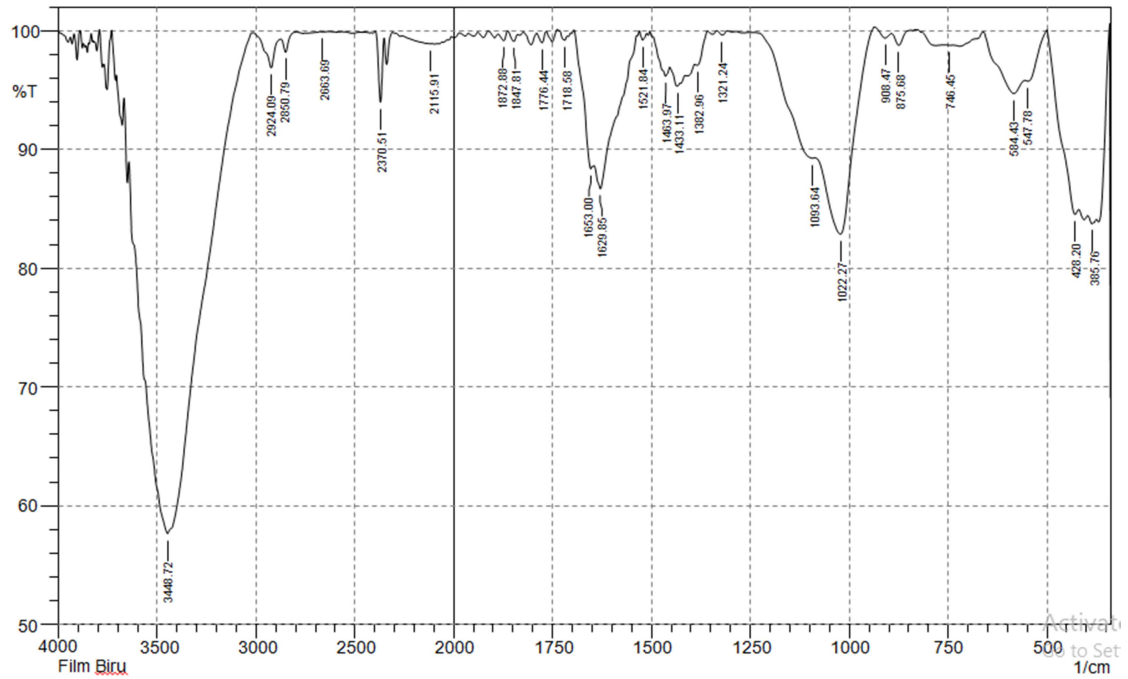
LAMPIRAN



No.	Peak	Intensity	Corr. Intensity	Base (H)	Base (L)	Area	Corr. Area
1	366.48	83.937	4.303	374.19	343.33	1.575	0.488
2	385.76	84.172	0.562	397.34	376.12	1.56	0.034
3	428.2	85.659	1.588	503.42	420.48	3.271	0.496
4	511.14	99.619	0.307	522.71	503.42	0.022	0.014
5	540.07	99.036	0.708	565.14	522.71	0.111	0.063
6	586.36	99.088	0.734	621.08	565.14	0.155	0.121
7	642.3	99.658	0.406	659.66	621.08	0.024	0.034
8	678.94	99.54	0.502	688.59	659.66	0.026	0.033
9	763.81	97.863	1.959	790.81	723.31	0.32	0.271
10	817.82	98.717	1.119	864.11	790.81	0.192	0.146
11	914.26	98.586	1.348	945.12	887.26	0.176	0.158
12	1033.85	84.636	15.193	1188.15	947.05	8.8	8.634
13	1230.58	95.109	4.821	1280.73	1188.15	0.958	0.932
14	1313.52	96.635	3.314	1338.6	1280.73	0.416	0.405
15	1379.1	96.961	1.818	1392.61	1357.89	0.294	0.14
16	1409.96	96.145	2.469	1433.11	1392.61	0.436	0.207
17	1463.97	99.316	0.393	1469.76	1452.4	0.036	0.017
18	1521.84	94.845	1.279	1529.55	1487.12	0.567	0.109
19	1616.35	94.294	0.033	1620.21	1614.42	0.147	0
20	1653	96.049	1.595	1672.28	1645.28	0.295	0.11
21	1724.36	95.577	4.539	1766.8	1672.28	0.937	0.994
22	1872.88	99.255	0.49	1886.38	1863.24	0.053	0.025
23	1923.03	99.36	0.35	1938.46	1913.39	0.051	0.021
24	2071.55	99.382	0.056	2086.98	2058.05	0.075	0.004
25	2272.15	99.625	0.379	2314.58	2183.42	0.117	0.103
26	2370.51	95.98	3.996	2397.52	2353.16	0.353	0.348
27	2594.26	99.614	0.131	2677.2	2561.47	0.148	0.041
28	2760.14	99.61	0.068	2775.57	2677.2	0.121	0.018
29	2860.43	96.899	0.814	2885.51	2775.57	0.785	0.007
30	2926.01	95.2	2.815	3016.67	2885.51	1.575	0.73
31	3057.17	99.839	0.082	3074.53	3049.46	0.012	0.005
32	3446.79	70.215	1.059	3560.59	3435.22	16.702	0.967

Hasil uji FTIR sampel *Foam*

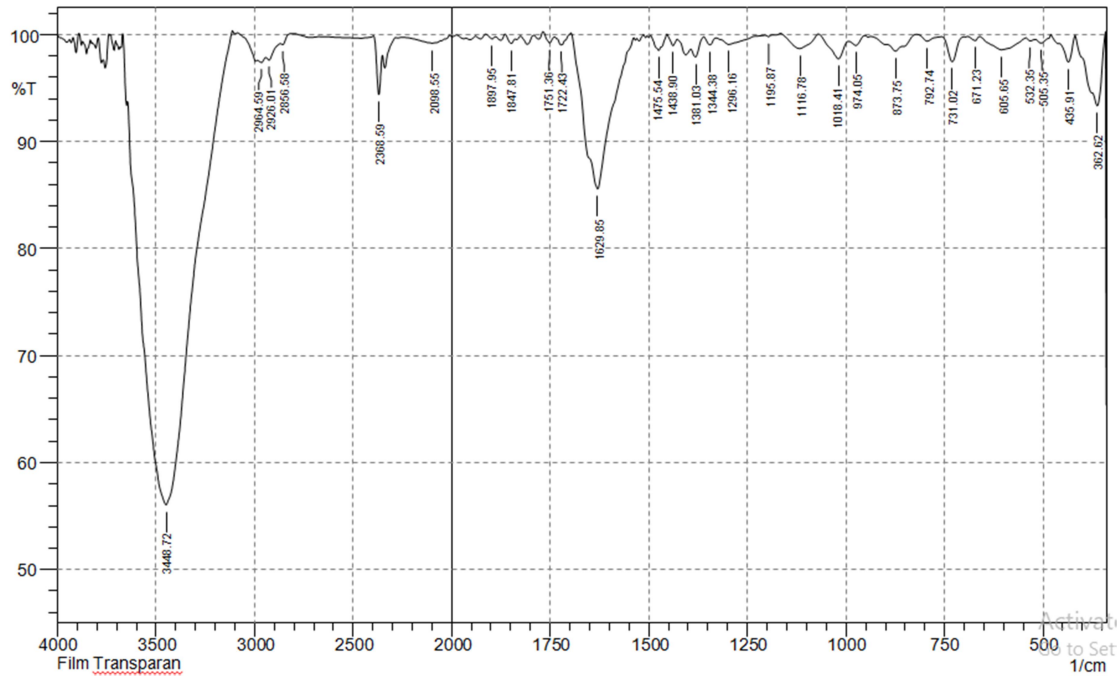
Sumber : Hasil Uji FTIR



No.	Peak	Intensity	Corr. Intensity	Base (H)	Base (L)	Area	Corr. Area
1	385.76	83.751	0.496	395.41	376.12	1.467	0.03
2	428.2	84.539	1.872	499.56	420.48	3.442	0.587
3	547.78	95.752	0.647	555.5	499.56	0.601	0.093
4	584.43	94.703	2.232	659.66	555.5	1.668	0.653
5	746.45	98.767	0.018	763.81	736.81	0.144	0.001
6	875.68	98.766	1.086	893.04	842.89	0.114	0.091
7	908.47	99.384	0.569	937.4	893.04	0.046	0.052
8	1022.27	82.874	11.138	1085.92	937.4	7.068	3.565
9	1093.64	89.268	0.417	1240.23	1087.85	3.692	0.215
10	1321.24	99.633	0.354	1334.74	1307.74	0.022	0.021
11	1382.96	97.106	0.208	1384.89	1357.89	0.184	0.011
12	1433.11	95.327	0.078	1435.04	1427.32	0.157	0.001
13	1463.97	96.175	0.622	1471.69	1454.33	0.272	0.028
14	1521.84	99.203	0.688	1529.55	1512.19	0.039	0.03
15	1629.85	86.702	3.526	1645.28	1537.27	3.649	0.787
16	1653	88.366	1.62	1695.43	1647.21	1.411	0.121
17	1718.58	99.19	0.495	1732.08	1712.79	0.046	0.028
18	1776.44	98.972	0.908	1789.94	1766.8	0.06	0.047
19	1847.81	99.099	0.668	1863.24	1840.09	0.057	0.039
20	1872.88	99.17	0.712	1888.31	1863.24	0.055	0.039
21	2115.91	98.896	0.033	2260.57	2110.12	0.558	0.051
22	2370.51	93.975	5.639	2397.52	2353.16	0.557	0.494
23	2663.69	99.888	0.024	2675.27	2636.69	0.017	0.002
24	2850.79	98.188	1.286	2873.94	2796.78	0.267	0.13
25	2924.09	96.865	2.615	3018.6	2873.94	0.848	0.572
26	3448.72	57.662	19.065	3562.52	3018.6	66.604	25.79

Hasil uji FTIR sampel *Film biru*

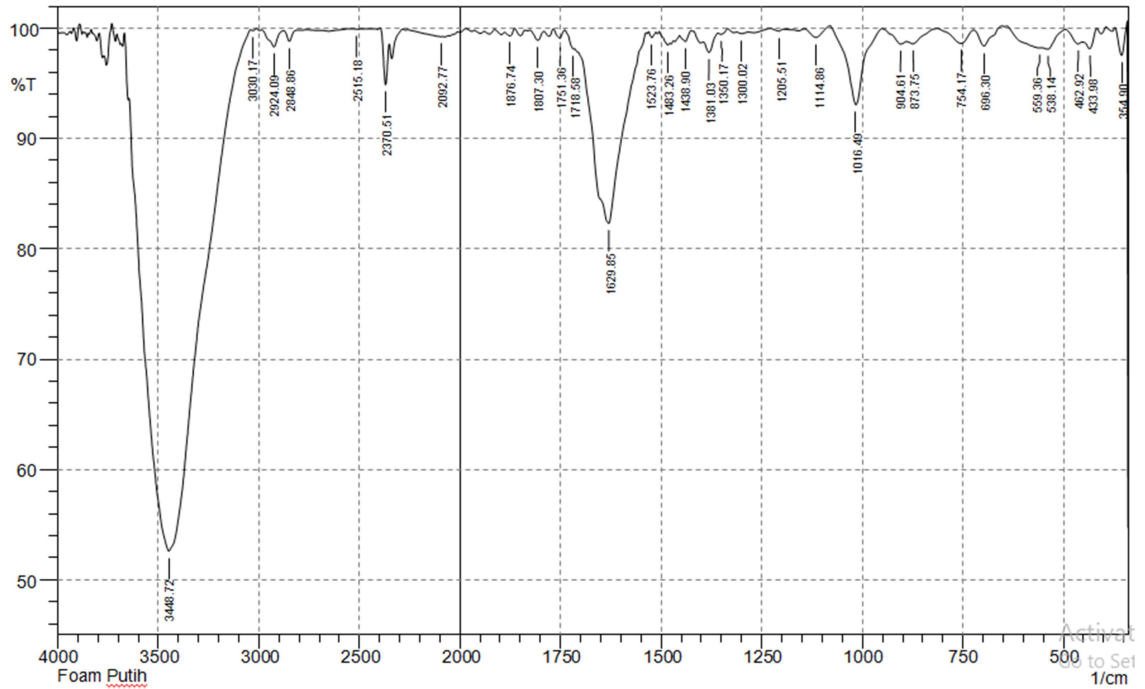
Sumber : Hasil Uji FTIR



No.	Peak	Intensity	Corr. Intensity	Base (H)	Base (L)	Area	Corr. Area
1	362.62	93.342	6.86	418.55	341.4	1.241	1.285
2	435.91	97.433	2.176	457.13	418.55	0.26	0.187
3	505.35	99.204	0.529	520.78	480.28	0.094	0.057
4	532.35	99.431	0.208	542	520.78	0.045	0.011
5	605.65	98.598	1.184	659.66	542	0.472	0.358
6	671.23	99.451	0.385	690.52	659.66	0.047	0.025
7	731.02	97.474	2.334	758.02	698.23	0.292	0.242
8	792.74	99.398	0.534	821.68	758.02	0.081	0.059
9	873.75	98.464	0.522	894.97	856.39	0.209	0.04
10	974.05	99.004	0.622	993.34	950.91	0.118	0.053
11	1018.41	97.749	1.854	1070.49	993.34	0.389	0.296
12	1116.78	98.697	1.405	1165	1070.49	0.296	0.338
13	1195.87	99.783	0.179	1205.51	1186.22	0.008	0.005
14	1296.16	99.097	0.639	1328.95	1236.37	0.236	0.138
15	1344.38	99.054	0.689	1359.82	1328.95	0.082	0.048
16	1381.03	97.922	1.176	1394.53	1359.82	0.194	0.077
17	1438.9	98.976	0.807	1454.33	1427.32	0.068	0.046
18	1475.54	98.52	1.464	1494.83	1454.33	0.152	0.15
19	1629.85	85.555	14.361	1695.43	1539.2	5.035	4.955
20	1722.43	99.046	0.735	1732.08	1697.36	0.076	0.062
21	1751.36	99.202	0.806	1768.72	1737.86	0.048	0.053
22	1847.81	99.191	0.551	1865.17	1840.09	0.054	0.036
23	1897.95	99.603	0.306	1913.39	1888.31	0.023	0.016
24	2098.55	99.198	0.679	2249	2009.83	0.537	0.383
25	2368.59	94.406	4.349	2397.52	2351.23	0.593	0.386
26	2856.58	99.08	0.337	2870.08	2819.93	0.104	0.024
27	2926.01	97.623	0.551	2943.37	2870.08	0.528	0.05
28	2964.59	97.395	0.339	2985.81	2943.37	0.454	0.032
29	3448.72	56.042	40.118	3643.53	3113.11	67.665	60.651

Hasil uji FTIR sampel *Film Transparan*

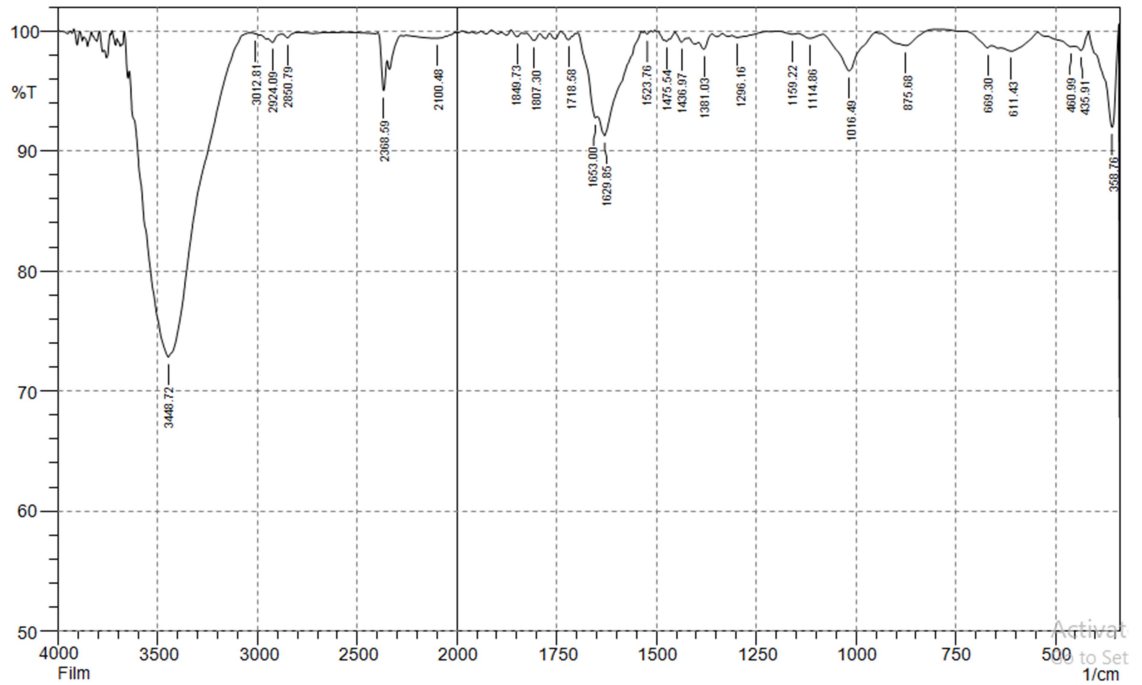
Sumber : Hasil Uji FTIR



No.	Peak	Intensity	Corr. Intensity	Base (H)	Base (L)	Area	Corr. Area
1	354.9	97.554	2.87	372.26	341.4	0.153	0.205
2	433.98	98.152	1.227	451.34	416.62	0.186	0.092
3	462.92	98.583	0.495	493.78	451.34	0.172	0.051
4	538.14	98.101	0.575	553.57	493.78	0.283	0.044
5	559.36	98.23	0.142	638.44	553.57	0.438	0.148
6	696.3	98.388	1.594	723.31	651.94	0.217	0.225
7	754.17	98.636	1.261	813.96	723.31	0.266	0.235
8	873.75	98.605	0.439	889.18	813.96	0.241	0.042
9	904.61	98.571	0.522	950.91	889.18	0.217	0.051
10	1016.49	93.069	7.035	1078.21	950.91	1.428	1.482
11	1114.86	99.167	0.908	1143.79	1078.21	0.101	0.127
12	1205.51	99.759	0.183	1230.58	1195.87	0.02	0.013
13	1300.02	99.522	0.143	1311.59	1284.59	0.049	0.009
14	1350.17	99.456	0.27	1359.82	1334.74	0.043	0.018
15	1381.03	97.795	1.307	1396.46	1359.82	0.231	0.098
16	1438.9	98.806	0.781	1454.33	1425.4	0.103	0.05
17	1483.26	98.481	0.327	1504.48	1479.4	0.114	0.025
18	1523.76	99.154	0.51	1531.48	1514.12	0.046	0.02
19	1629.85	82.305	16.517	1714.72	1539.2	7.041	6.159
20	1718.58	98.105	0.32	1739.79	1714.72	0.12	0.012
21	1751.36	99.094	0.806	1768.72	1739.79	0.064	0.052
22	1807.3	98.919	0.872	1826.59	1789.94	0.099	0.066
23	1876.74	99.308	0.5	1888.31	1865.17	0.05	0.03
24	2092.77	99.23	0.034	2258.64	2086.98	0.358	0.023
25	2370.51	94.892	4.295	2397.52	2351.23	0.515	0.375
26	2515.18	99.932	0.006	2530.61	2509.39	0.006	0
27	2848.86	98.826	0.974	2875.86	2806.43	0.168	0.109
28	2924.09	98.305	1.512	2985.81	2875.86	0.396	0.311
29	3030.17	99.804	0.099	3041.74	3010.88	0.019	0.008
30	3448.72	52.588	43.111	3645.46	3043.67	80.337	71.643

Hasil uji FTIR sampel *Foam Putih*

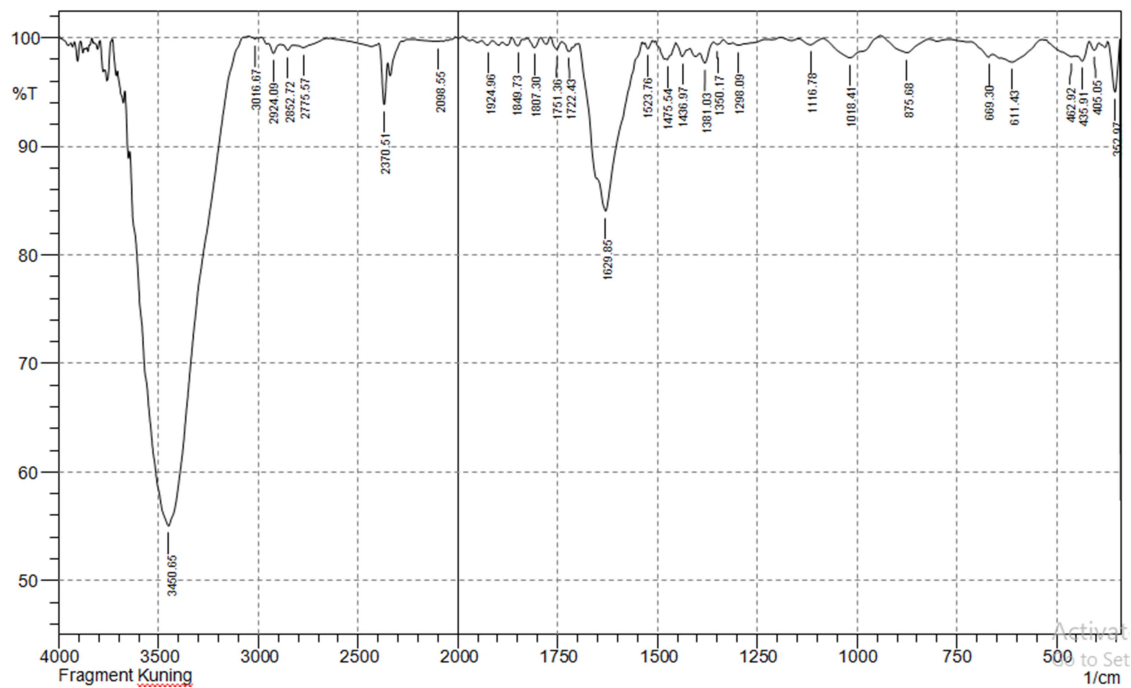
Sumber : Hasil Uji FTIR



	Peak	Intensity	Corr. Intensity	Base (H)	Base (L)	Area	Corr. Area
1	358.76	91.967	7.7	416.62	343.33	1.227	1.154
2	435.91	98.366	0.979	455.2	416.62	0.192	0.081
3	460.99	98.673	0.126	543.93	455.2	0.284	0.021
4	611.43	98.314	0.654	638.44	543.93	0.49	0.182
5	669.3	98.568	0.383	723.31	659.66	0.204	0.029
6	875.68	98.777	1.18	939.33	806.25	0.359	0.338
7	1016.49	96.653	3.154	1082.07	948.98	0.893	0.781
8	1114.86	99.376	0.386	1145.72	1082.07	0.121	0.055
9	1159.22	99.717	0.122	1192.01	1145.72	0.037	0.013
10	1296.16	99.453	0.218	1311.59	1222.87	0.128	0.044
11	1381.03	98.473	0.842	1394.53	1359.82	0.147	0.055
12	1436.97	99.05	0.537	1454.33	1427.32	0.071	0.032
13	1475.54	99.121	0.145	1479.4	1469.76	0.034	0.003
14	1523.76	99.729	0.268	1529.55	1514.12	0.01	0.01
15	1629.85	91.258	2.834	1649.14	1539.2	2.296	0.539
16	1653	92.739	0.671	1697.36	1649.14	0.788	-0.006
17	1718.58	99.267	0.354	1739.79	1712.79	0.052	0.023
18	1807.3	99.209	0.572	1826.59	1789.94	0.078	0.043
19	1849.73	99.519	0.406	1865.17	1840.09	0.03	0.025
20	2100.48	99.389	0.018	2112.05	2083.12	0.076	0.001
21	2368.59	95.028	3.411	2395.59	2351.23	0.551	0.296
22	2850.79	99.427	0.35	2875.86	2794.85	0.109	0.041
23	2924.09	99.035	0.433	2949.16	2875.86	0.189	0.039
24	3012.81	99.754	0.014	3028.24	3010.88	0.015	0
25	3448.72	72.843	24.788	3641.6	3045.6	38.648	33.942

Hasil uji FTIR sampel *Film*

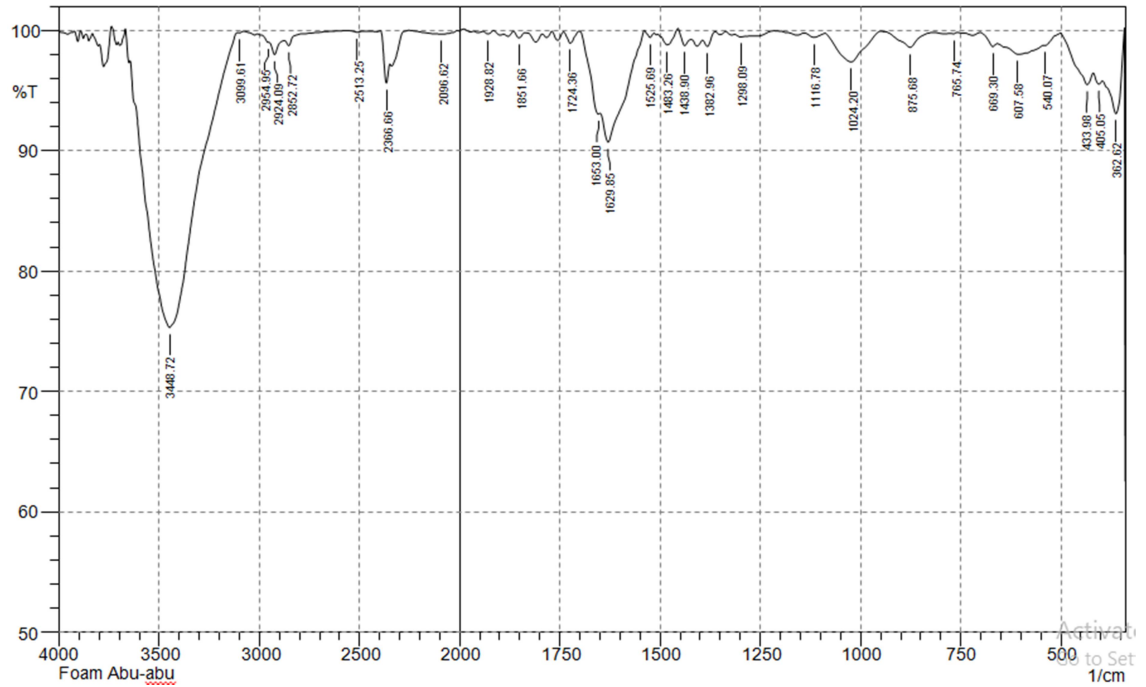
Sumber : Hasil Uji FTIR



No.	Peak	Intensity	Corr. Intensity	Base (H)	Base (L)	Area	Corr. Area
1	352.97	94.997	4.798	372.26	341.4	0.368	0.337
2	405.05	98.863	0.729	418.55	393.48	0.084	0.04
3	435.91	97.857	1.178	455.2	418.55	0.257	0.097
4	462.92	98.25	0.245	524.64	455.2	0.357	0.072
5	611.43	97.758	0.852	640.37	534.28	0.684	0.219
6	669.3	98.222	0.463	713.66	659.66	0.264	0.043
7	875.68	98.639	1.381	941.26	819.75	0.364	0.381
8	1018.41	98.154	1.915	1085.92	941.26	0.604	0.652
9	1116.78	99.363	0.578	1147.65	1085.92	0.095	0.079
10	1298.09	99.316	0.274	1311.59	1226.73	0.168	0.057
11	1350.17	99.385	0.323	1359.82	1334.74	0.05	0.021
12	1381.03	97.672	1.32	1394.53	1359.82	0.227	0.092
13	1436.97	98.282	0.835	1454.33	1427.32	0.142	0.049
14	1475.54	97.957	0.36	1479.4	1454.33	0.16	0.031
15	1523.76	98.98	0.654	1531.48	1512.19	0.056	0.027
16	1629.85	84.029	15.477	1697.36	1539.2	5.854	5.517
17	1722.43	98.767	0.562	1737.86	1712.79	0.098	0.031
18	1751.36	98.918	0.919	1768.72	1737.86	0.082	0.063
19	1807.3	99.108	0.888	1826.59	1791.87	0.067	0.066
20	1849.73	99.267	0.675	1865.17	1838.16	0.048	0.042
21	1924.96	99.325	0.431	1940.39	1913.39	0.056	0.028
22	2098.55	99.679	0.028	2112.05	2085.05	0.036	0.002
23	2370.51	93.857	4.592	2397.52	2351.23	0.69	0.406
24	2775.57	99.076	0.432	2829.57	2659.84	0.425	0.148
25	2852.72	98.855	0.476	2889.37	2829.57	0.218	0.046
26	2924.09	98.564	0.87	2949.16	2889.37	0.242	0.092
27	3016.67	99.875	0.16	3049.46	3007.02	-0.003	0.011
28	3450.65	55.014	37.908	3643.53	3049.46	73.354	59.257

Hasil uji FTIR sampel *Fragment Kuning*

Sumber : Hasil Uji FTIR



No.	Peak	Intensity	Corr. Intensity	Base (H)	Base (L)	Area	Corr. Area
1	339.47	62.553	0	341.4	339.47	0.196	0
2	362.62	93.063	4.955	395.41	343.33	1.188	0.64
3	405.05	95.522	0.521	418.55	397.34	0.394	0.03
4	433.98	95.497	1.494	499.56	420.48	0.984	0.307
5	540.07	98.738	0.102	543.93	499.56	0.142	0.001
6	607.58	98.009	0.278	640.37	588.29	0.404	0.028
7	669.3	98.63	0.503	702.09	657.73	0.156	0.031
8	765.74	99.717	0.082	777.31	759.95	0.019	0.003
9	875.68	98.583	1.264	939.33	821.68	0.348	0.272
10	1024.2	97.374	2.468	1087.85	948.98	0.873	0.782
11	1116.78	99.423	0.347	1139.93	1087.85	0.095	0.043
12	1298.09	99.443	0.172	1313.52	1269.16	0.093	0.015
13	1382.96	98.659	0.776	1394.53	1361.74	0.116	0.05
14	1438.9	98.725	0.997	1454.33	1421.54	0.117	0.073
15	1483.26	98.787	1.084	1504.48	1454.33	0.15	0.13
16	1525.69	99.4	0.459	1539.2	1516.05	0.035	0.023
17	1629.85	90.702	3.609	1649.14	1539.2	2.653	0.978
18	1653	93.041	0.322	1703.14	1651.07	0.785	-0.028
19	1724.36	98.927	0.972	1741.72	1703.14	0.097	0.08
20	1851.66	99.376	0.482	1867.09	1838.16	0.048	0.031
21	1928.82	99.693	0.249	1942.32	1915.31	0.022	0.015
22	2096.62	99.676	0.023	2254.79	2086.98	0.136	0.016
23	2366.66	95.616	2.641	2395.59	2349.3	0.528	0.243
24	2513.25	99.847	0.112	2565.33	2468.88	0.035	0.018
25	2852.72	98.724	0.565	2875.86	2785.21	0.261	0.036
26	2924.09	97.983	1.067	2953.02	2875.86	0.442	0.129
27	2954.95	98.992	0.025	3008.95	2953.02	0.141	-0.019
28	3099.61	99.785	0.051	3109.25	3078.39	0.022	0.003
29	3448.72	75.315	22.953	3643.53	3109.25	33.747	30.457

Hasil uji FTIR sampel *Foam Abu-Abu*

Sumber : Hasil Uji FTIR