

DAFTAR PUSTAKA

- Abdillah, R.A., 2017. *Perancangan Desain Lereng Tambang Terbuka Batubara Lapangan TG PT. Sucofindo*. Surabaya. Jurusan Teknik Geofisika Fakultas Teknik. Institut Teknologi Sepuluh Nopember.
- Akbari, Desri dan Sutrisno. 2014. *Interpretasi Data Geophysical Well Logging dan Analisis Hubungan Density Log dengan Kualitas Batubara*. Jakarta: Kelompok Keilmuan Geofisika Program Studi Fisika UIN.
- Alejano, L.R., Pons, B., Bastante, F.G., Alonso, E. and Stockhausen, H.W., 2007. *Slope Geometry Design as A Means for Controlling Rockfalls in Quarries*. International Journal of Rock Mechanics and Mining Science, 44(6), pp.903-921.
- Allen, G.P and Chambers, J.L.C., 1998, *Sedimentation in modern and Miocene Mahakam Delta*, Indonesian Petroleum Association, 236p.
- Andriani, Tati., Zulfiadi Zakaria. 2018. *Analisis Stabilitas Lereng Area Timbunan Menggunakan Metode Kesetimbangan Batas Pada Tambang Terbuka Batubara Daerah Purwajaya Kecamatan Kutai Kartanegara*. Repository.unpad.ac.id, diakses 20 November 2020.
- Anonim, 1987, *Peraturan Perkerasan Lentur Jalan Raya Berdasarkan Metode Analisa Komoponen*, Bina Marga (SKBI.2.3.06.1987), Jakarta
- Arif, Irwandy. (2016). *Geoteknik Tambang*. Bandung: ITB.
- Bieniawski, Z. T. 1967. *Mechanism of brittle fracture of rock*, University of Pretoria, Pretoria.
- Bieniawski, Z. T. 1984. *Rock Mechanics Design in Mining and Tunneling*. John Wiley & Sons. Canada.
- Bishop, A.W., 1955. *The Use of Slip Surface in The Stability of Analysis Slopes*, *Geotechnique*, Vol 5. London.

- Broch, E. and Franklin, J. A., 1972. *The Point Load Strength Test*. Int. J. Rock Mech, & Min. Sci. 9:669-697.
- Das, B. M. (2010). *Principle of Geotechnical Engineering (7th ed)*. USA: Cengage Learning.
- Das, B. M. (2002). *Principles of Geotechnical Engginering*, Edisi ke 7, Wadsworth Group : USA.
- Gunara, Muhammad. 2017. *Potensi Batubara sebagai Sumber Energi Alternatif untuk Pengembangan Industri Logam*. Jakarta Timur: Program Studi Teknik Mesin, Fakultas Teknik. Universitas Muhammadiyah Prof. DR. Hamka.
- Harries, N., Noon, D., and Pritcheet. 2009. *Slope Stability Radar for Managing Rock Fall Risk in Open Cut Mines*. Proceeding of the 3rd CANUS Rock Mechanics Symposium, Toronto 2009.
- Hoek, E., Bray, J.,W, 1981, *Rock Slope Engginering*, Institution of Mining and Metallurgy, London.
- Hoek E. and Brown ET. 1980. *Underground Exvacation In Rock*. The Institution of Mining and Mettalurgy, London.
- Hustrulid, W. and Kuchta M. 1995. *Open Pit Mine Planning and Design Volume 1: Fundamental*, A.A. Balkerna. Rotterdam, Brookfield p. 244-245.
- International Society for Rock Mechanics. 1981. *Rock Characterization, Testing, and Monitoring*. Ed. E.T.Brown: Pergamon, Oxford.
- International Society for Rock Mechanics, 1985. *Suggested method for determing point load strength*. ISRM Commision on Testing Method Int. J. Rock Mech. Min. Sci., Geomech. Abstr. 22, pp. 51-60 (revised version).
- Kepmen, E.S.D.M., No 1827. K/30/MEM/2018 Tentang Pedoman Pelaksanaan Kaidah Teknik Pertambangan Yang Baik. 2018. Lampiran II Tentang Pedoman Pengelolaan Teknis Pertambangan.

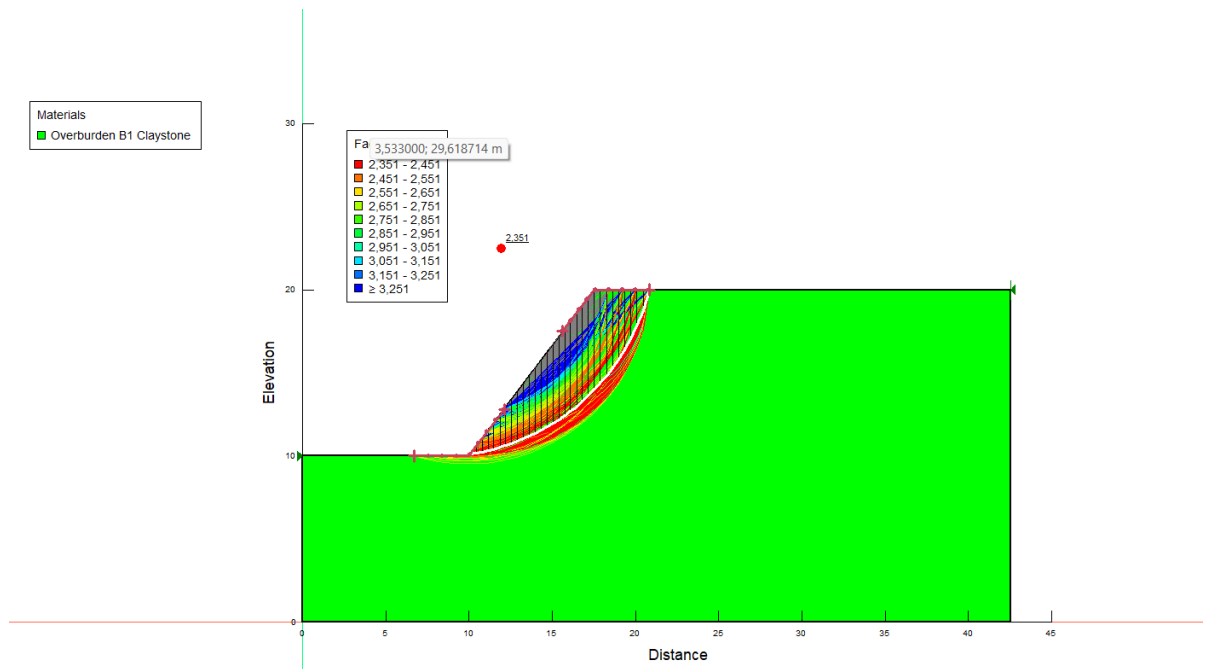
- Kliche, Charles. A., 1999, *Rock Slope Stability*, The Society for Mining, Metallurgy, London, England.
- Mellor, M., & Hawkes, I. 1971. *Measurement of Tensile Strength by Diametral Compression of Discs and Annuli*: Engineering Geology.
- Metriani, Riri. 2019. *Analisis Balik Kestabilan Lereng Dengan Metode Bishop yang disederhanakan pada Front II Existing Tambang Quarry PT. Semen Paang, Sumatera Barat*. Skripsi tidak diterbitkan. Padang: UNP.
- Read, John and Peter Stacey. (2010). *OPEN PIT SLOPE DESIGN*. CSIRO: Australia
- Rizal, Efriansyah. 2014. *Laporan Geoteknik PT Alamjaya Bara Pratama*. Tenggarong.
- Romana, M. 1993. *A Geomechanical Classification for Slope: Slope Mass Rating, dalam Comprehensive Rock Engginering*. Volume 3. Editor: Hudson, J.A. Pergamon.
- Santoso, Binarko. 2014. *Petrologi Batubara Sumatra dan Kalimantan : Jenis, Peringkat, dan Aplikasi*. Jakarta: LIPI Press.
- Setiahadiwibowo, Ajimas P. 2016. *Analisis Karakteristik Batubara Berdasarkan Rekaman Well Logging di daerah Kabupaten Katingan Kalimantan Tengah*. Yogyakarta: Jurusan Teknik Geofisika, Fakultas Teknologi Mineral. UPN "Veteran".
- Subowo G. 2011. *Penambangan Sistem Terbuka Ramah Lingkungan dan Upaya Reklamasi Pasca Tambang Untuk Memperbaiki Kualitas Sumberdaya Lahan dan Hayati Tanah*. Jurnal Sumberdaya Lahan Vol. 5 No. 2. Bogor.
- Sukardi, Sikumbang N., Umar I., Sunarya R., 1995. *Peta Geologi Lembar Sangatta, Kalimantan*, Pusat Penelitian dan Pengembangan Geologi, Bandung.
- Sukandarumidi. 1999. *Bahan-Bahan Galian Industri*. Yogyakarta. Gadjah Mada University Press. Halaman 38.

Syaeful, Heri dan Adi Gunawan Muhammad. 2017. *Interpretasi Lingkungan Pengendapan Formasi Batuan Menggunakan Analisis Elektrofasi di Lokasi Tapak Puspitek Serpong*. Jakarta: Pusat Teknologi Bahan Galian Nuklir-BATAN.

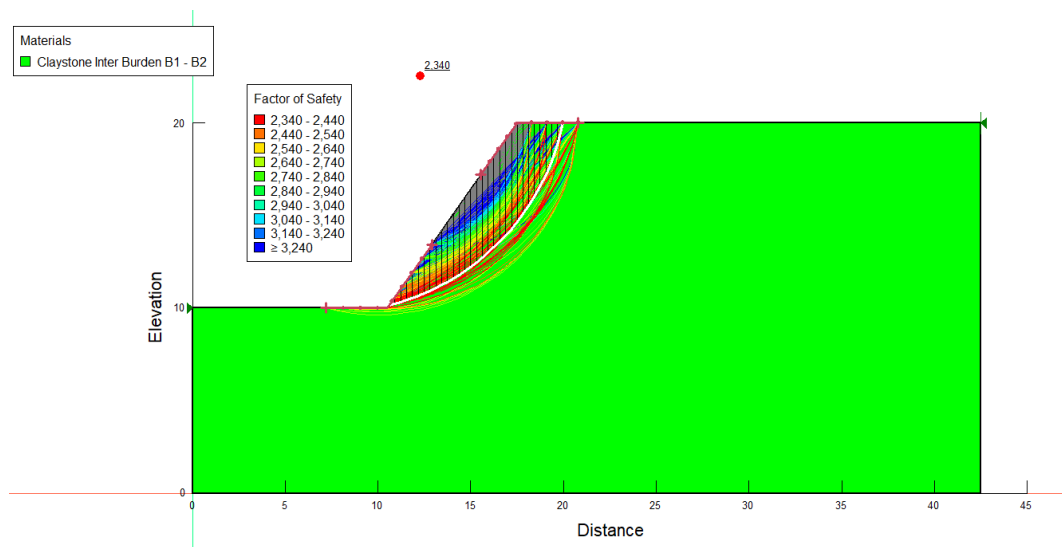
World Coal Institute. 2005. *Sumber Daya Batubara – Tinjauan Lengkap Mengenai Batubara* buku ini sebelumnya dikenal sebagai *Coal – Power for Progress*. Inggris: World Coal Institute.

L
A
M
P
I
R
A
N

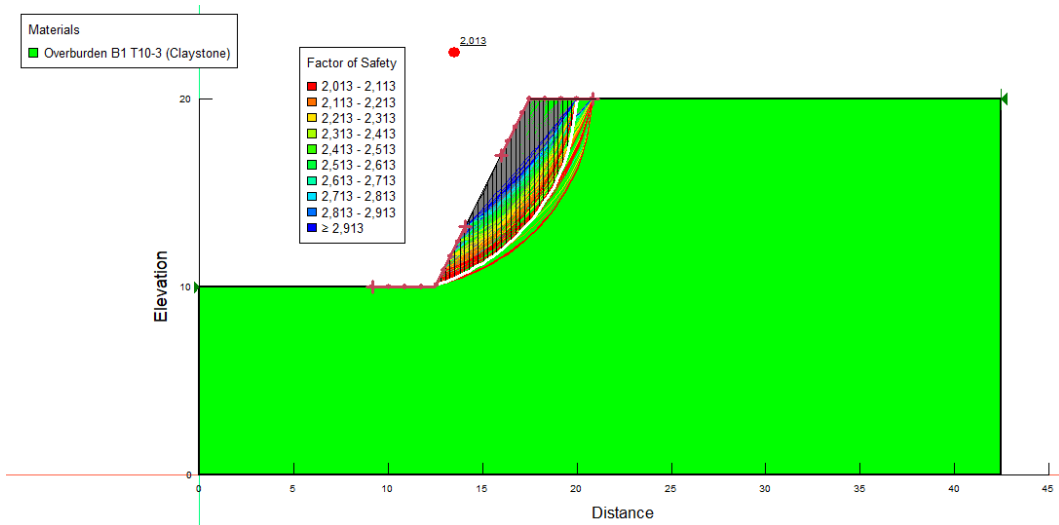
SINGLE SLOPE MODEL



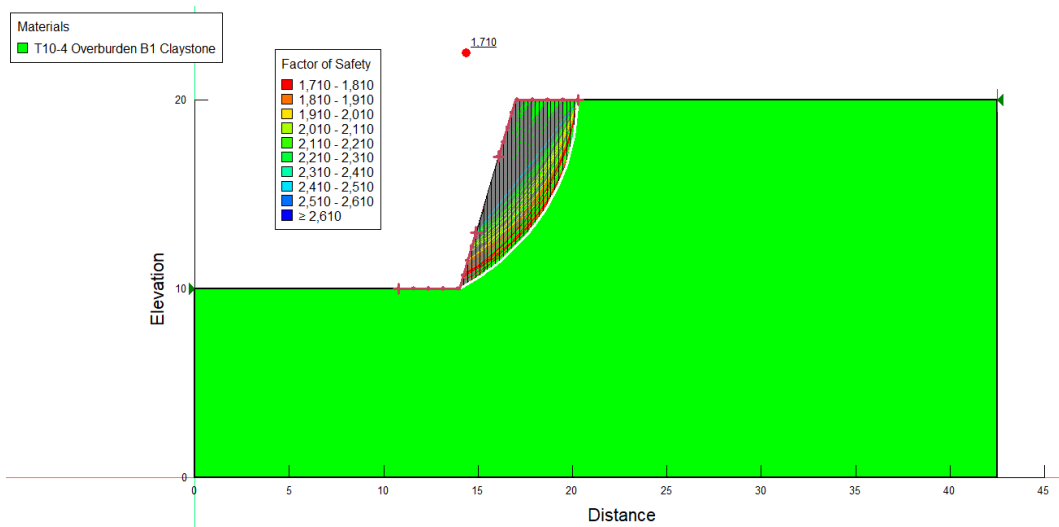
Overburden B1 T10-1



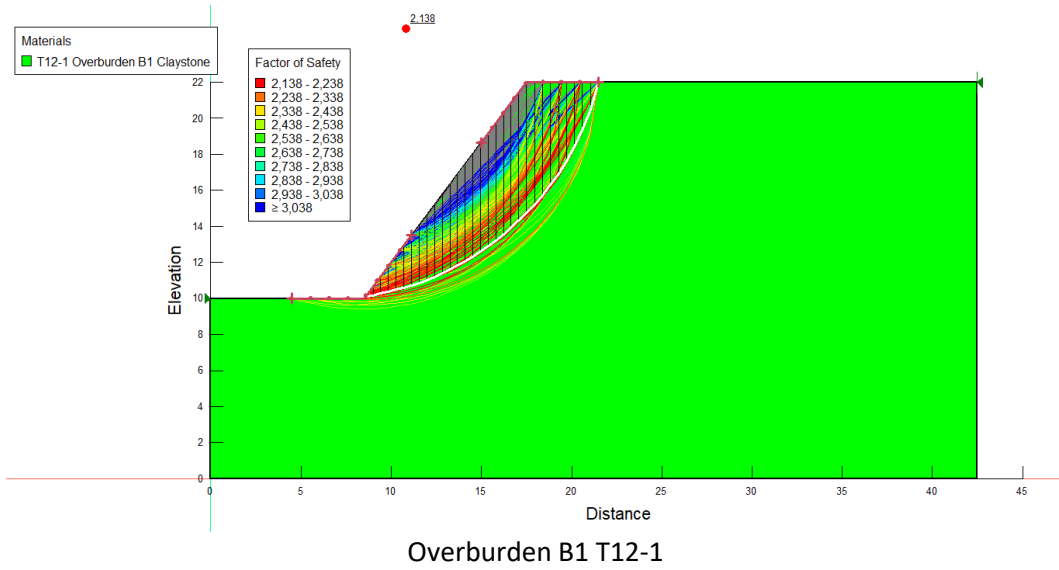
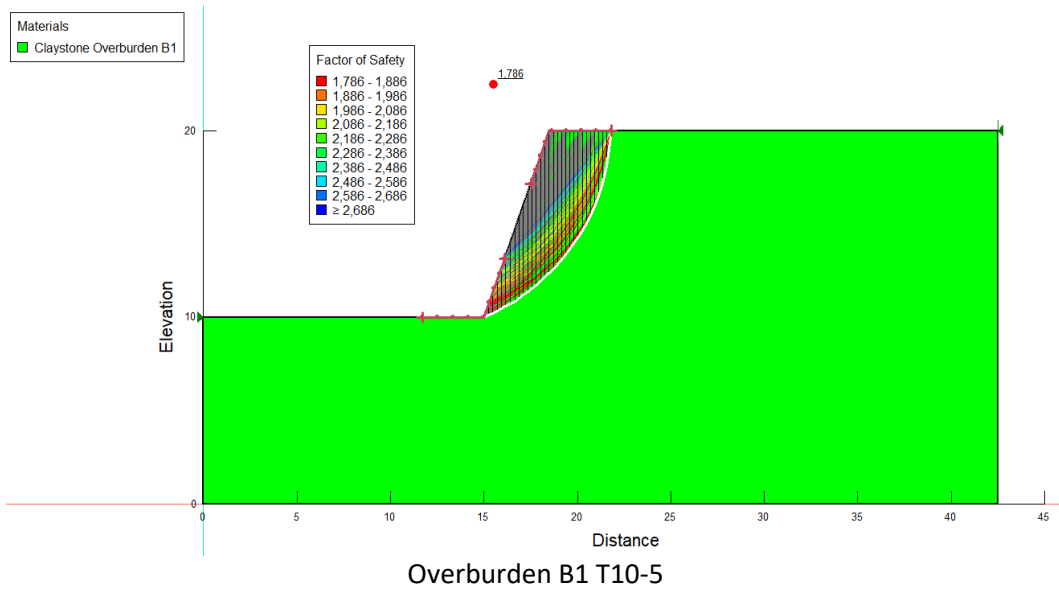
Overburden B1 T10-2

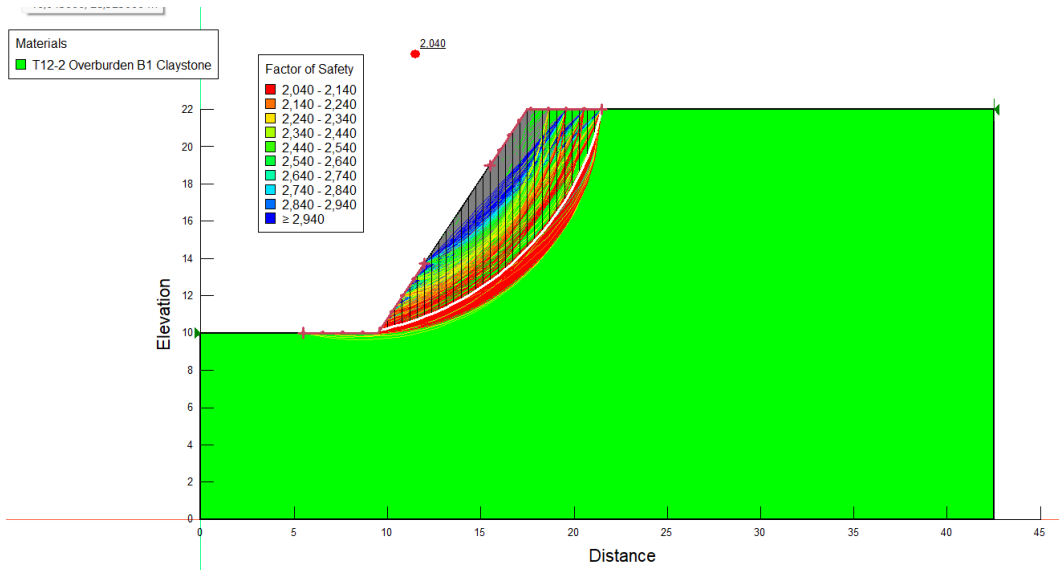


Overburden B1 T10-3

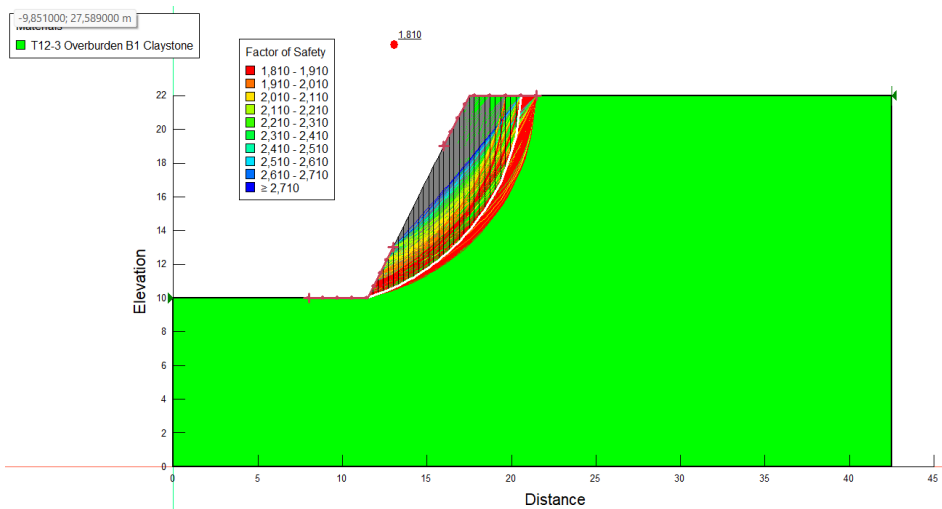


Overburden B1 T10-4

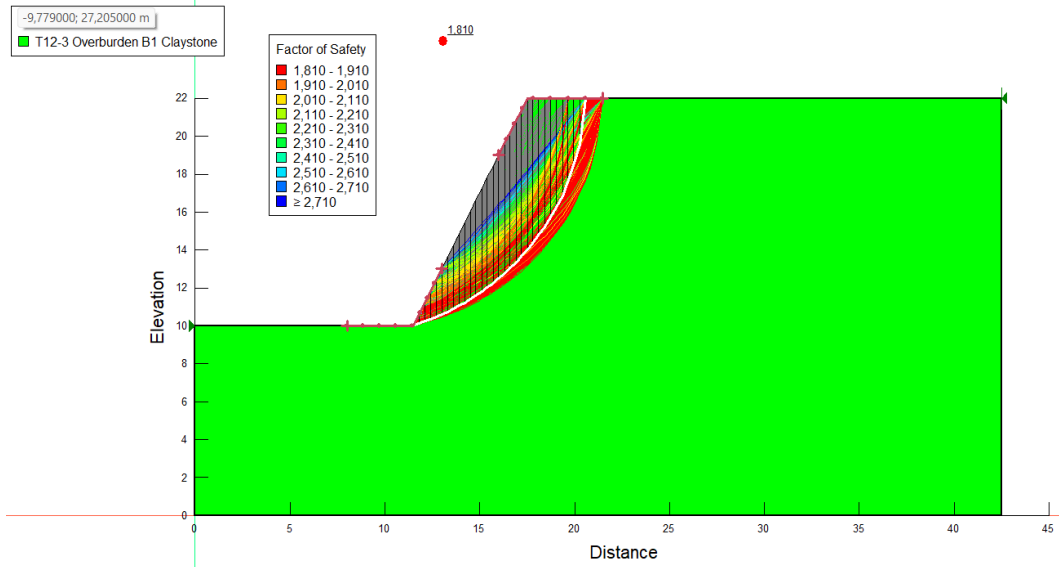




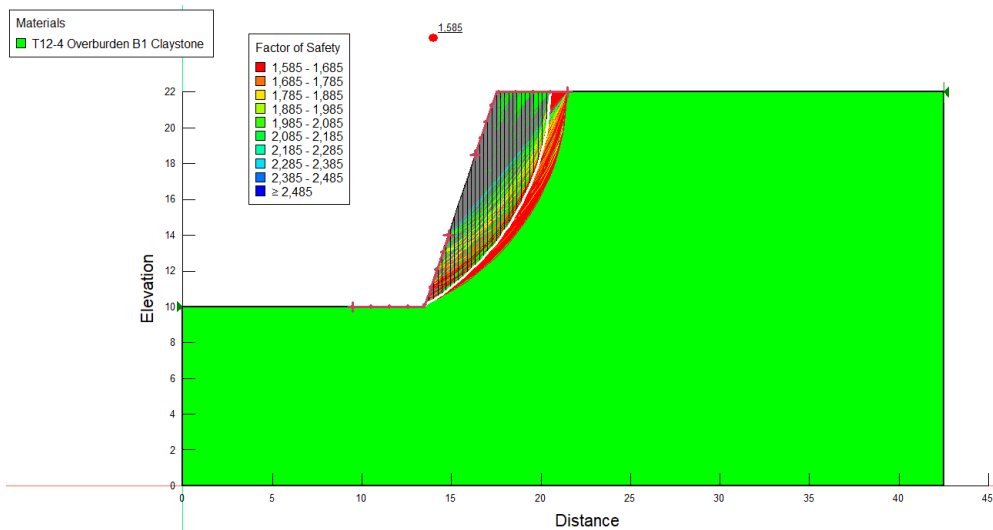
Overburden B1 T12-2



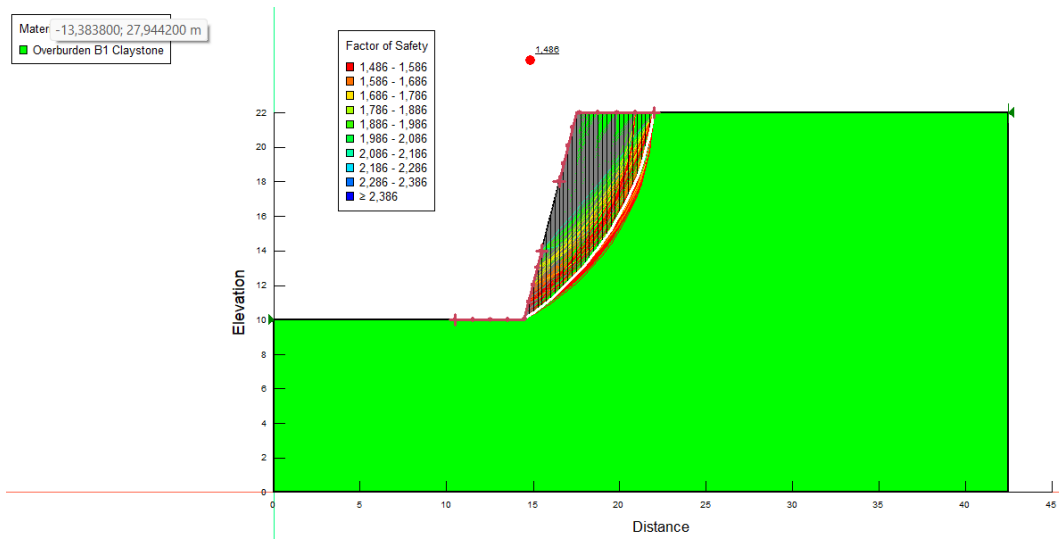
Overburden B1 T12-3



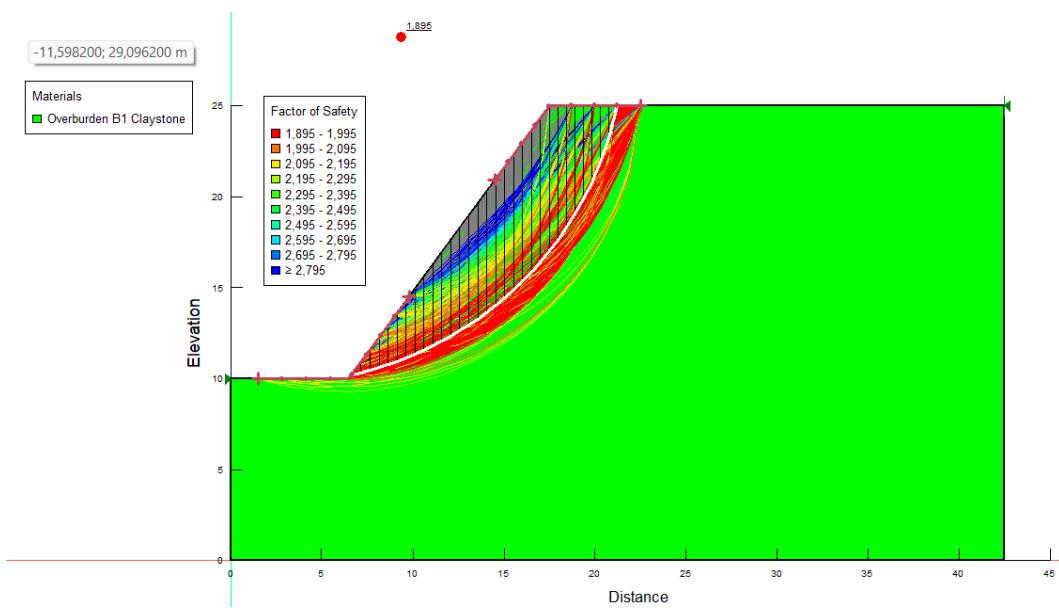
Overburden B1 T12-3



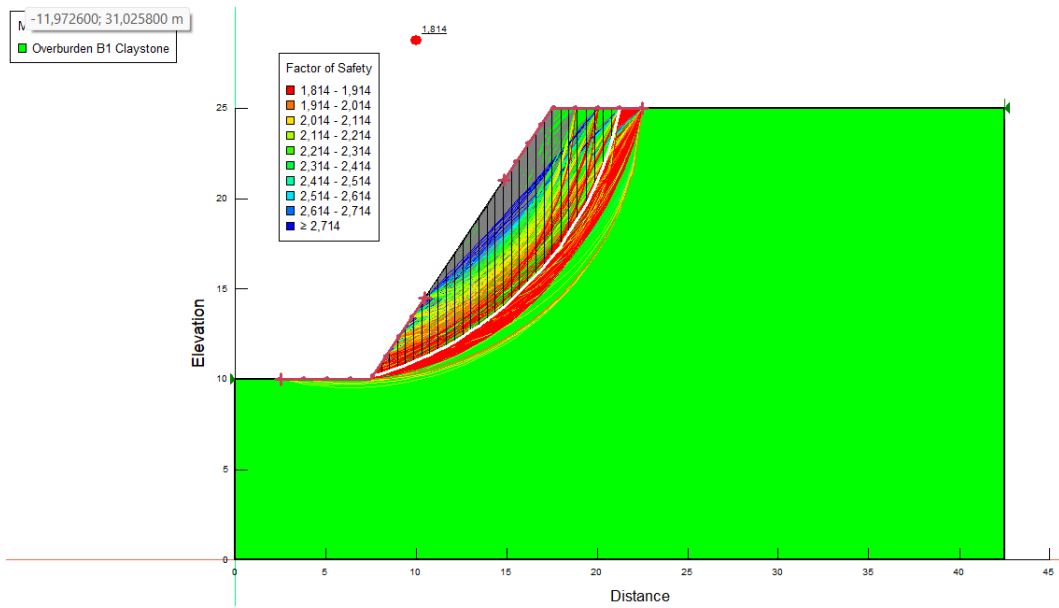
Overburden B1 T12-4



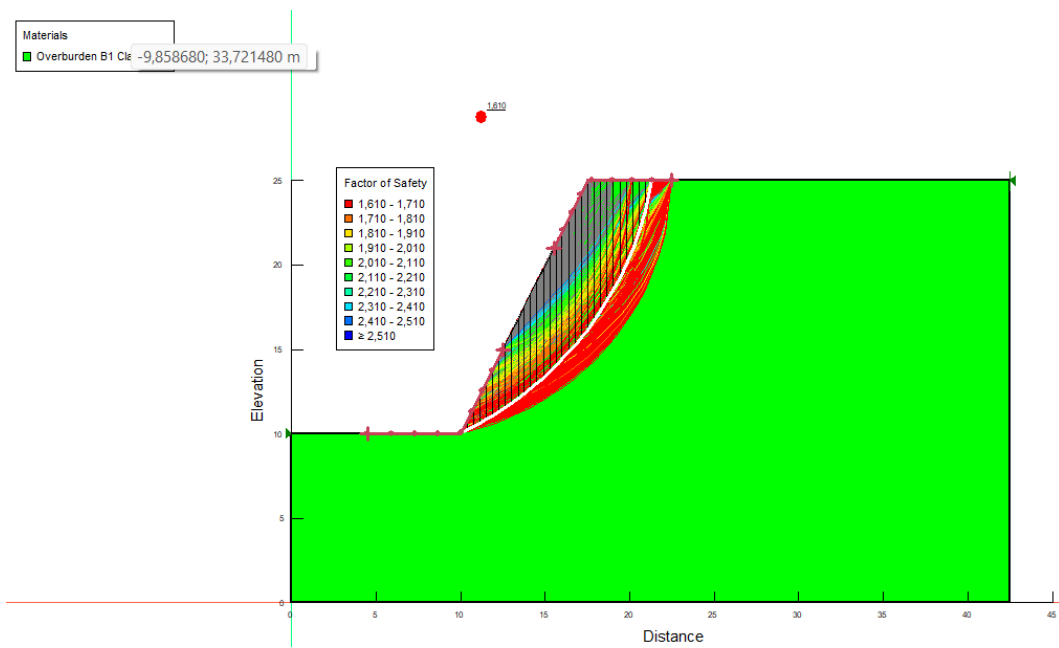
Overburden B1 T12-5



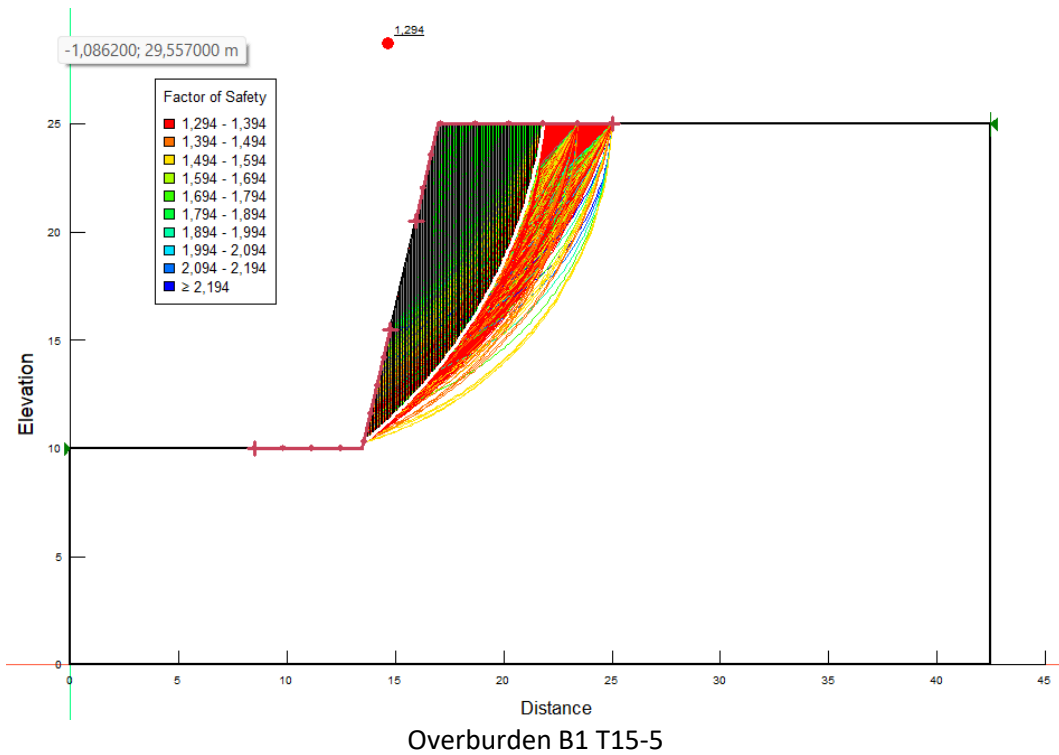
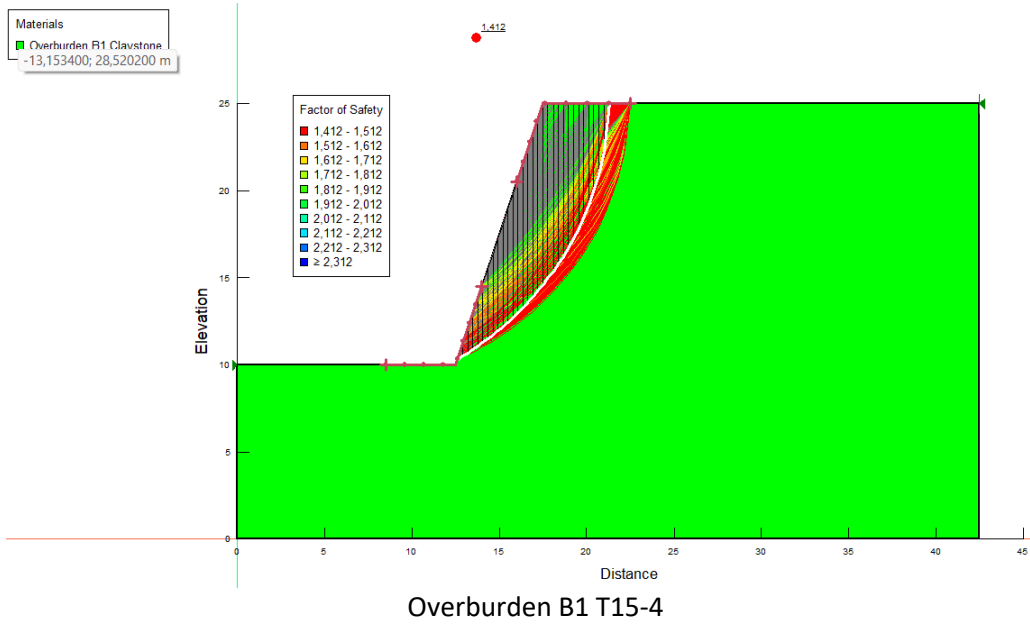
Overburden B1 T15-1

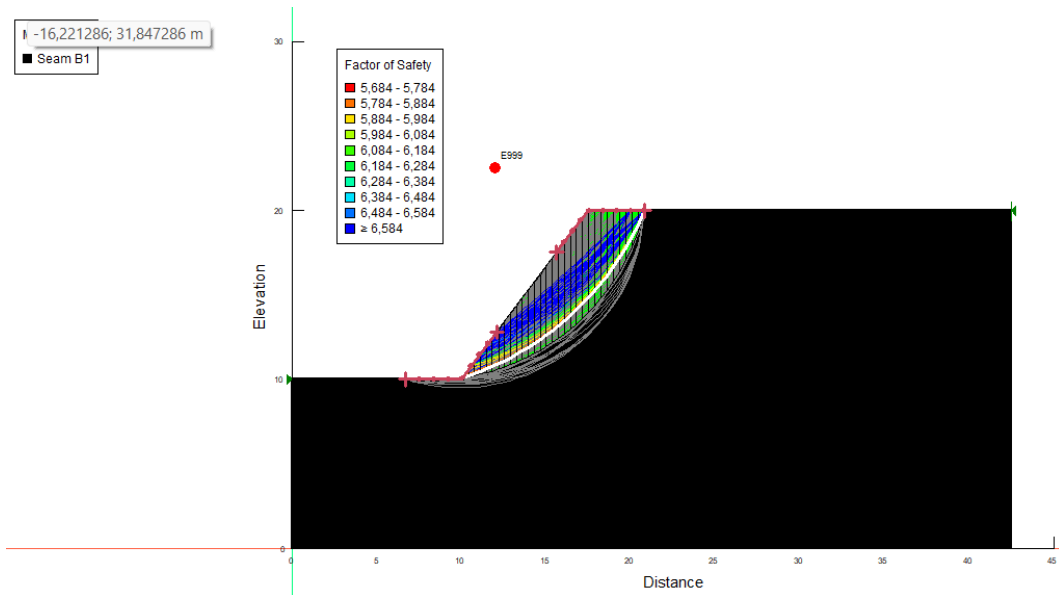


Overburden B1 T15-2

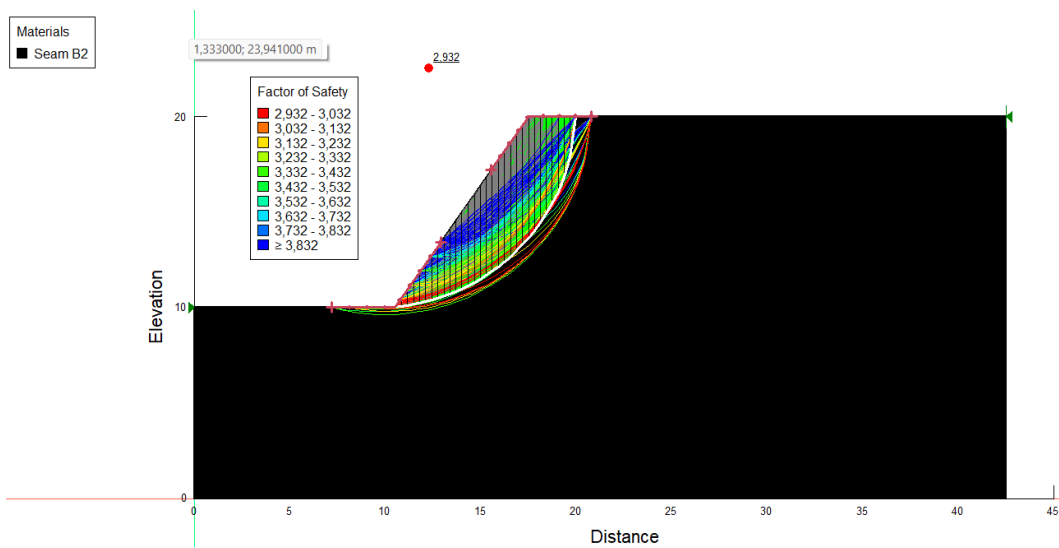


Overburden B1 T15-3

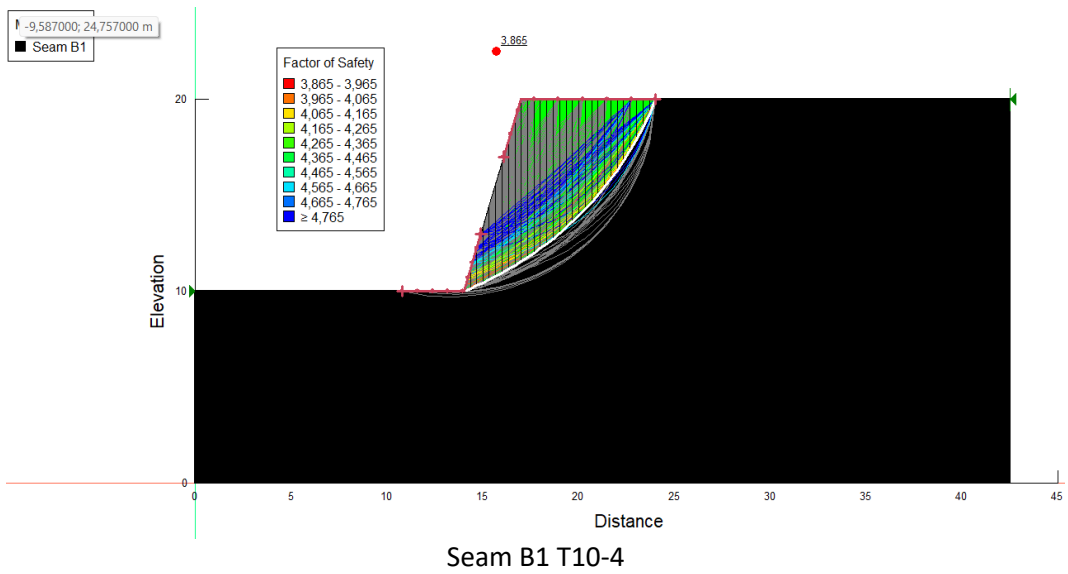
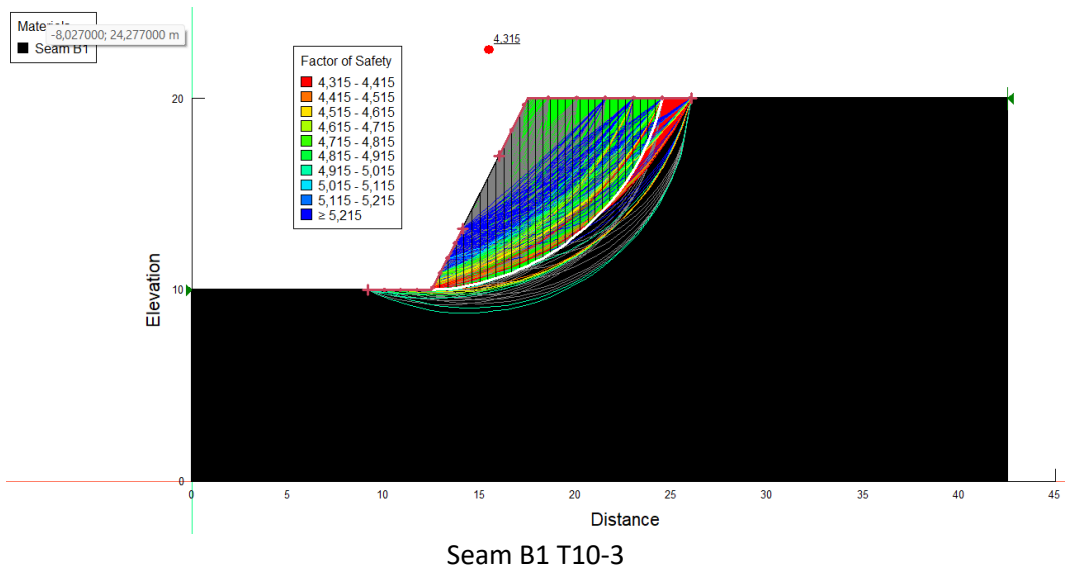


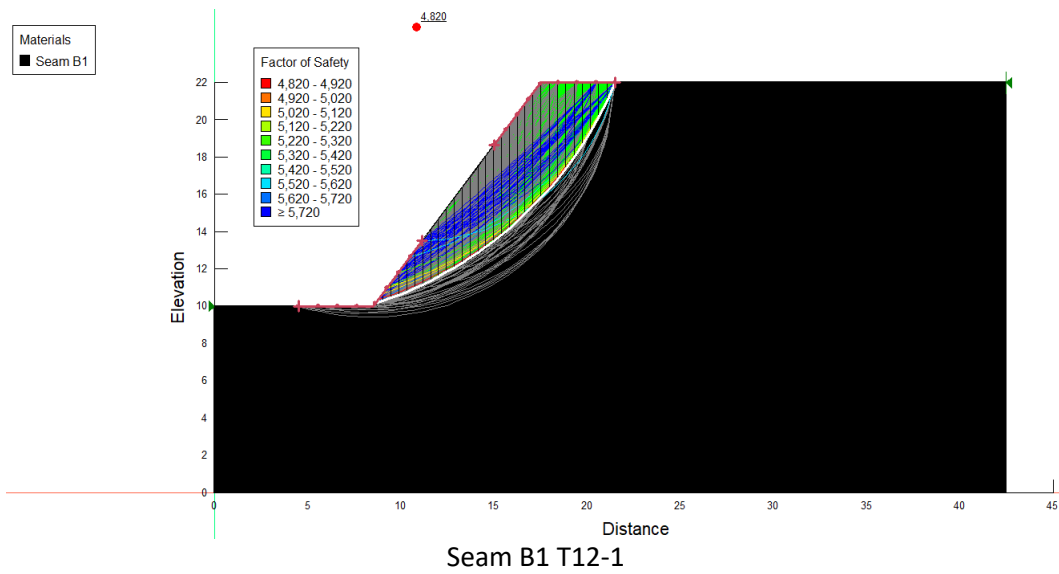
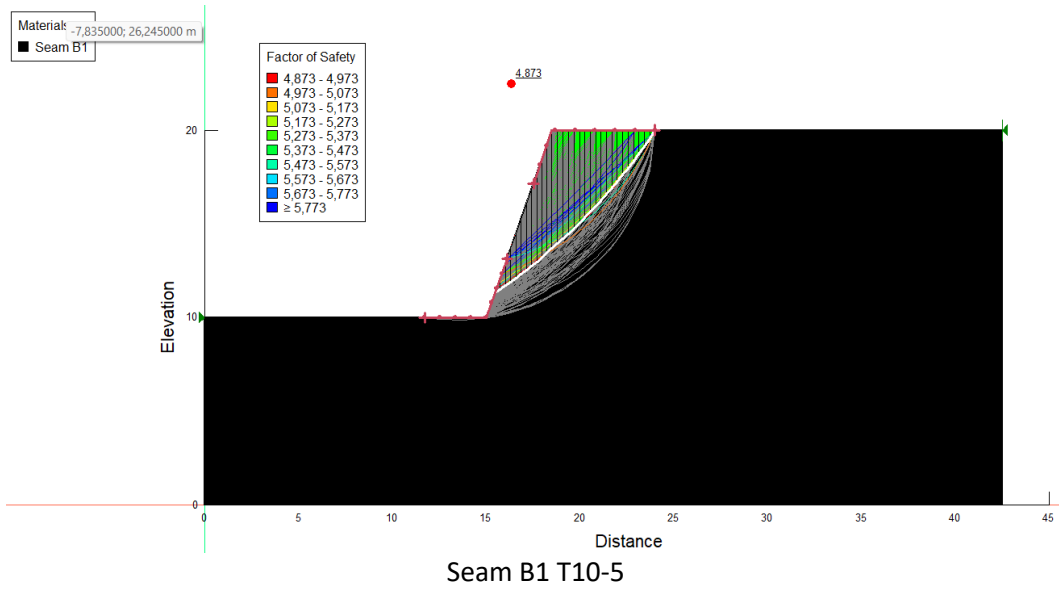


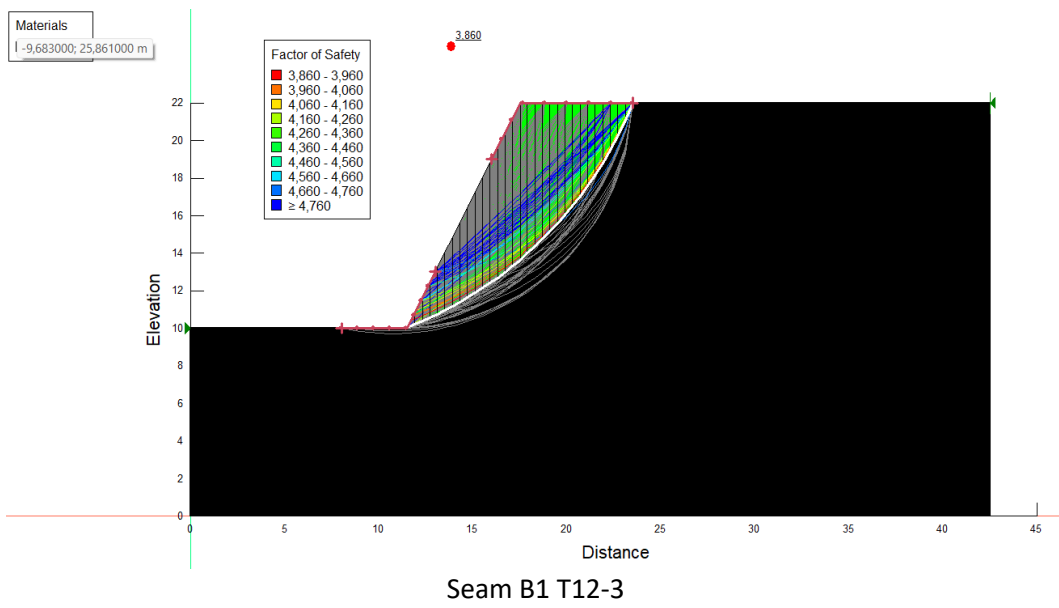
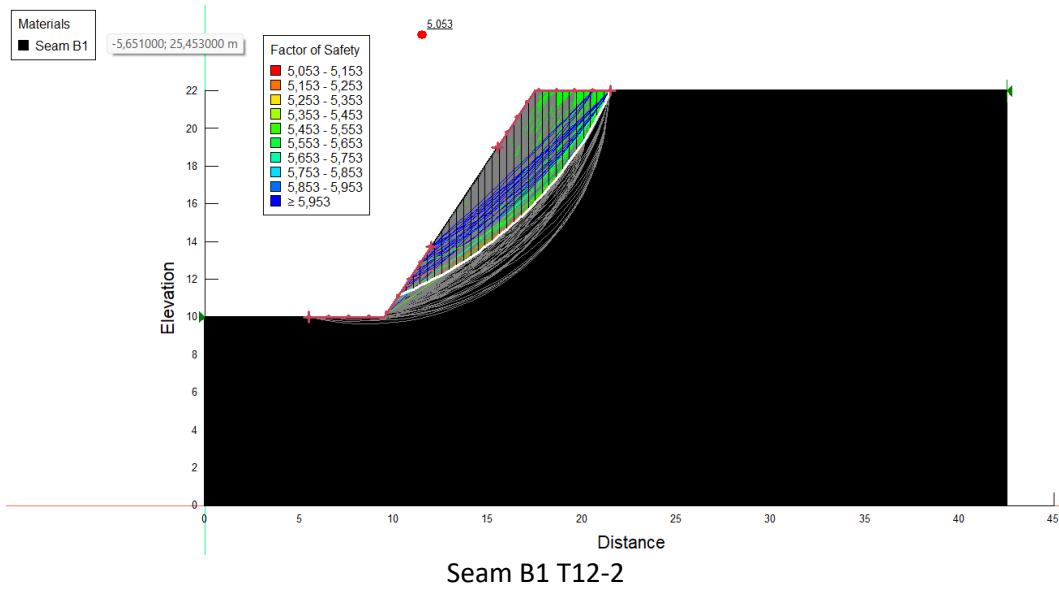
Seam B1 T10-1

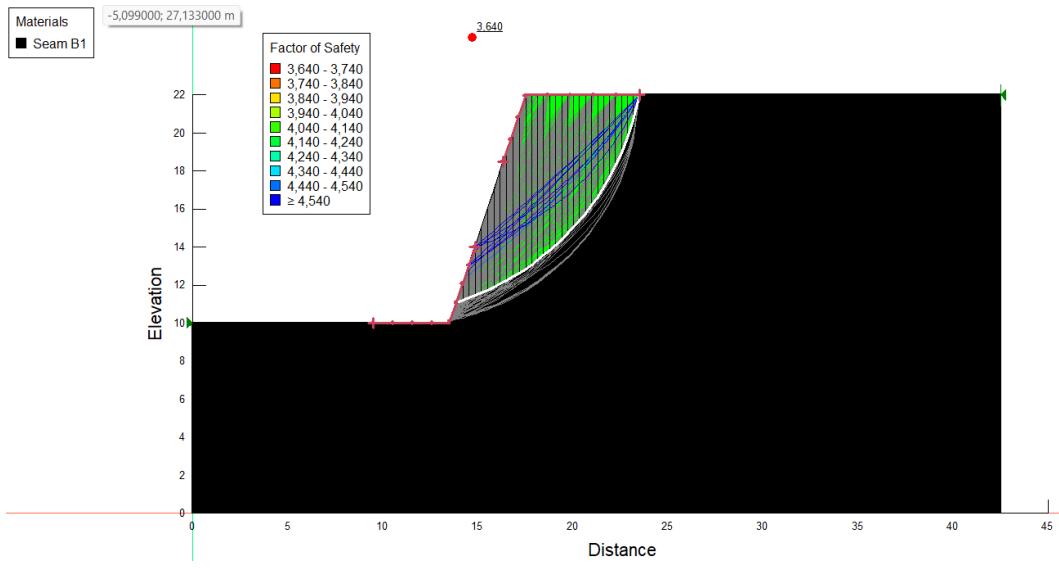


Seam B1 T10-2

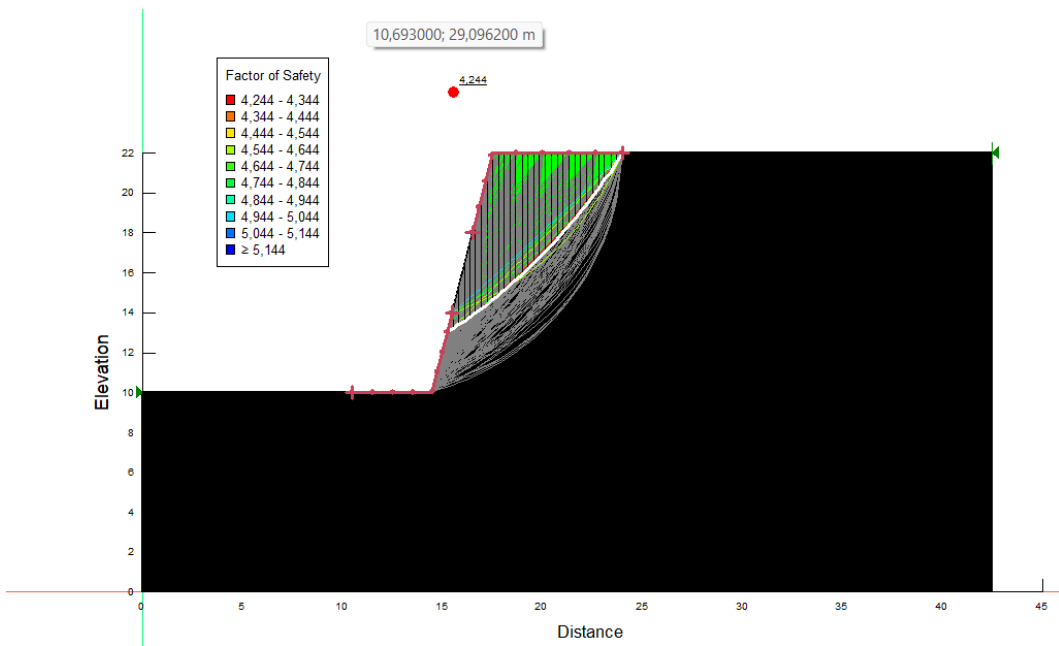




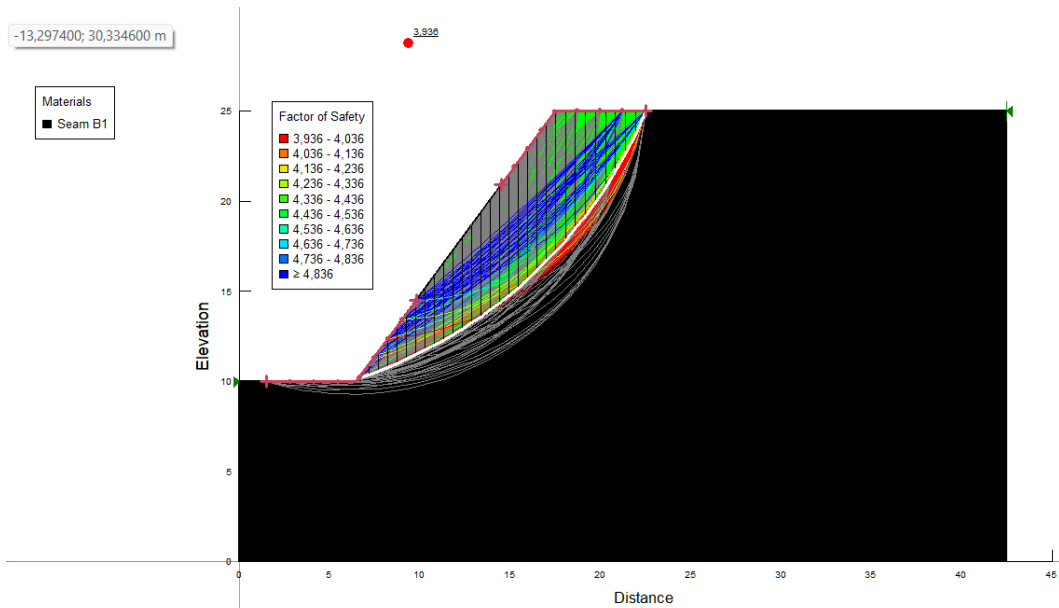




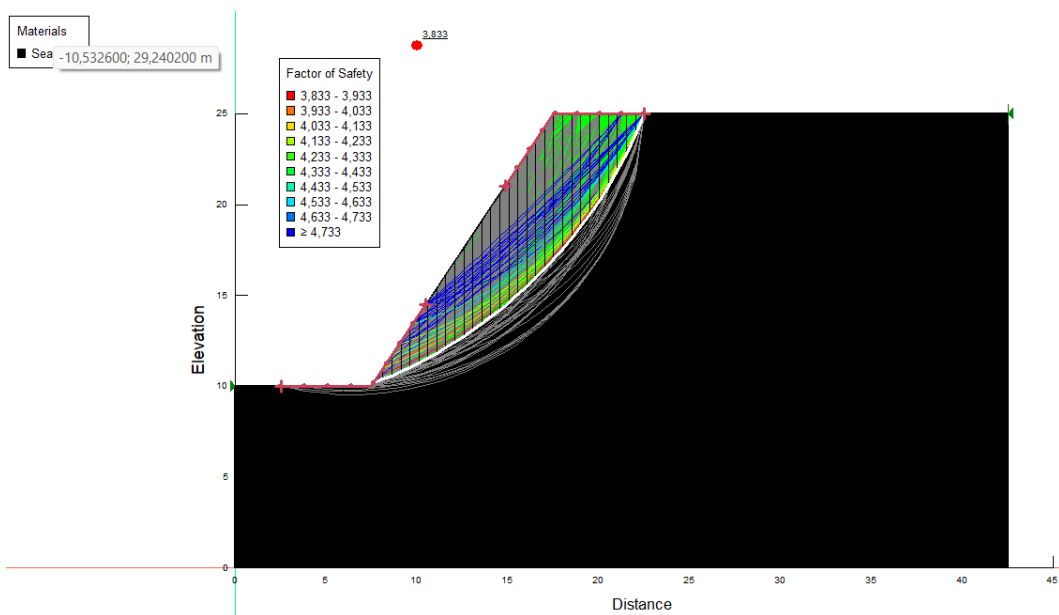
Seam B1 T12-4



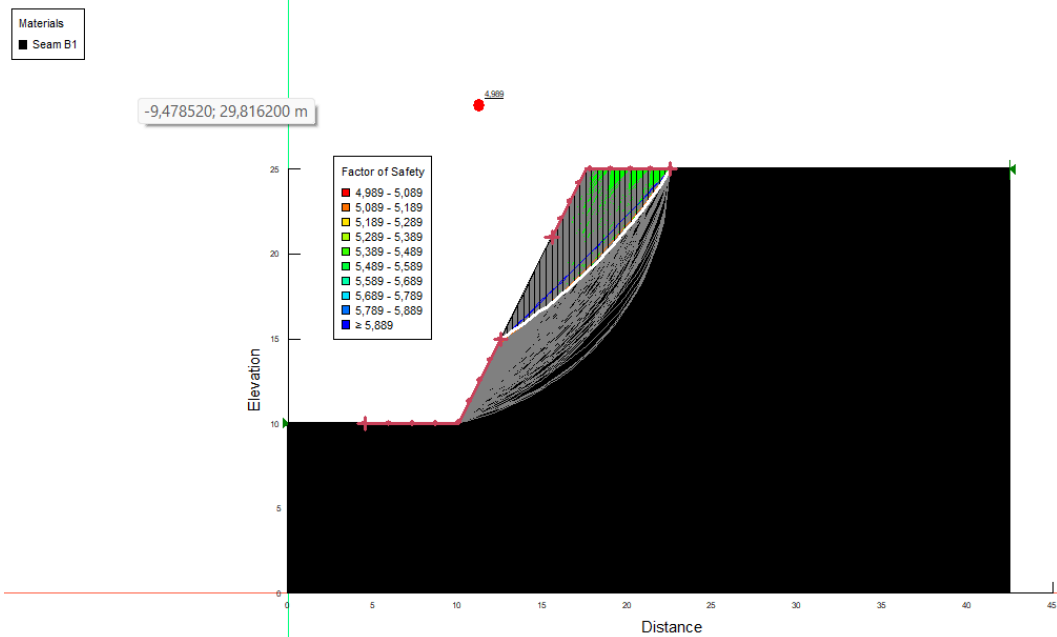
Seam B1 T12-5



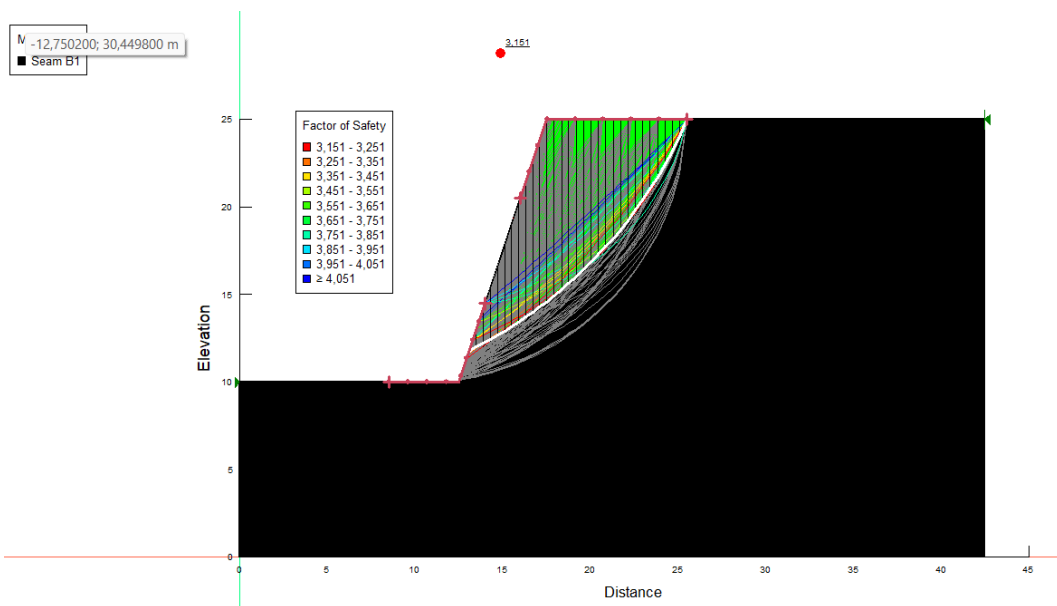
Seam B1 T15-1



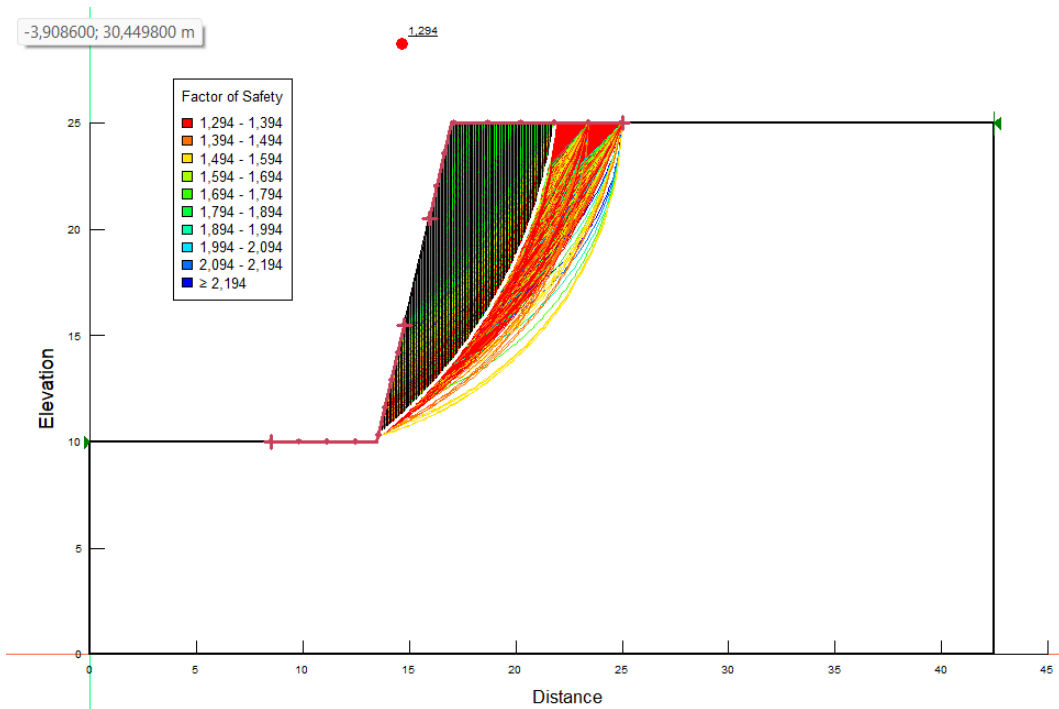
Seam B1 T15-2



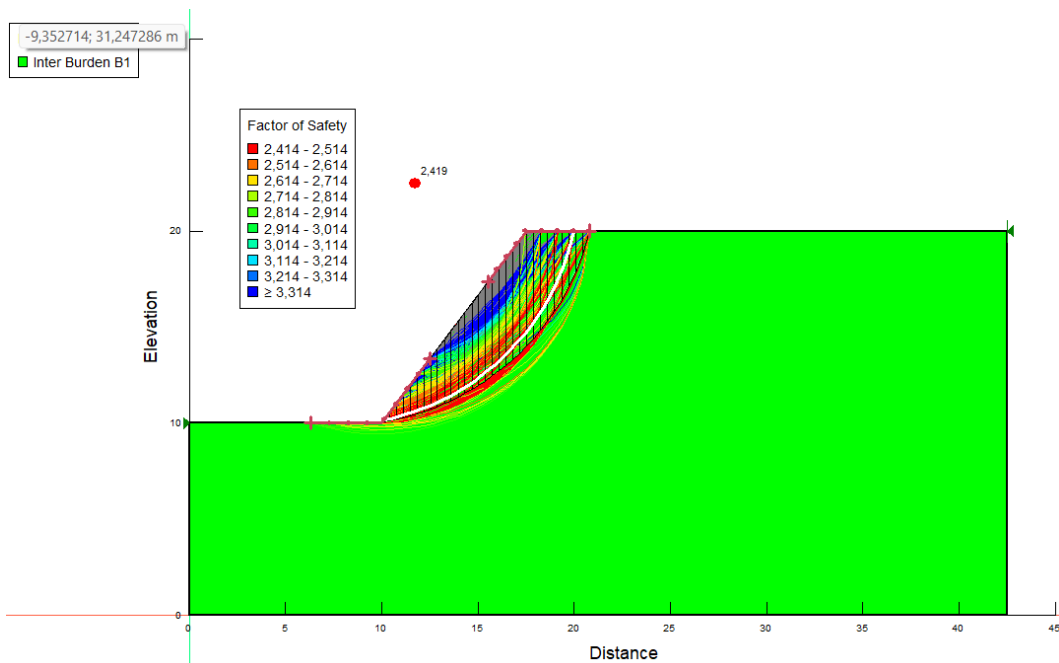
Seam B1 T15-3



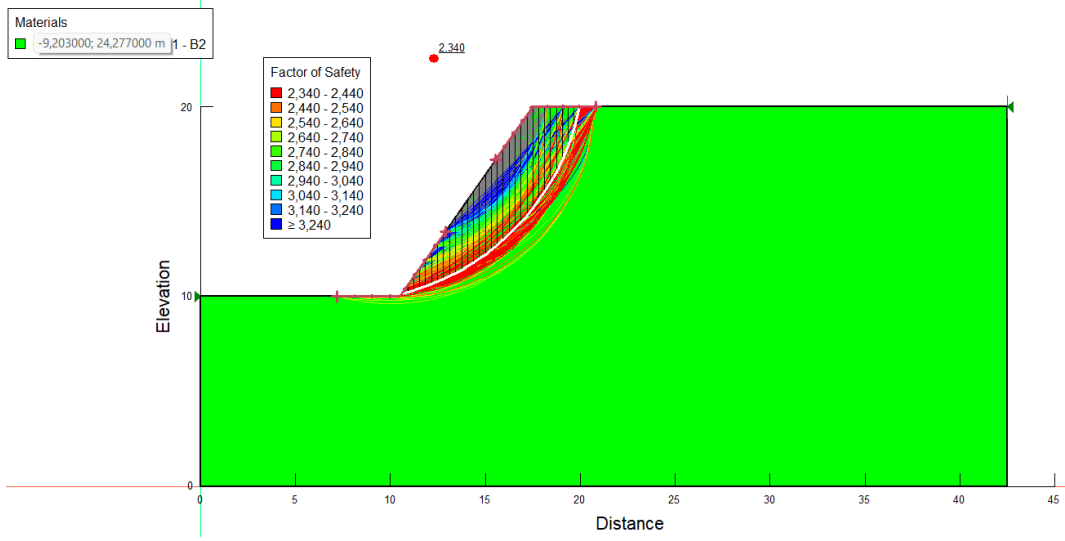
Seam B1 T15-4



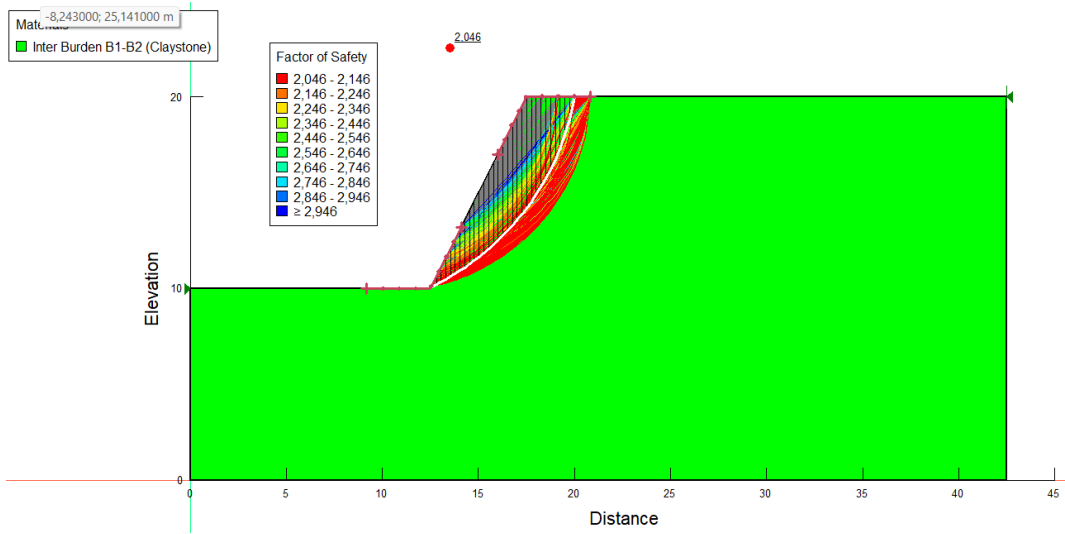
Seam B1 T15-5



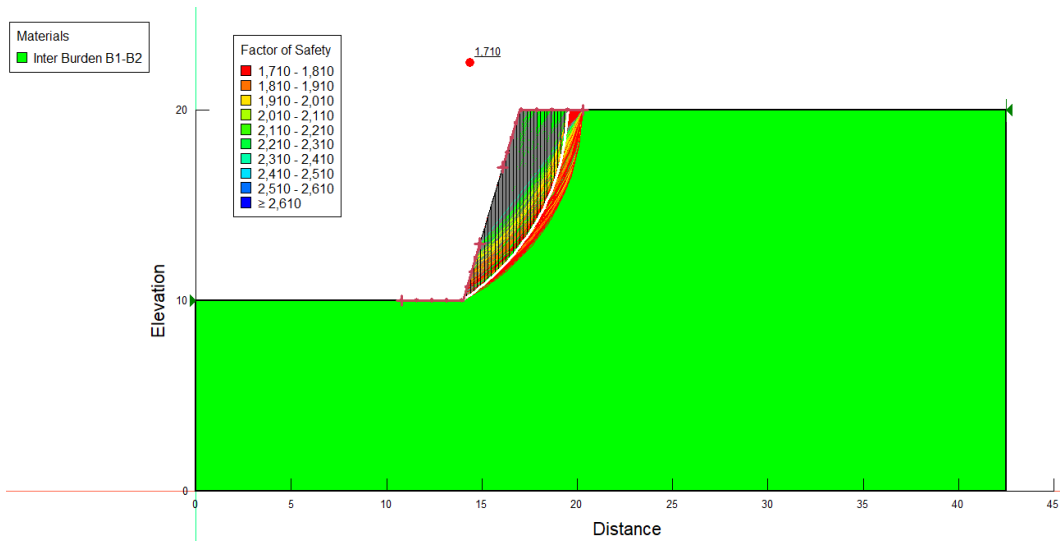
Interburden B1-B2 T10-1



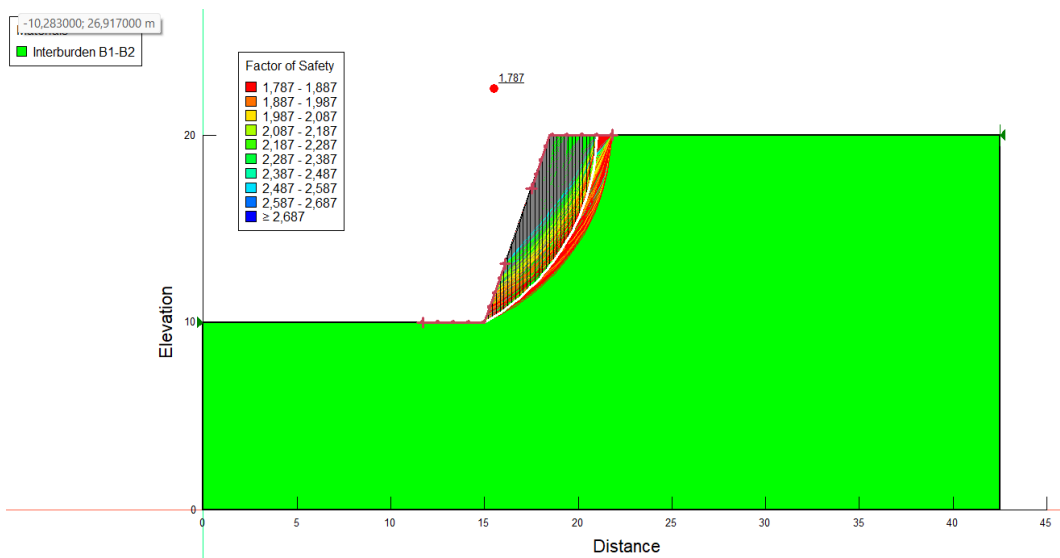
Interburden B1-B2 T10-2



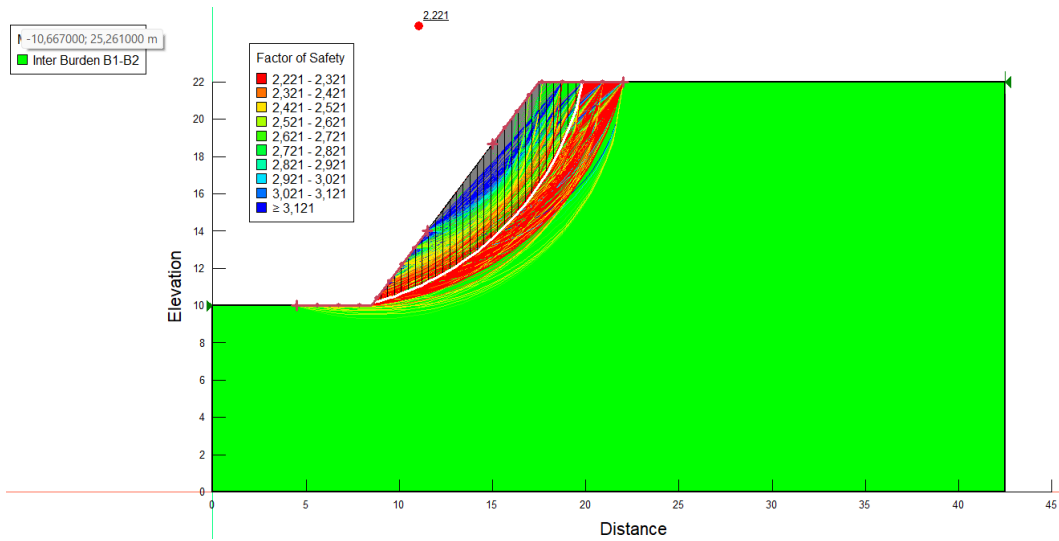
Interburden B1-B2 T10-3



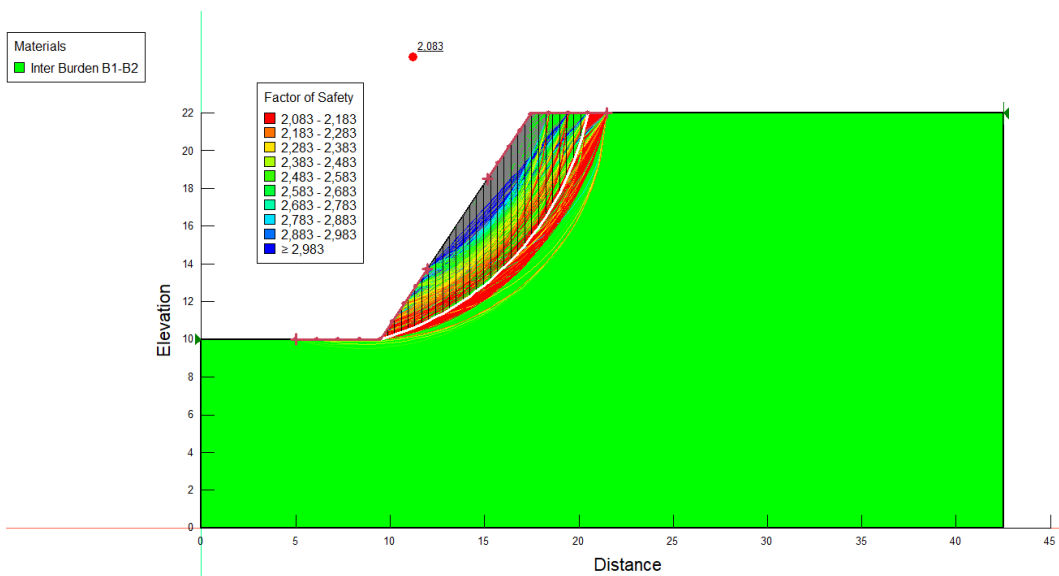
Interburden B1-B2 T10-4



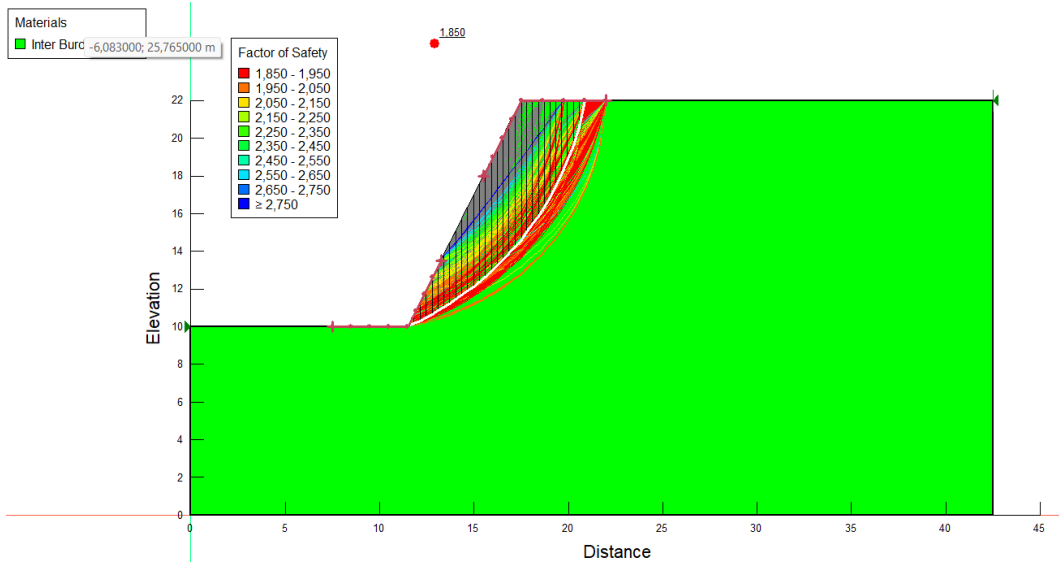
Interburden B1-B2 T10-5



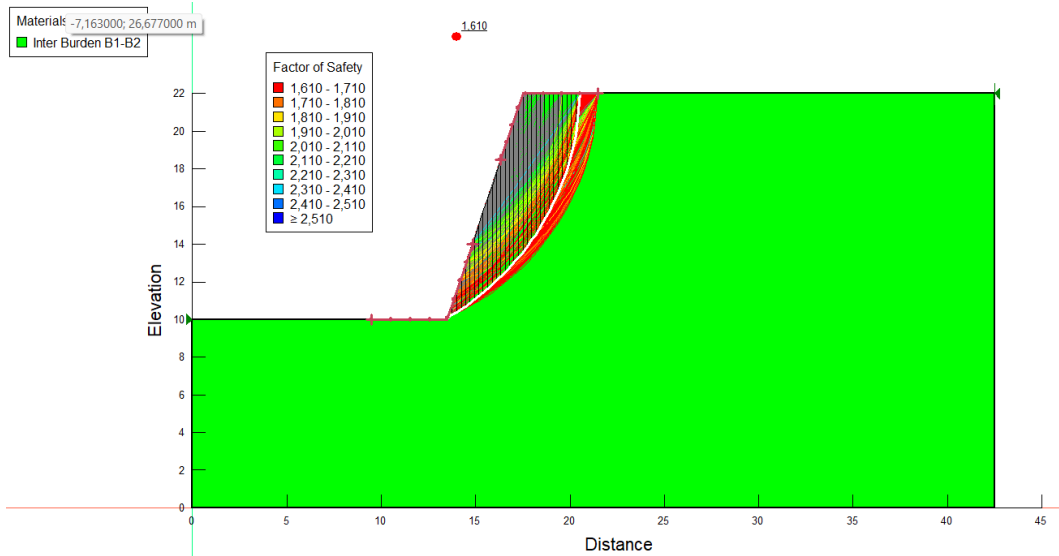
Interburden B1-B2 T12-1



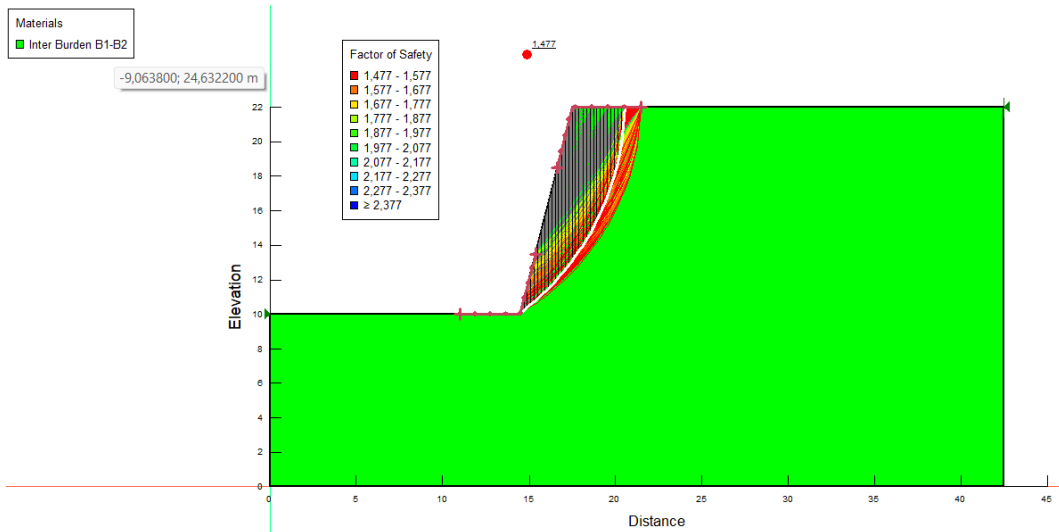
Interburden B1-B2 T12-2



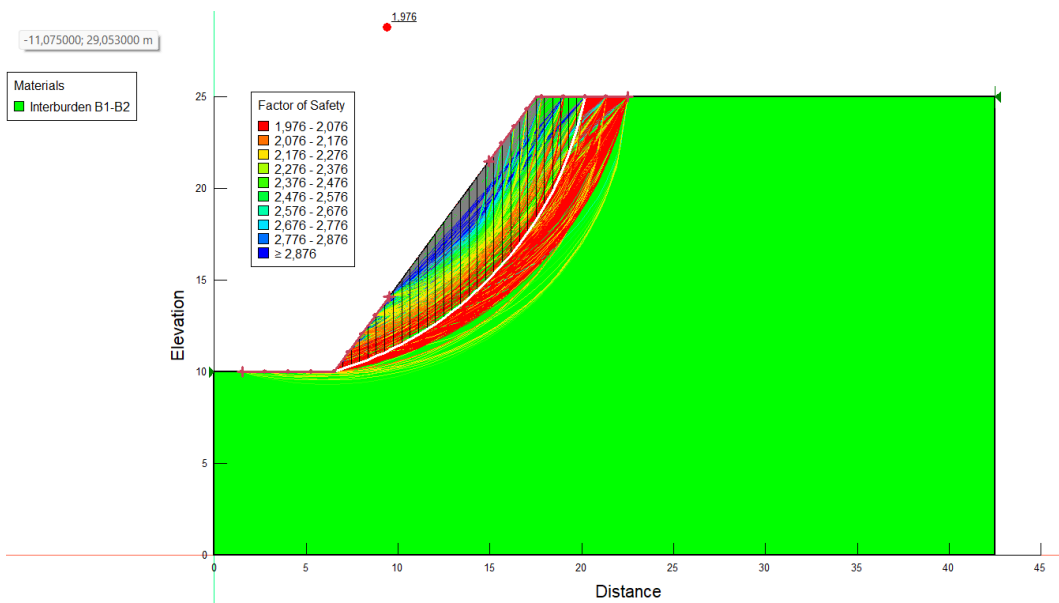
Interburden B1-B2 T12-3



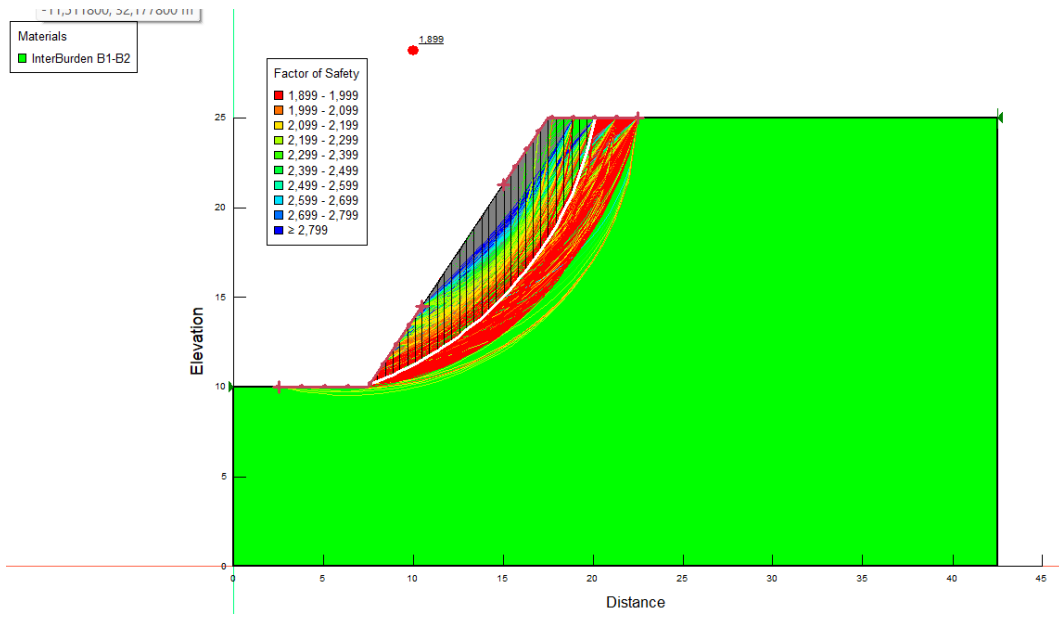
Interburden B1-B2 T12-4



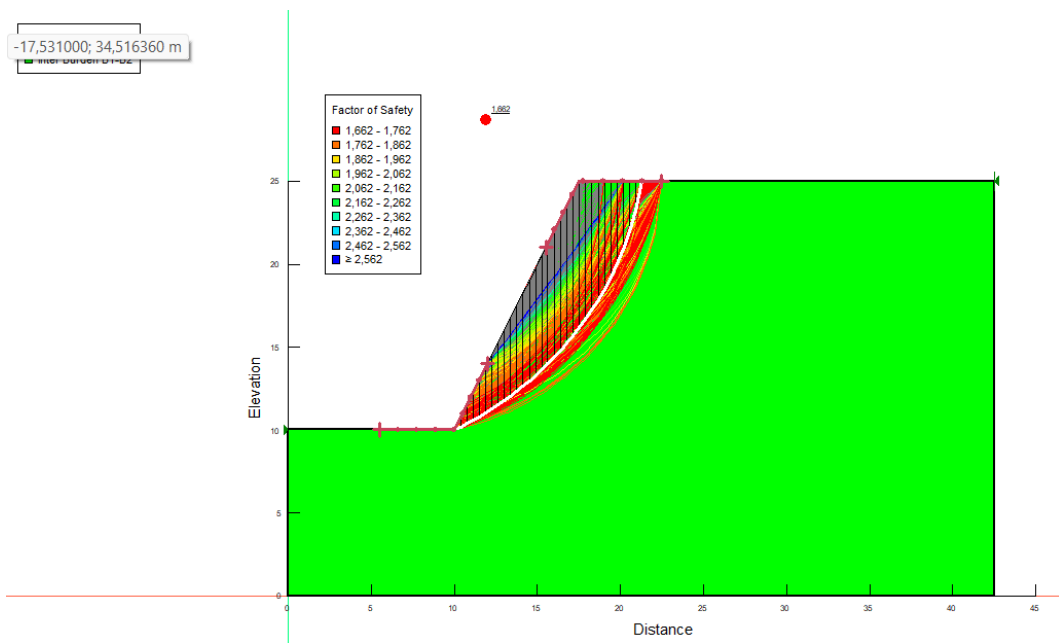
Interburden B1-B2 T12-5



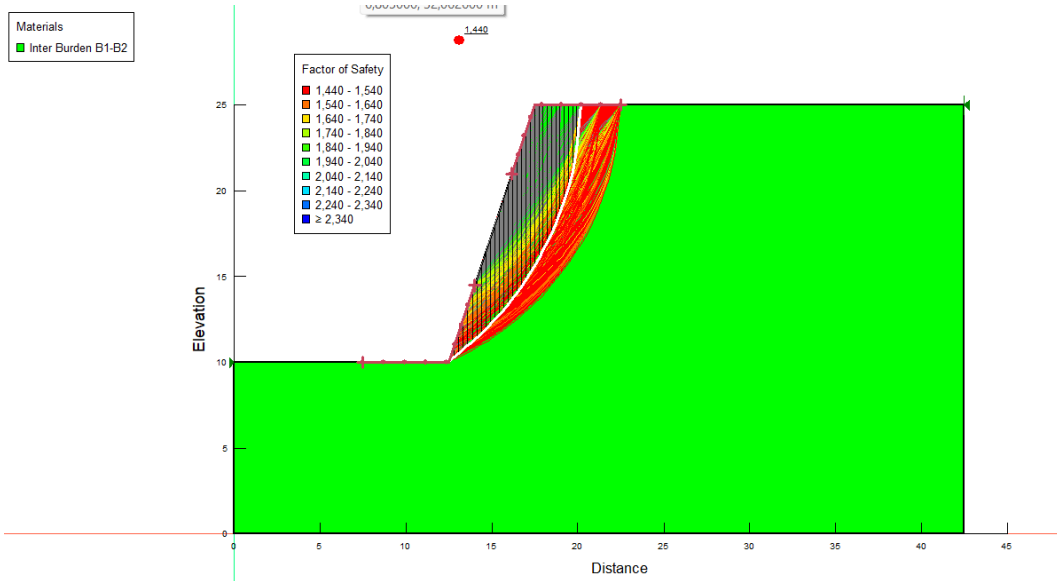
Interburden B1-B2 T15-1



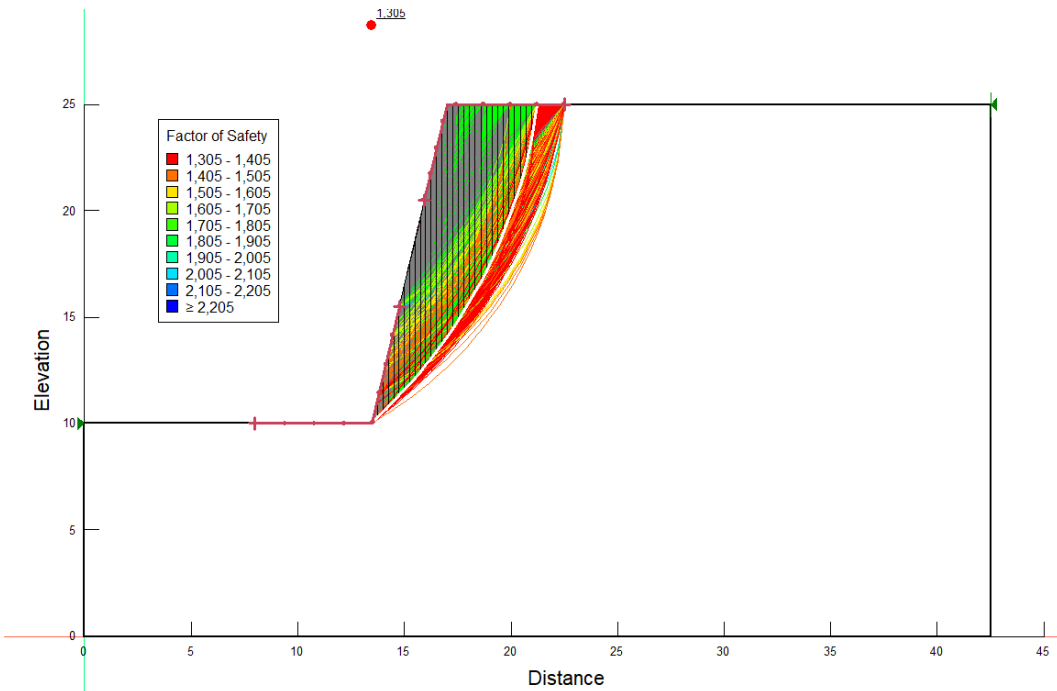
Interburden B1-B2 T15-2



Interburden B1-B2 T15-3

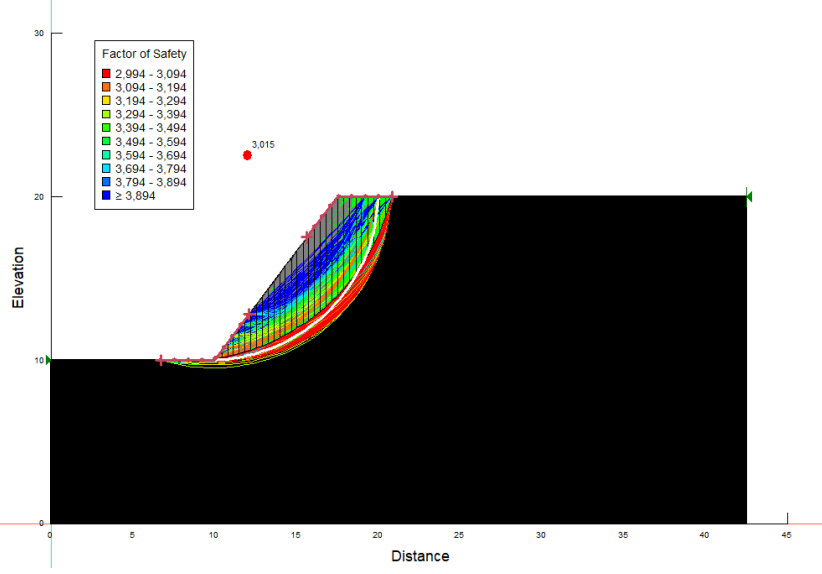


Interburden B1-B2 T15-4



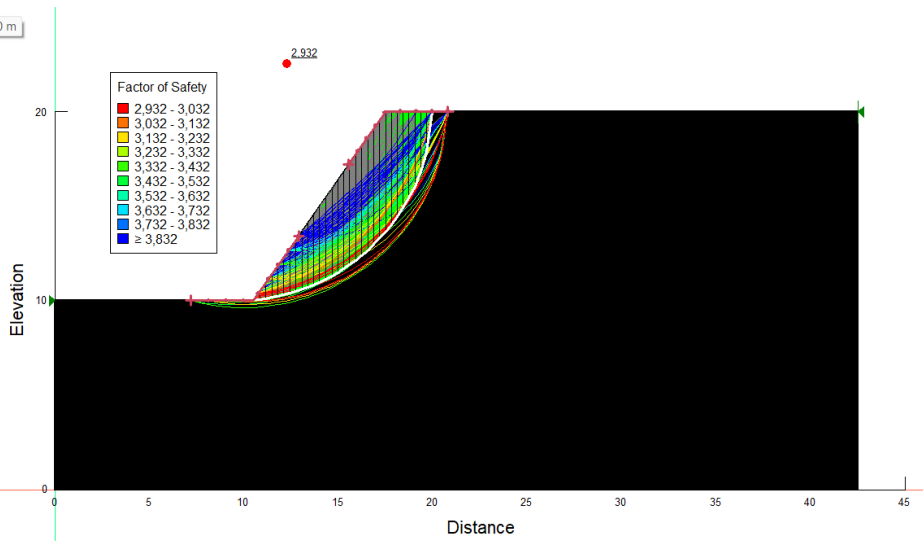
Interburden B1-B2 T15-5

-17,095571; 32,418714 m
Materials
■ Seam B2

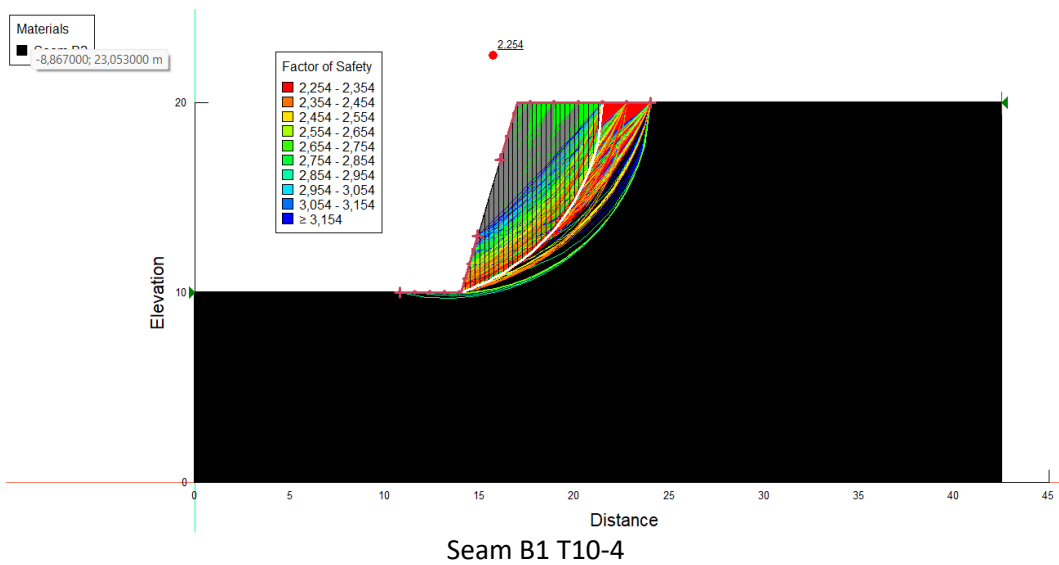
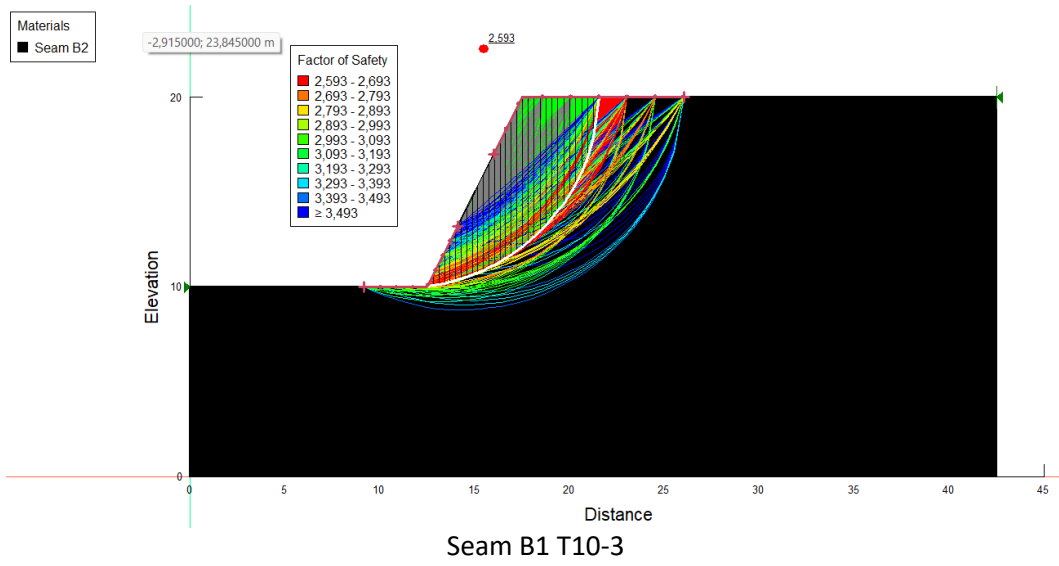


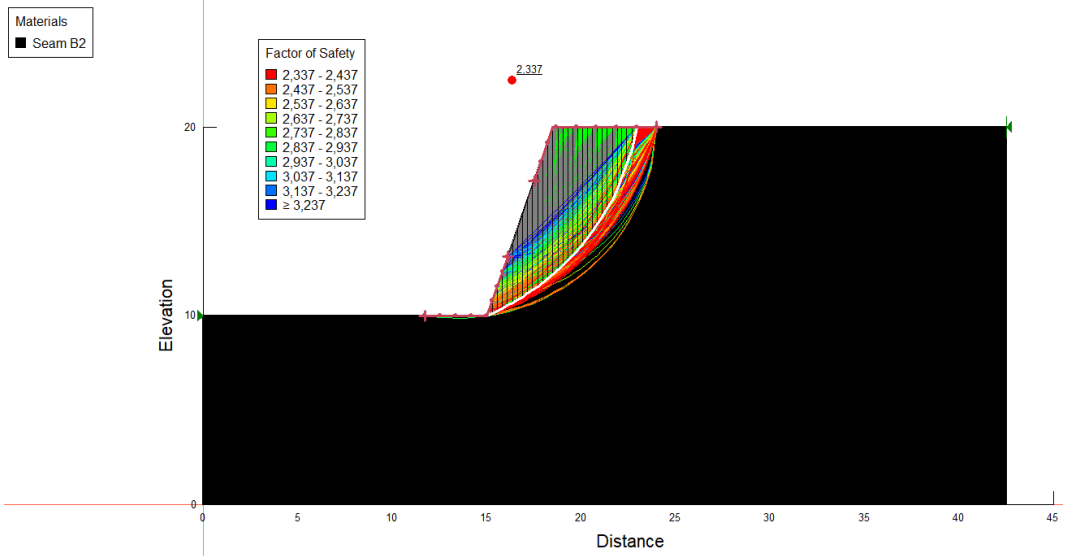
Seam B1 T10-1

-9,419000; 25,501000 m
Materials
■ Seam B2

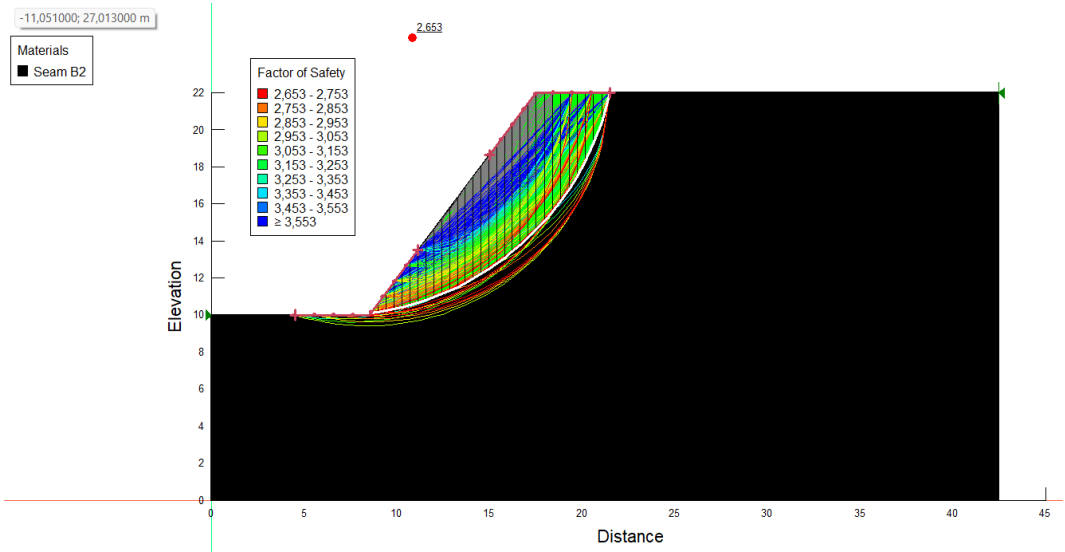


Seam B1 T10-2

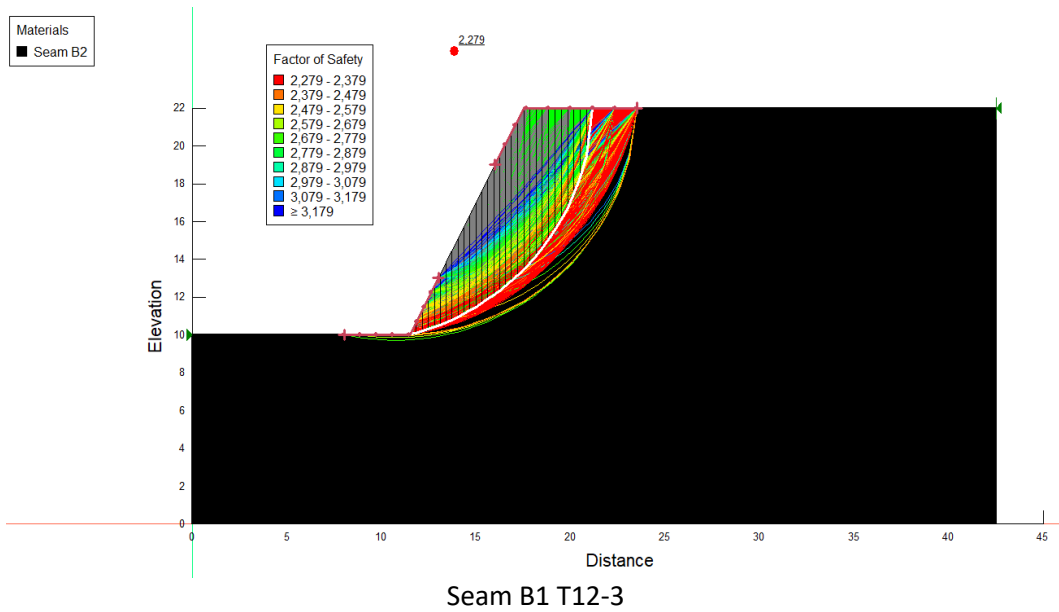
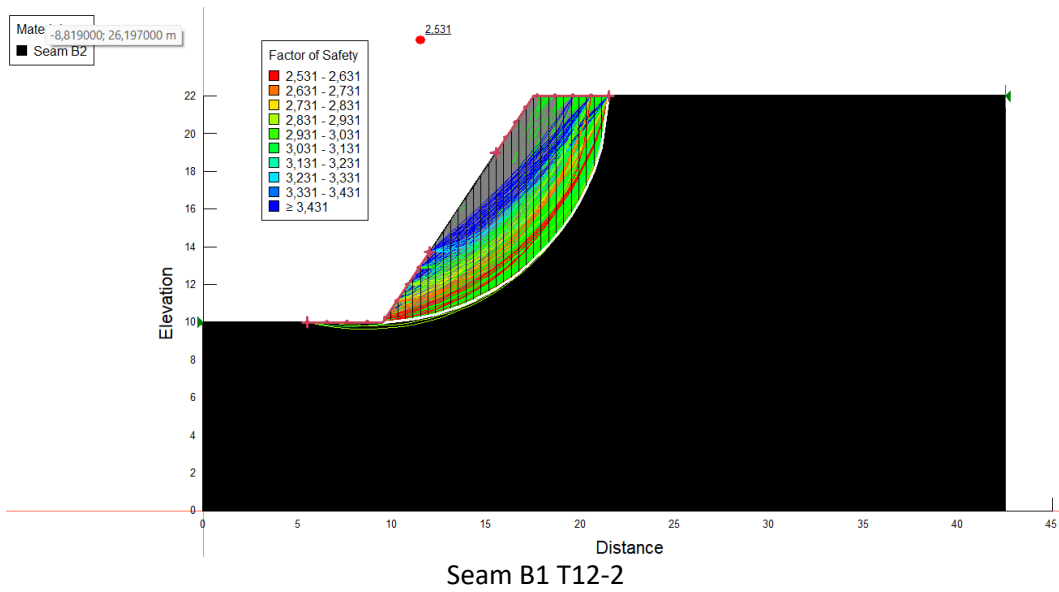


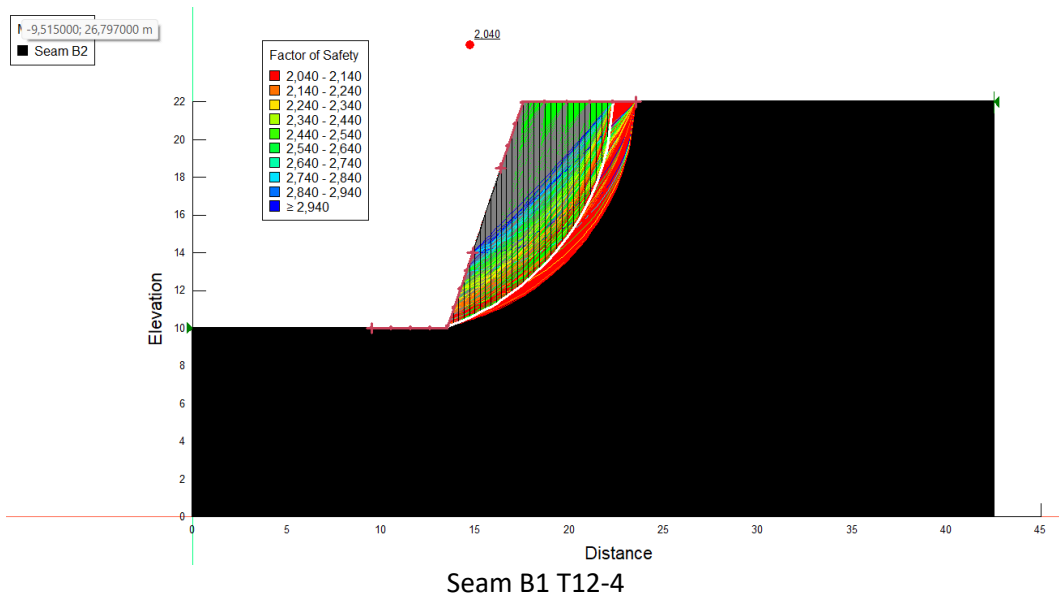


Seam B1 T10-5

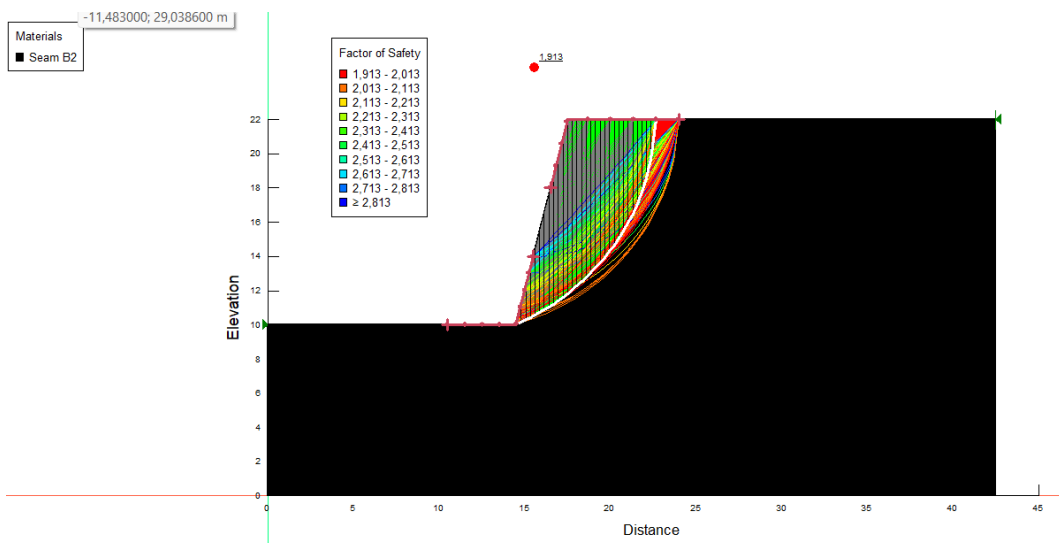


Seam B1 T12-1

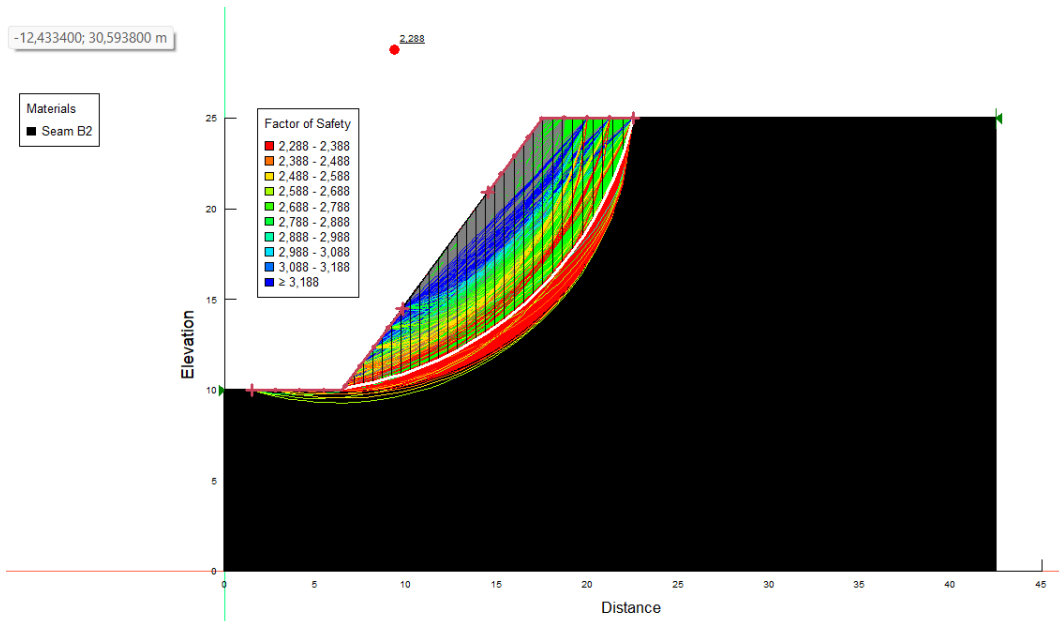




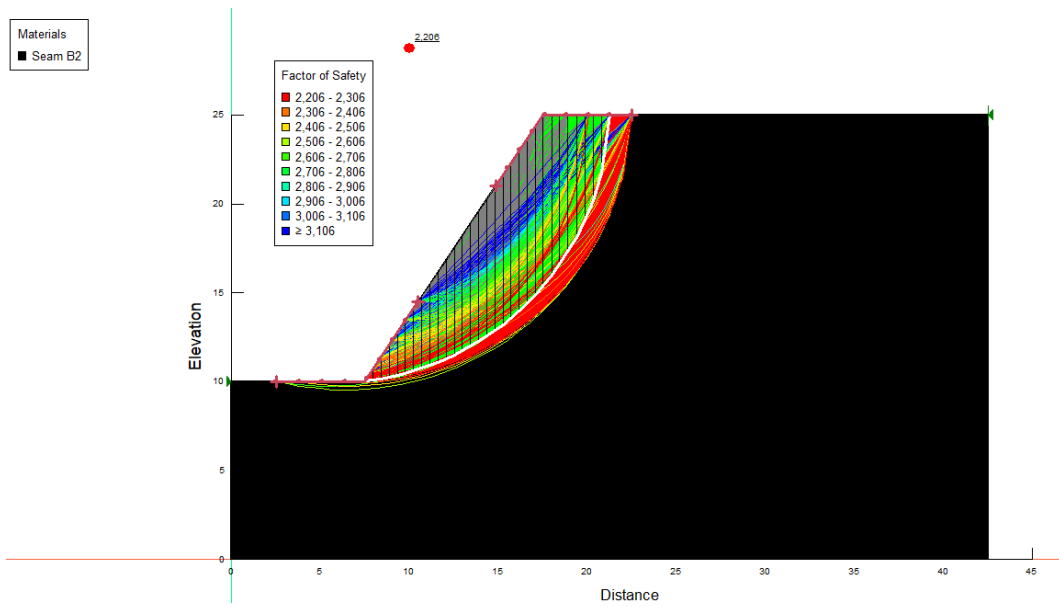
Seam B1 T12-4



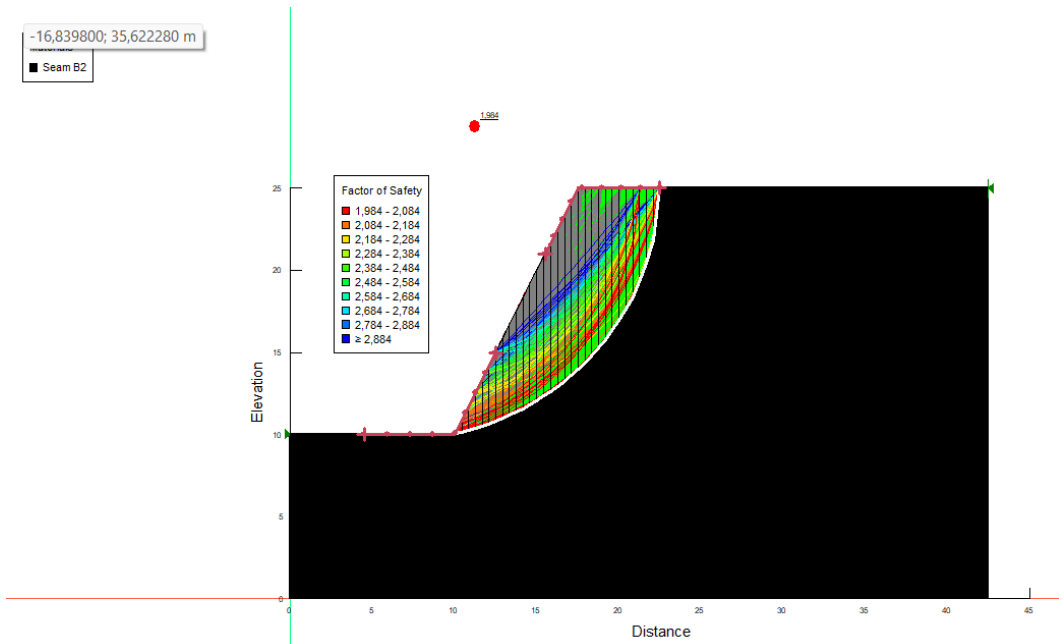
Seam B1 T12-5



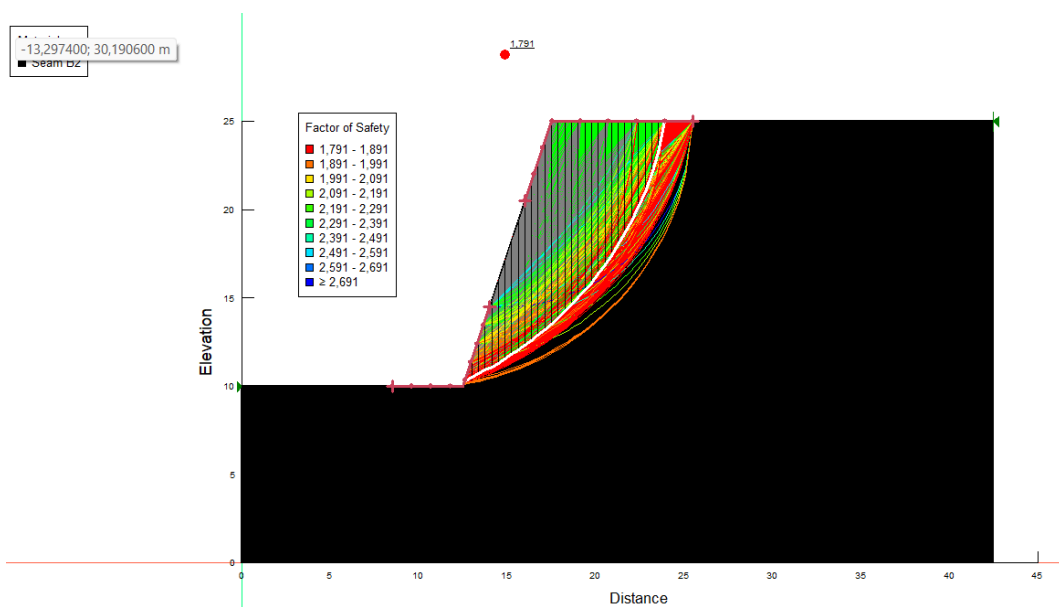
Seam B1 T15-1



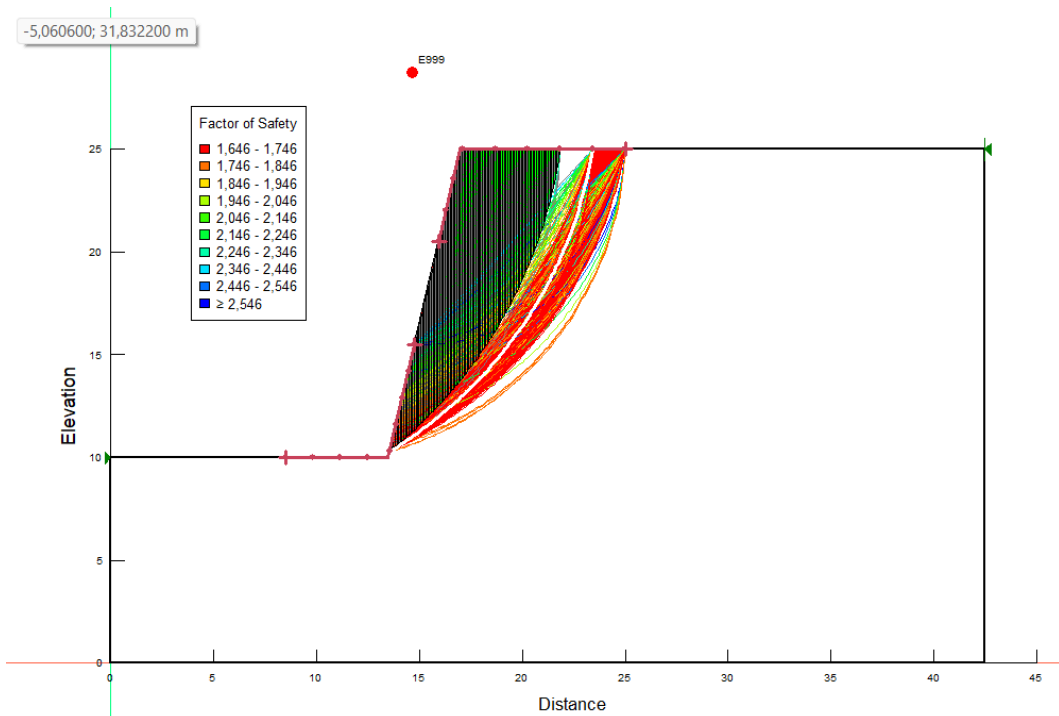
Seam B1 T15-2



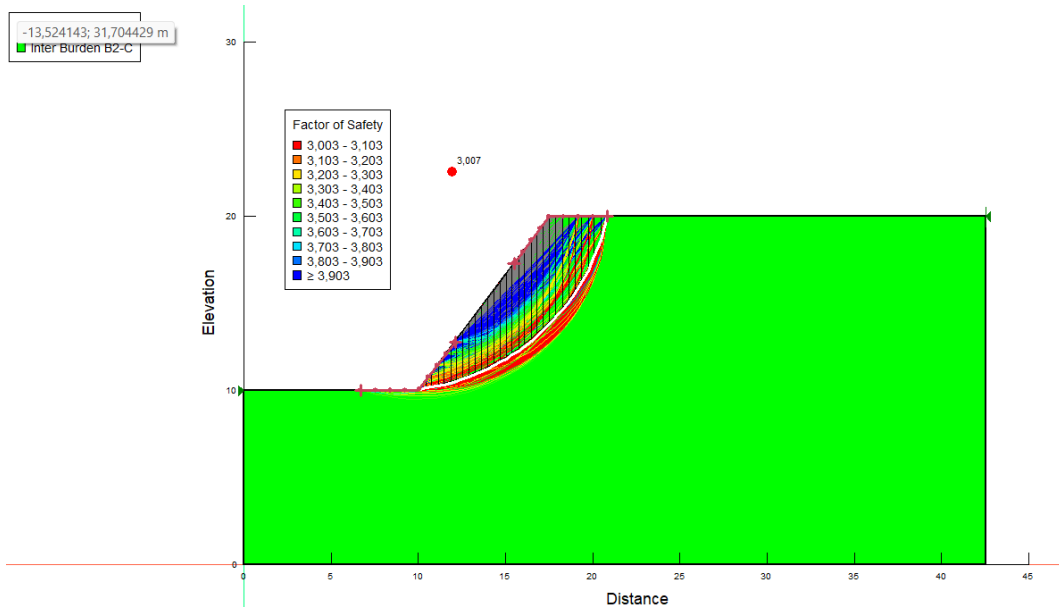
Seam B1 T15-3



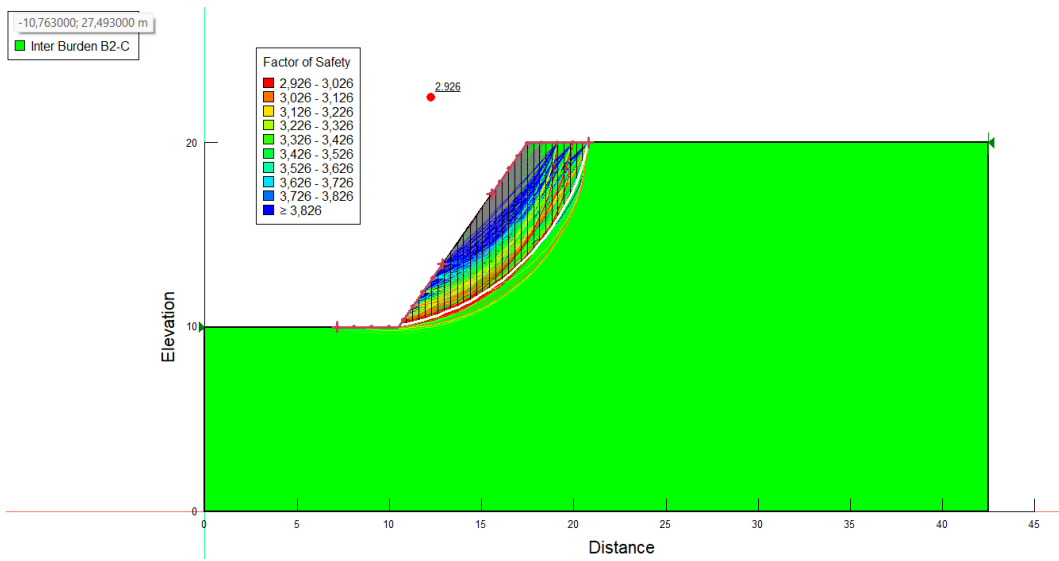
Seam B1 T15-4



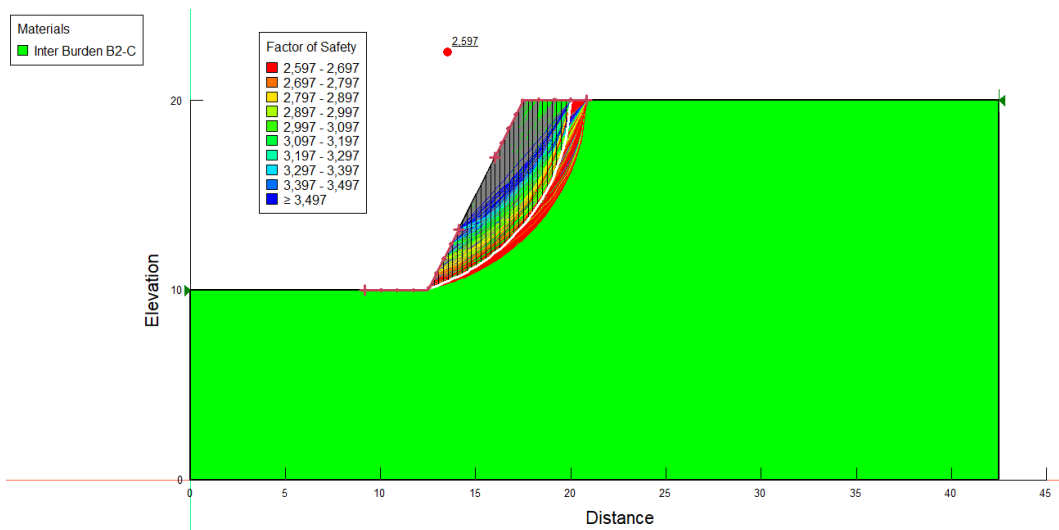
Seam B1 T15-5



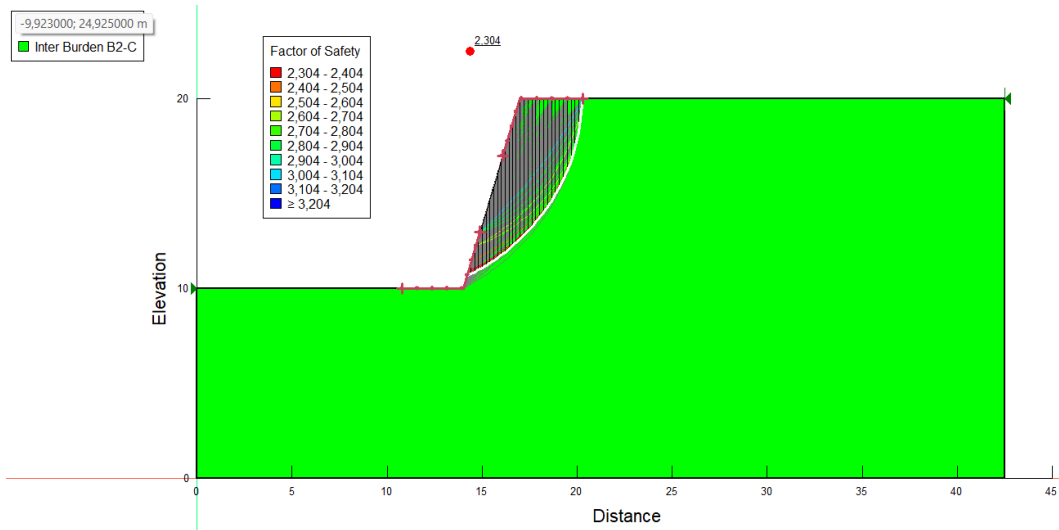
interburden B2-C T10-1



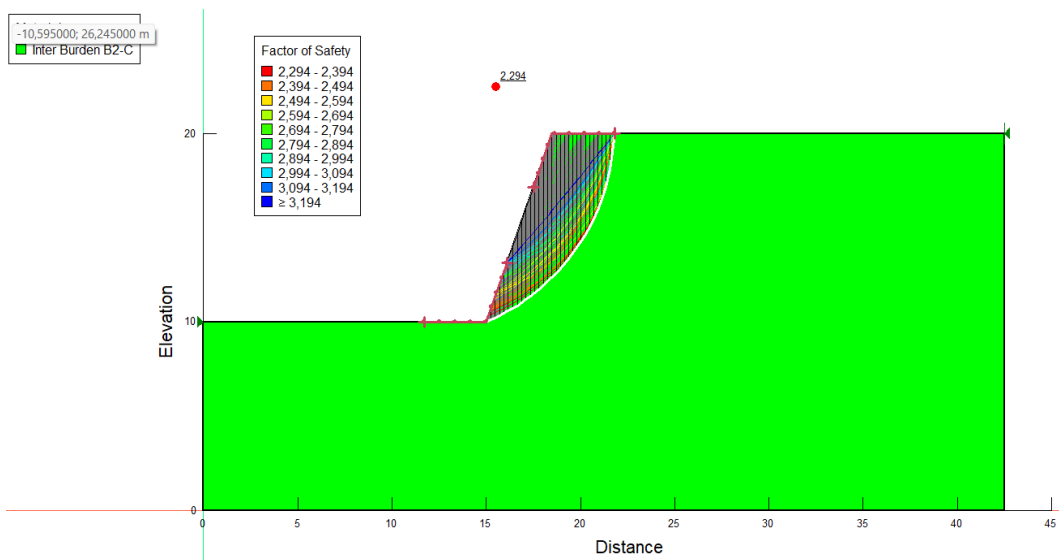
interburden B2-C T10-2



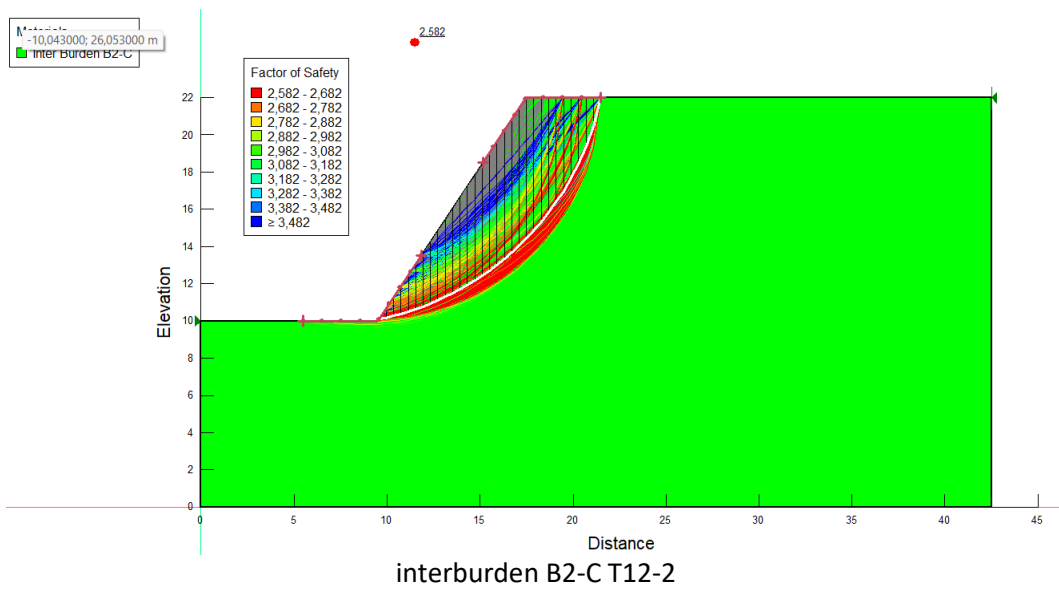
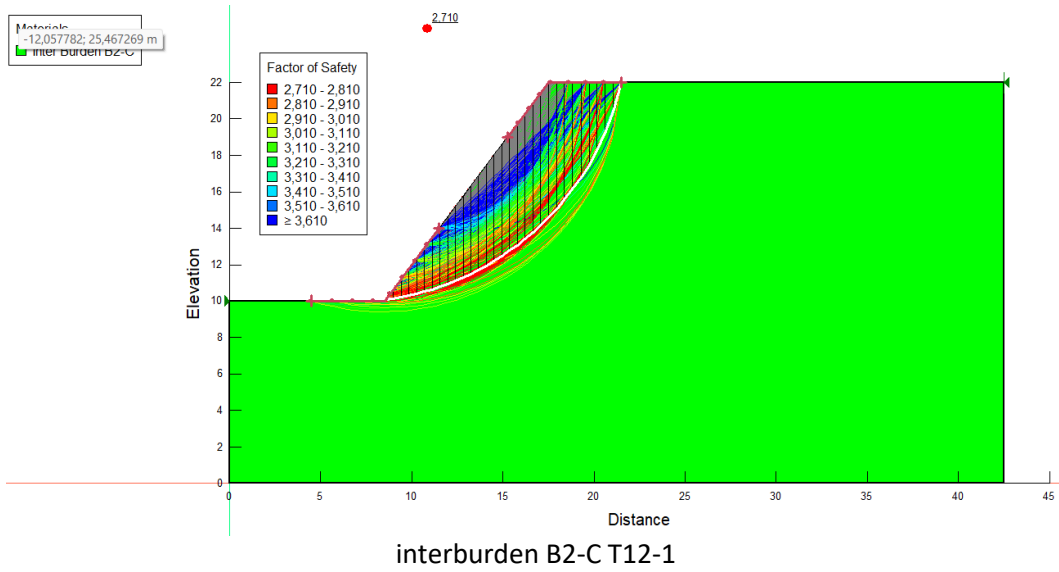
interburden B2-C T10-3

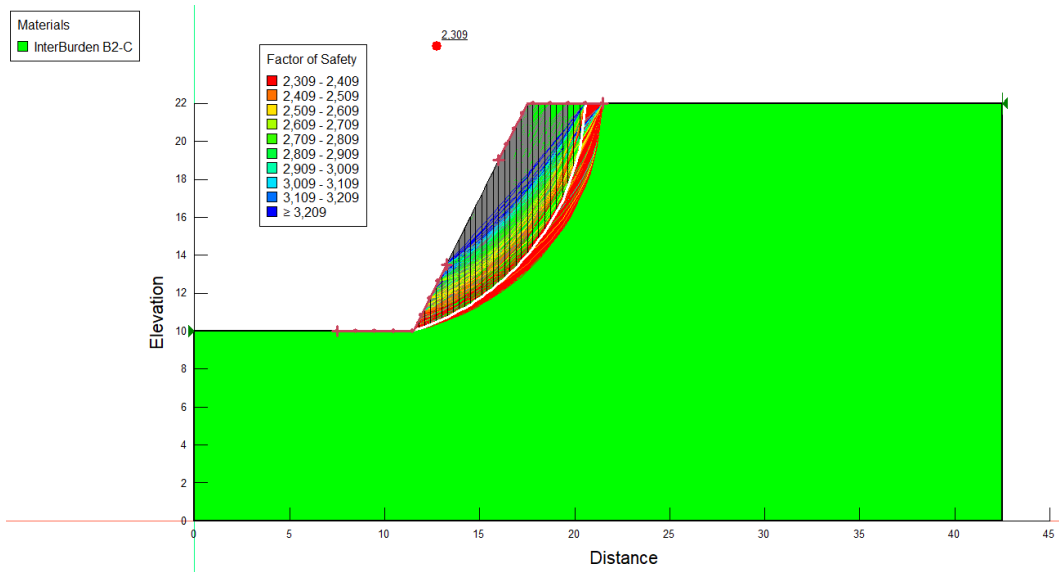


interburden B2-C T10-4

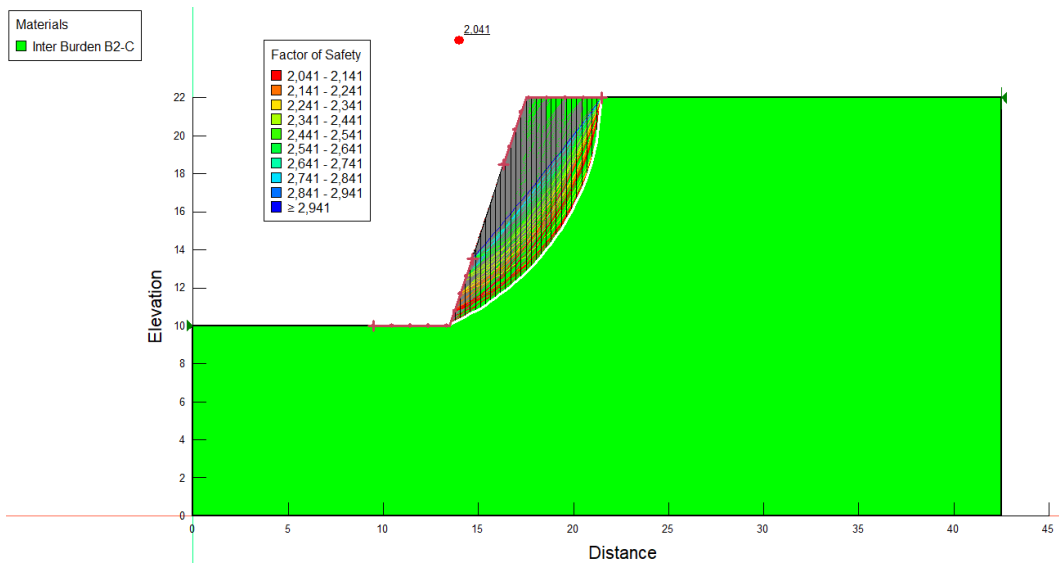


interburden B2-C T10-5

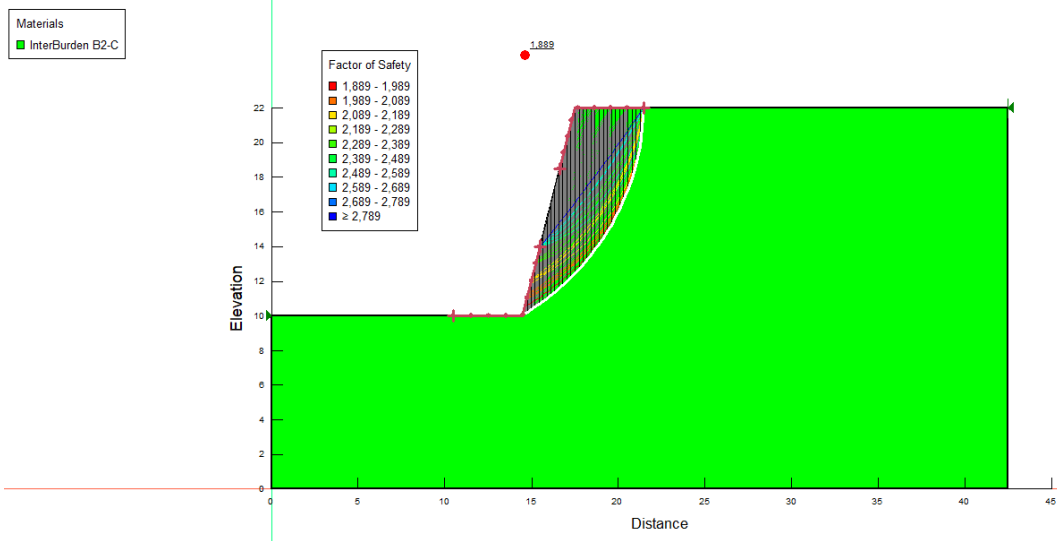




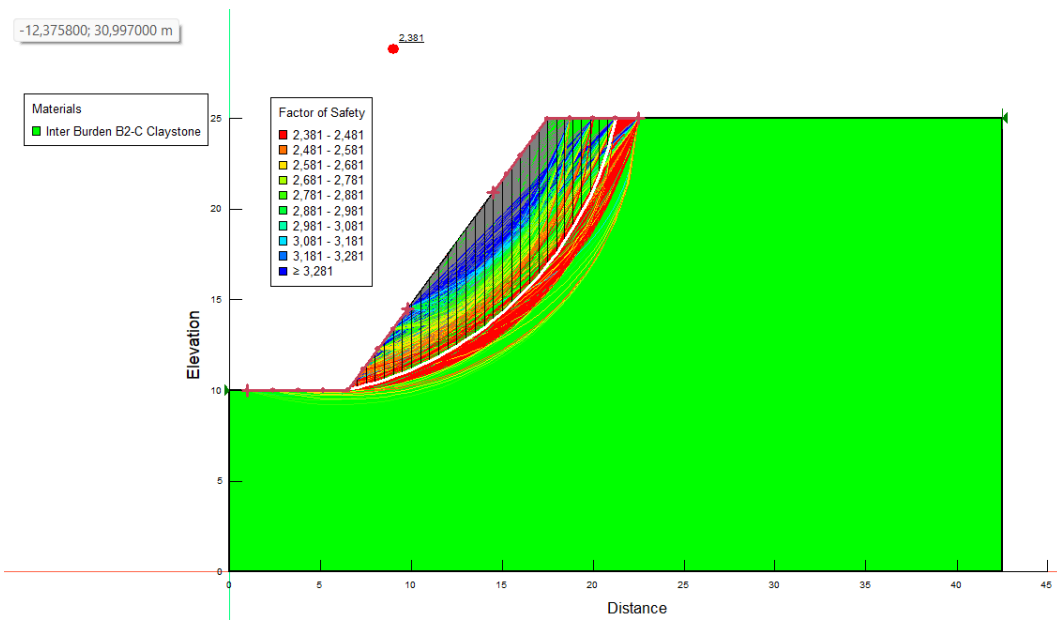
interburden B2-C T12-3



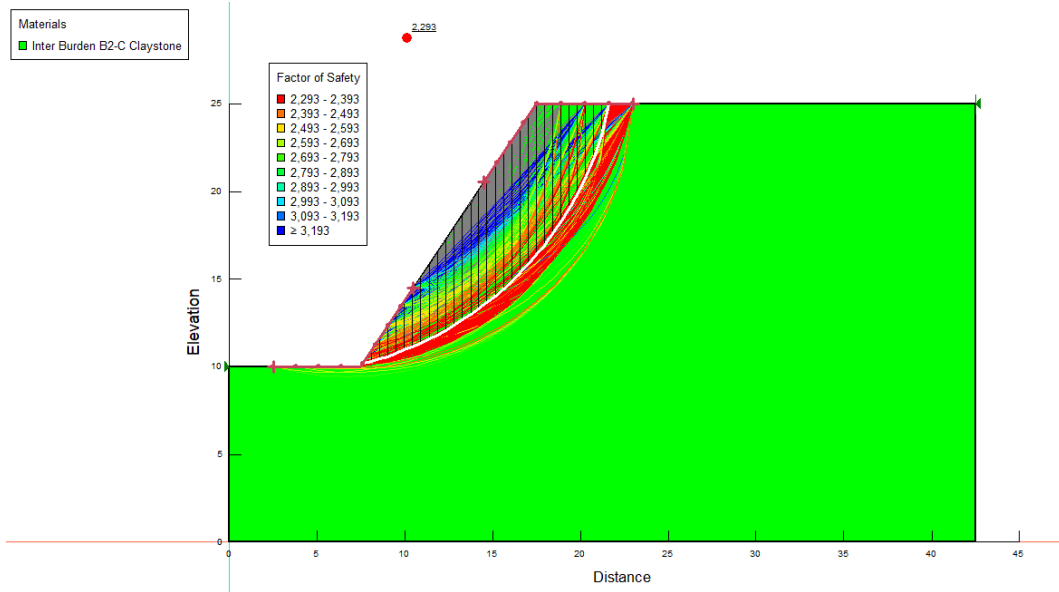
interburden B2-C T12-4



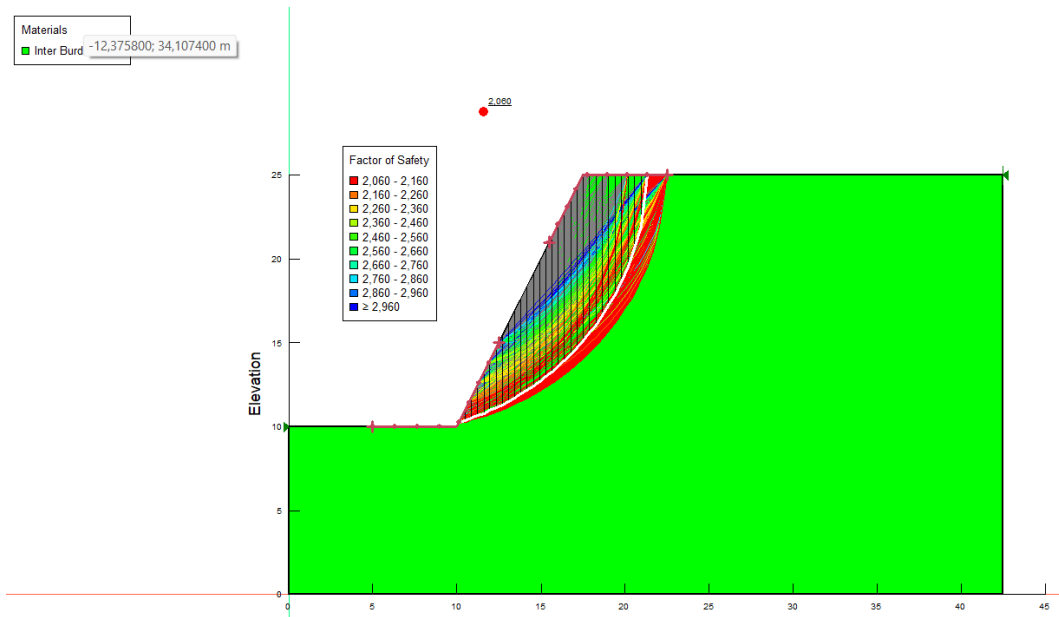
interburden B2-C T12-5



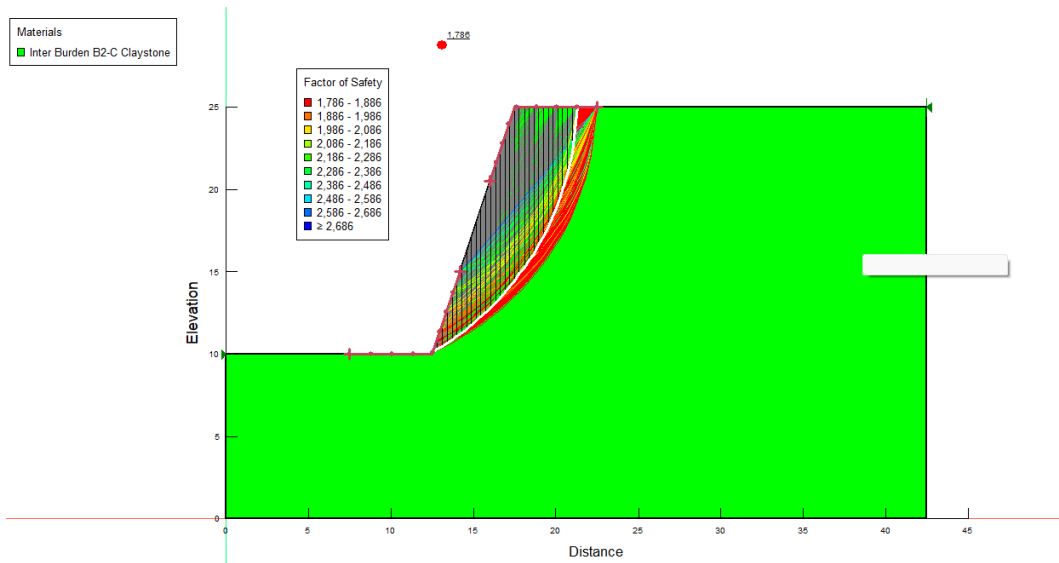
interburden B2-C T15-1



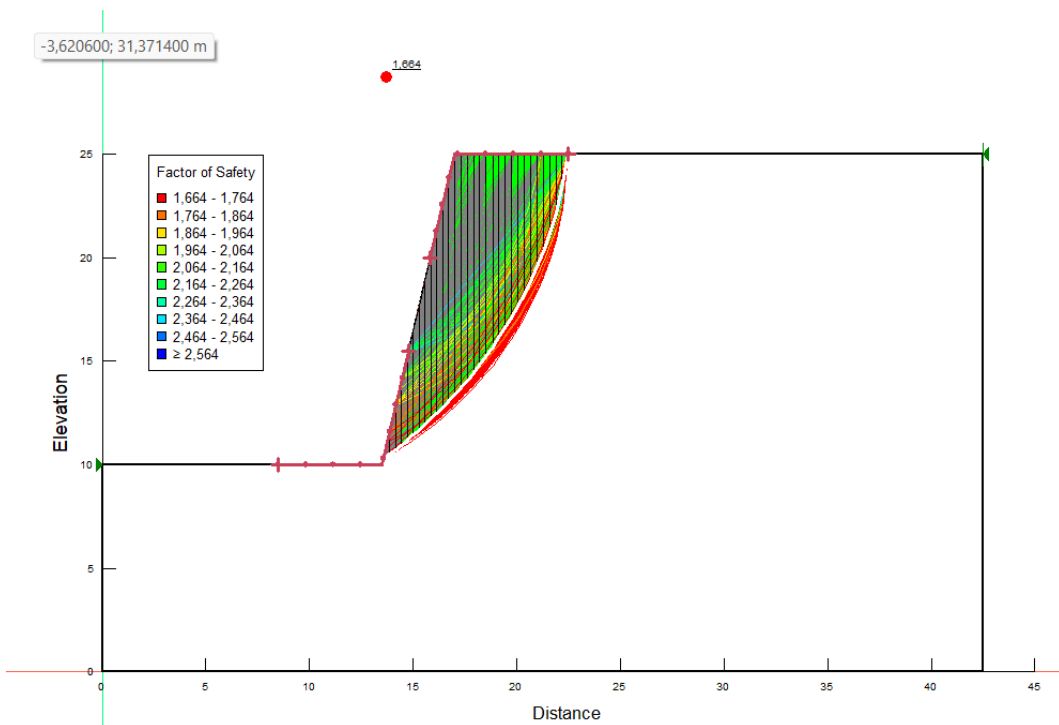
interburden B2-C T15-2



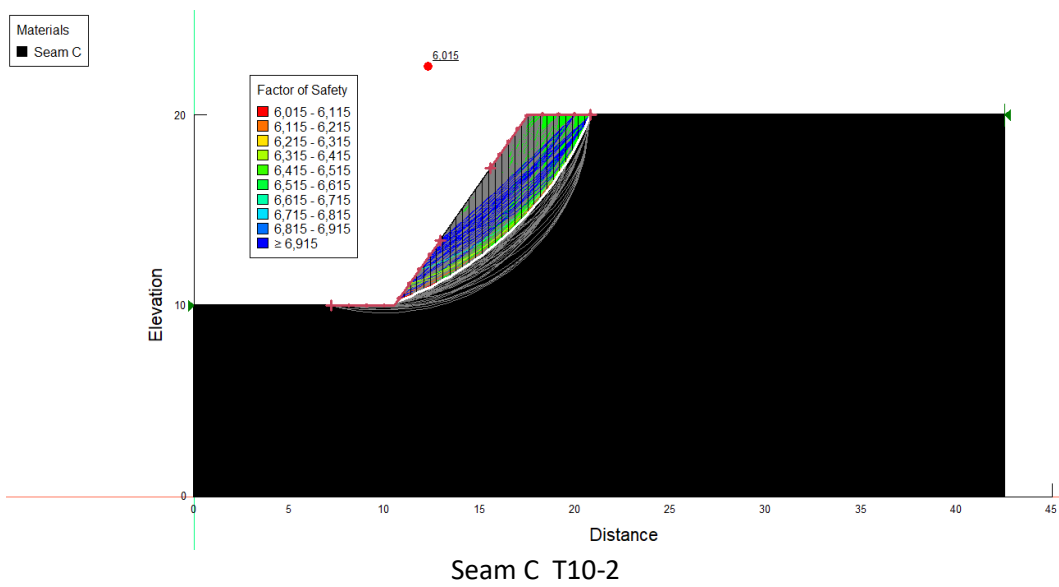
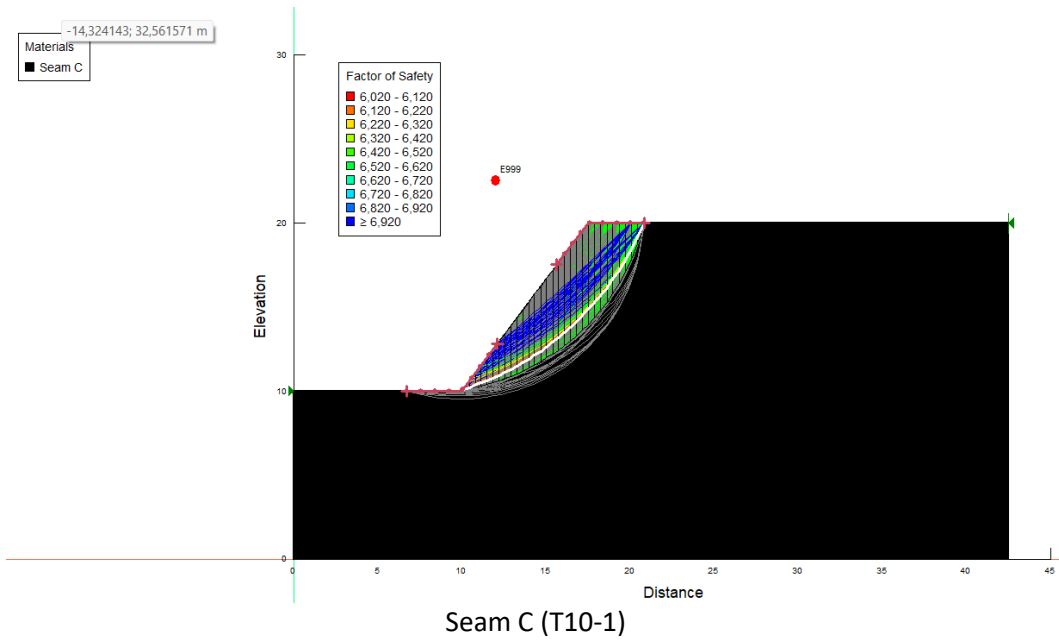
interburden B2-C T15-3

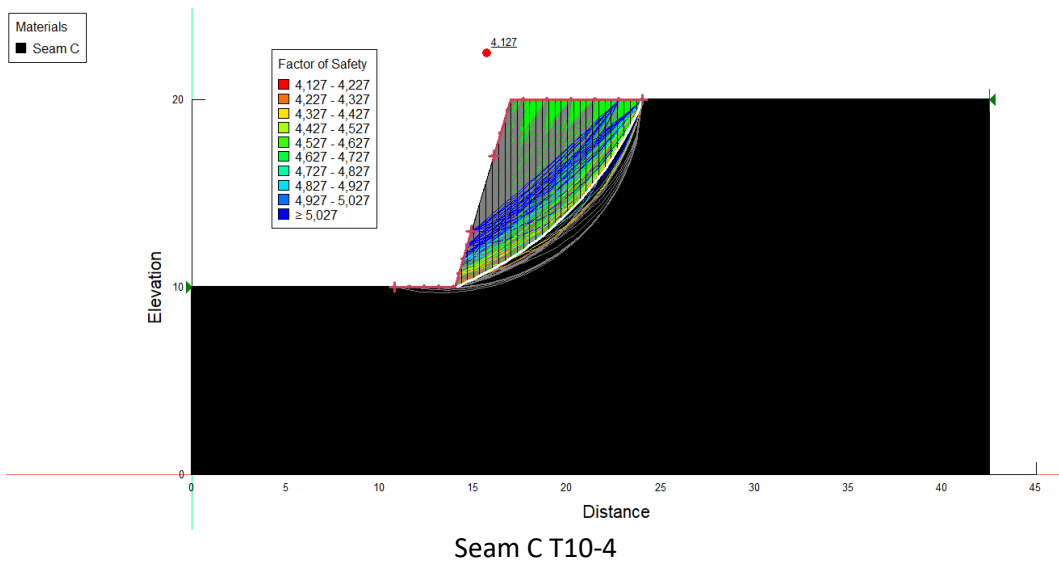
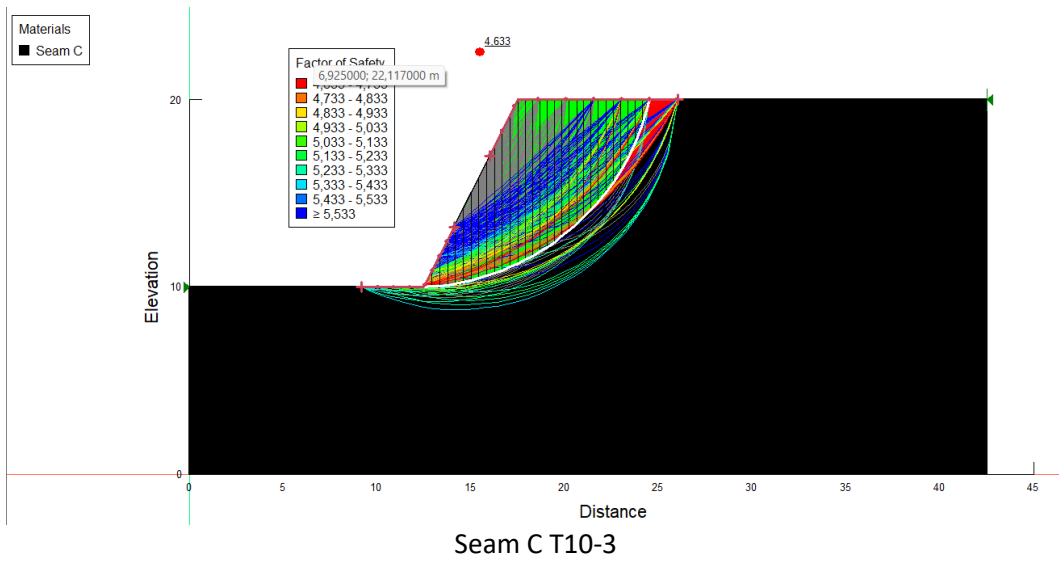


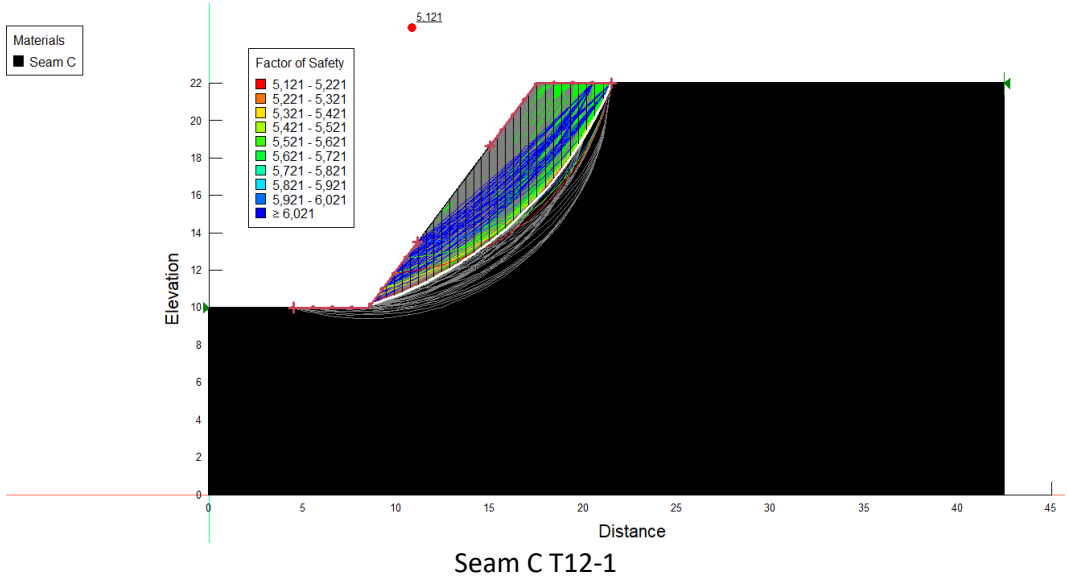
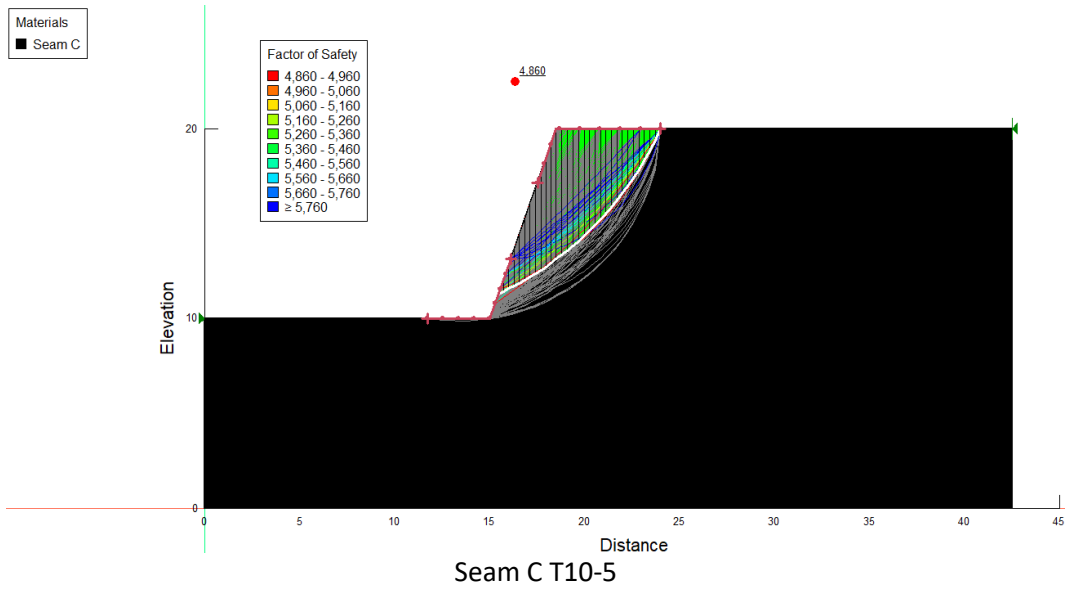
interburden B2-C T15-4

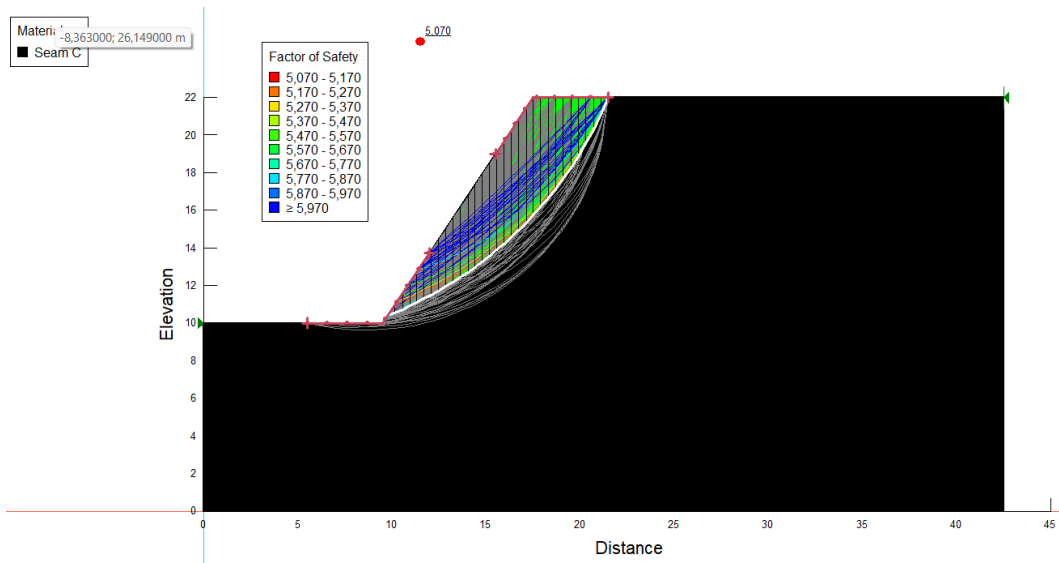


interburden B2-C T15-5

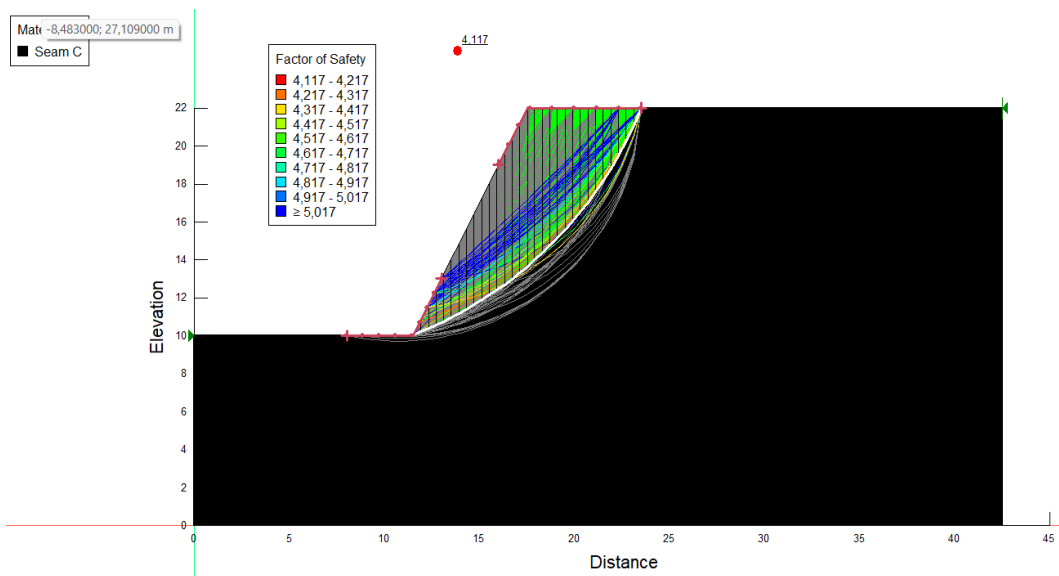




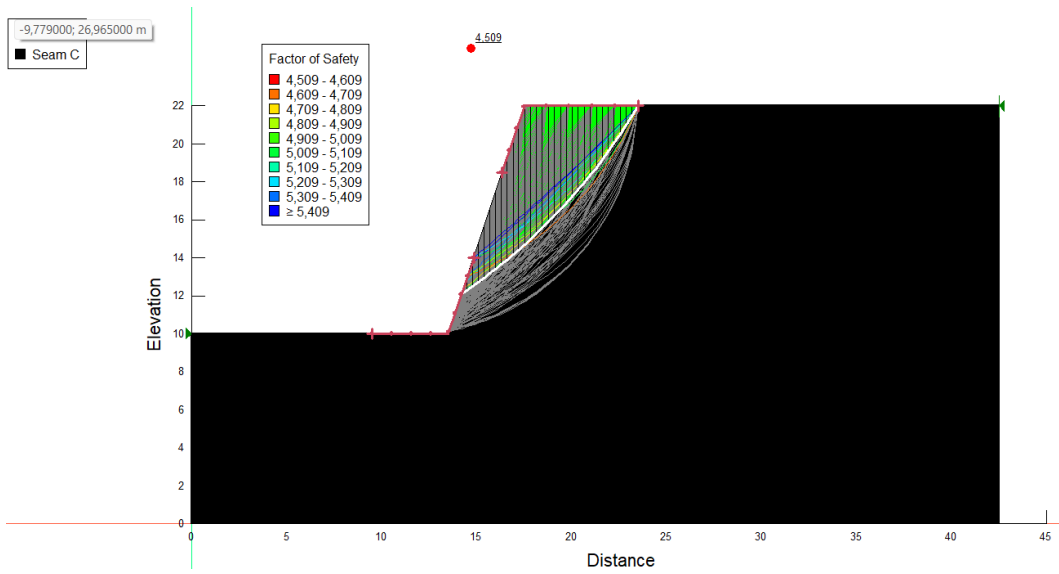




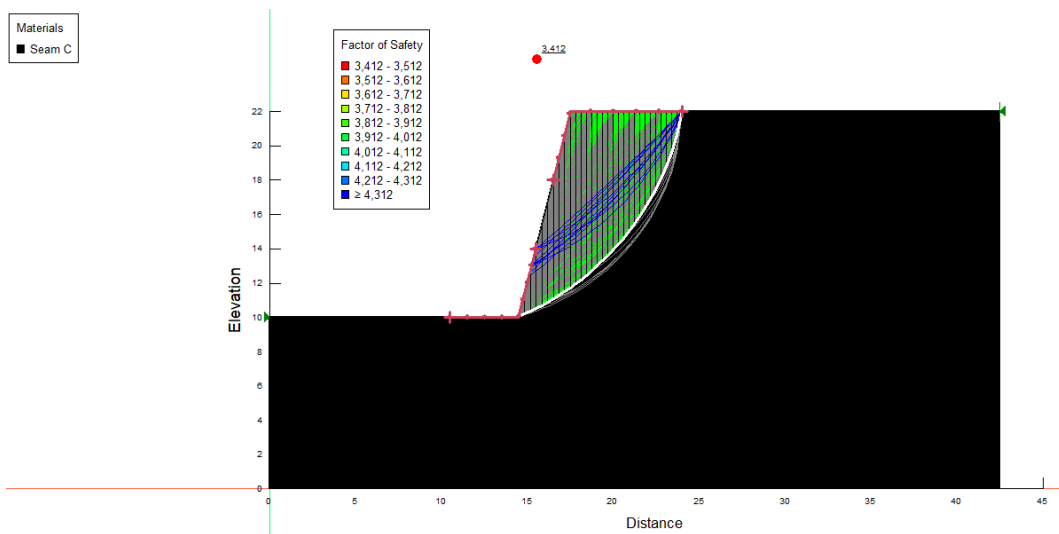
Seam C T12-2



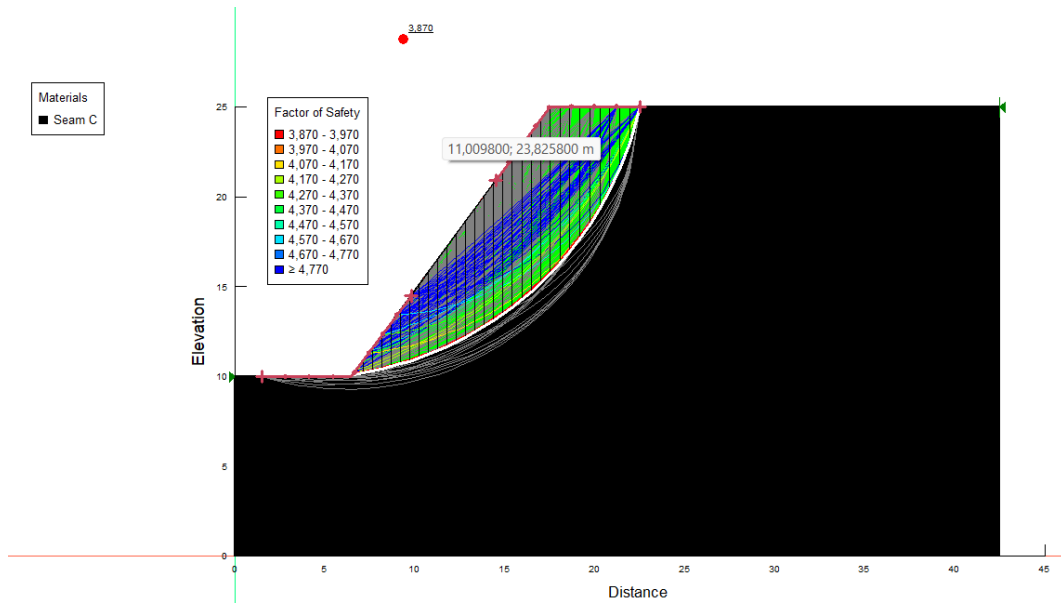
Seam C T12-3



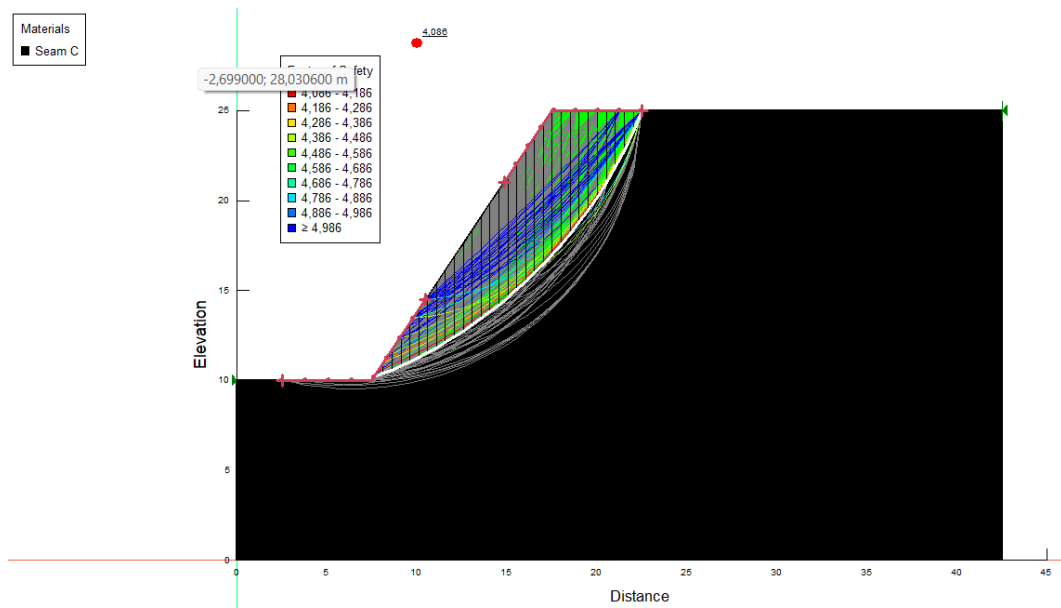
Seam C T12-4



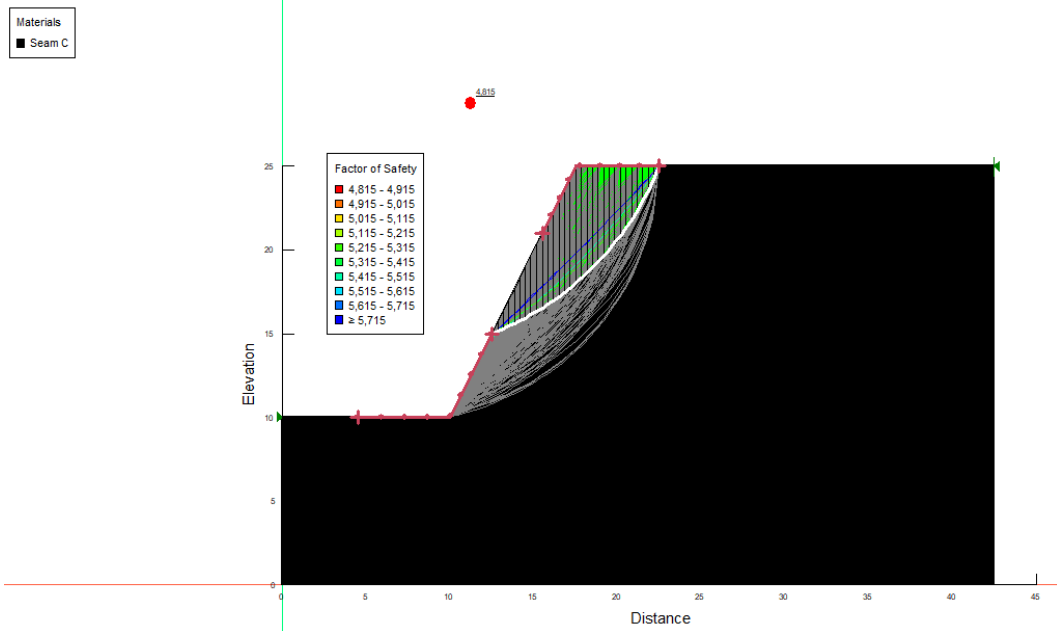
Seam C T12-5



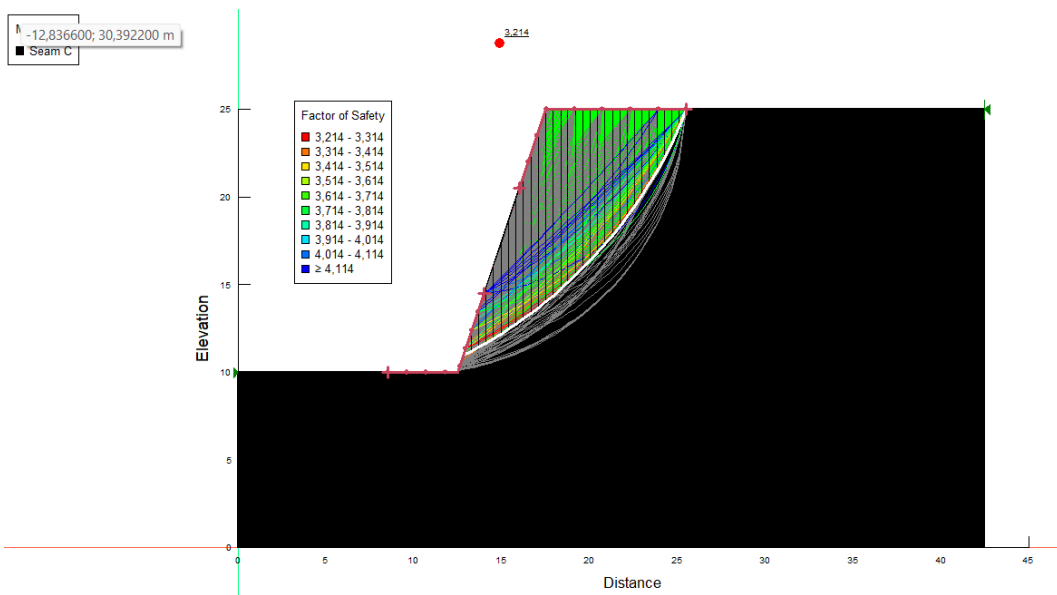
Seam C T15-1



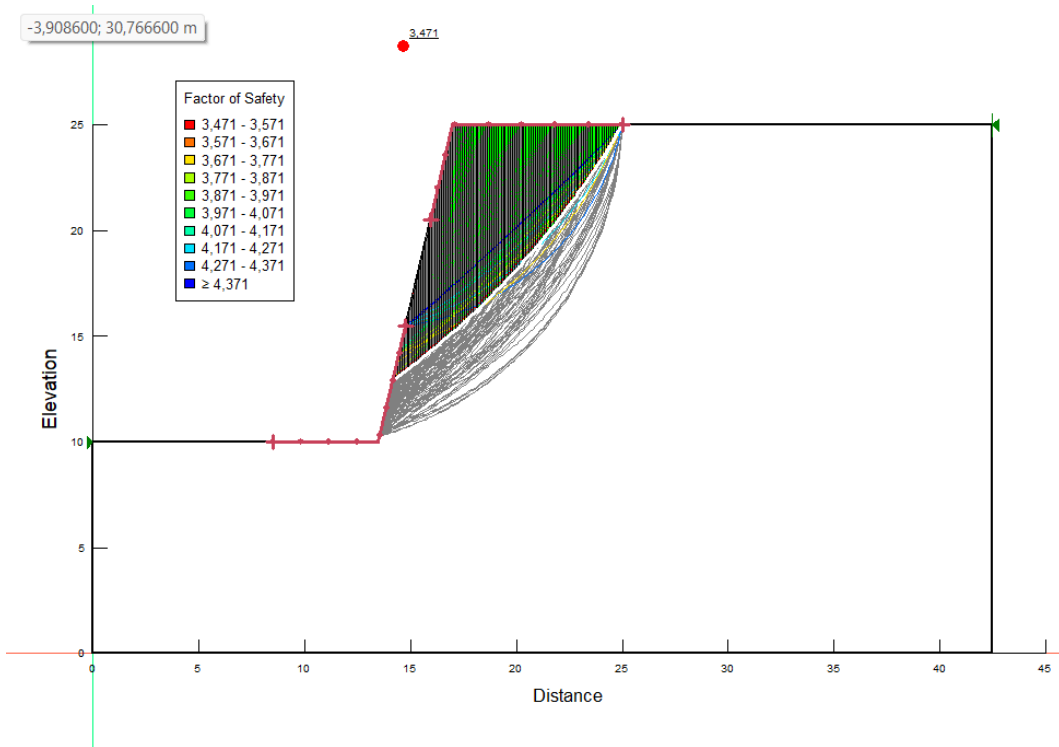
Seam C T15-2



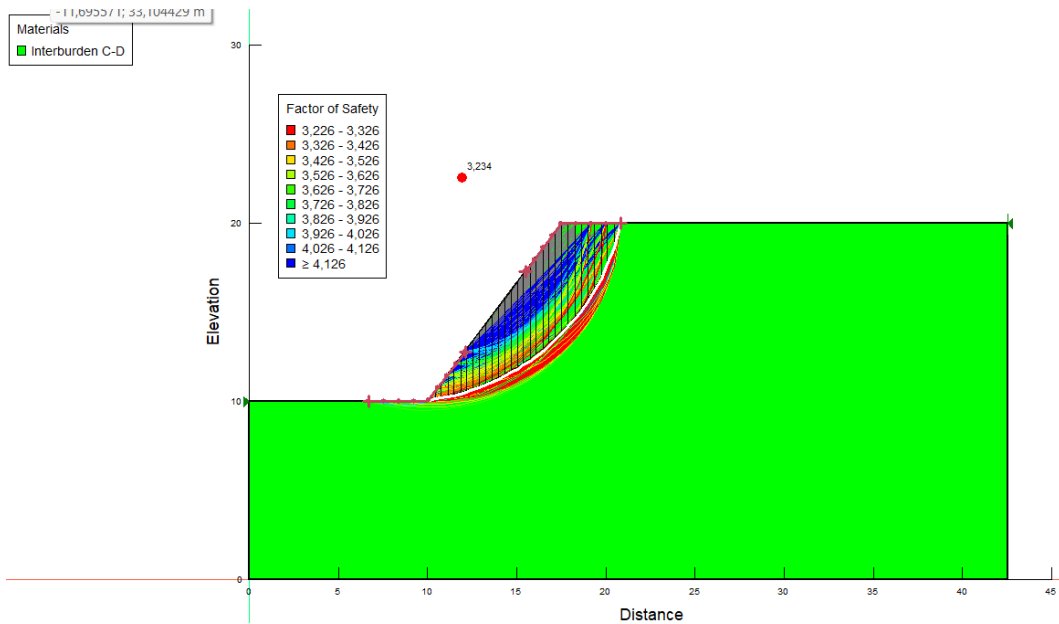
Seam C T15-3



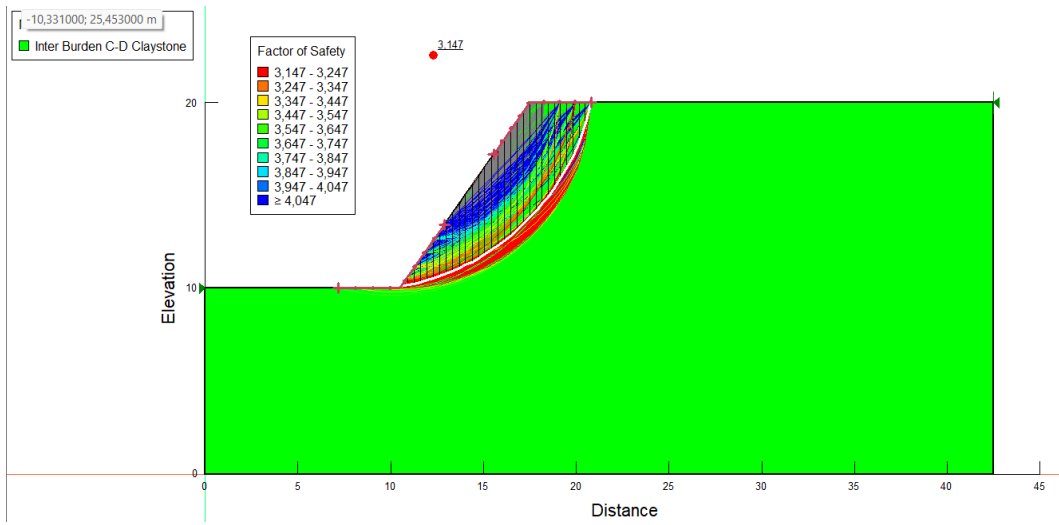
Seam C T15-4



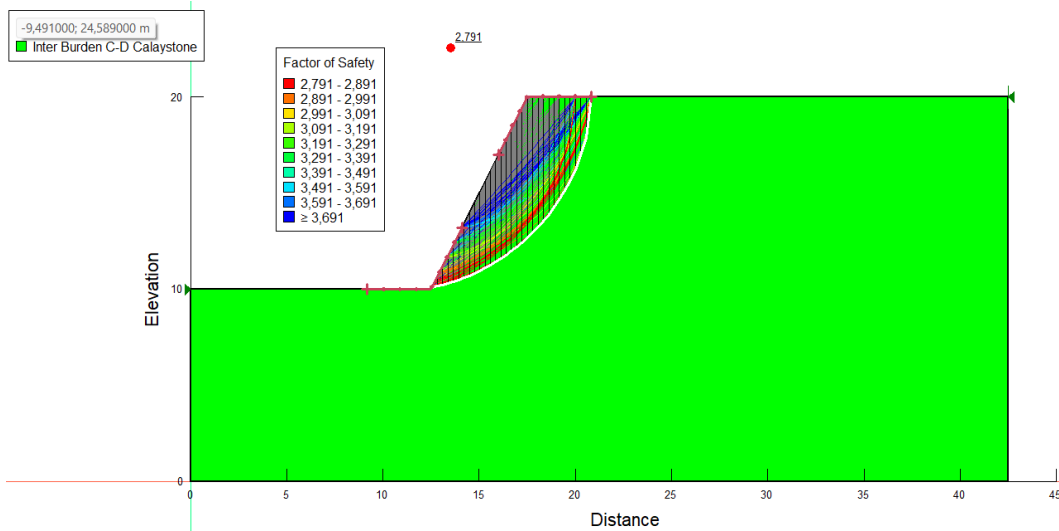
Seam C T15-5



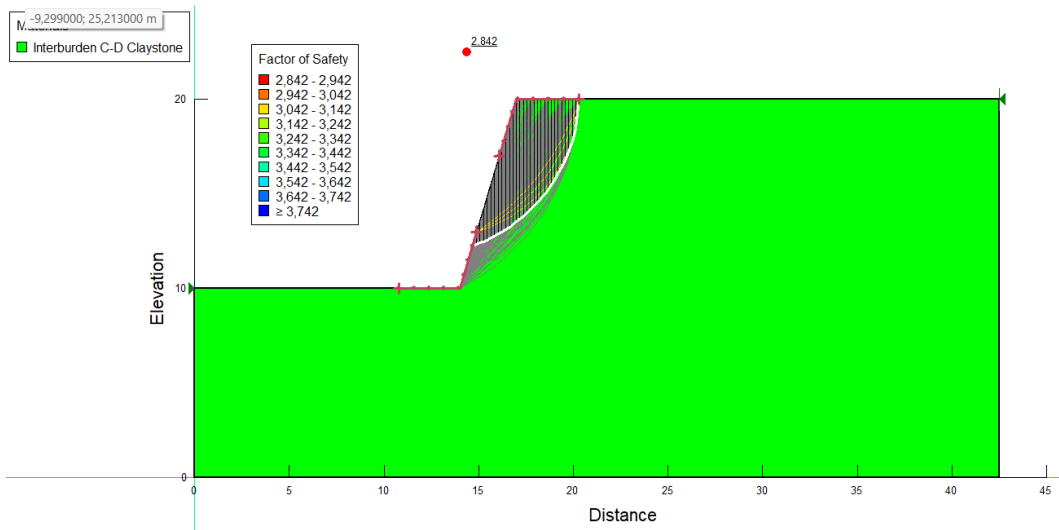
Interburden C-D Claystone (T10-1)



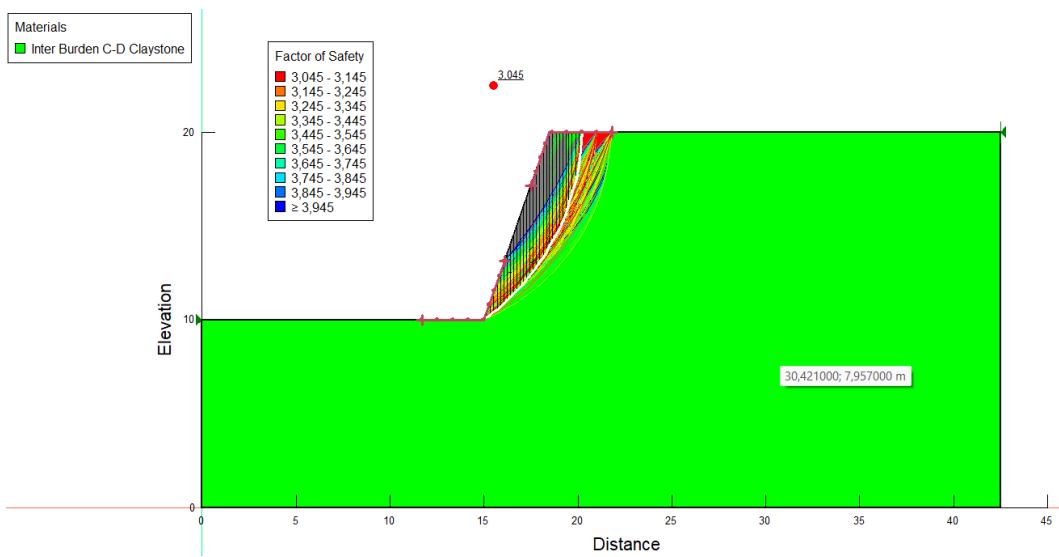
Interburden C-D Claystone T10-2



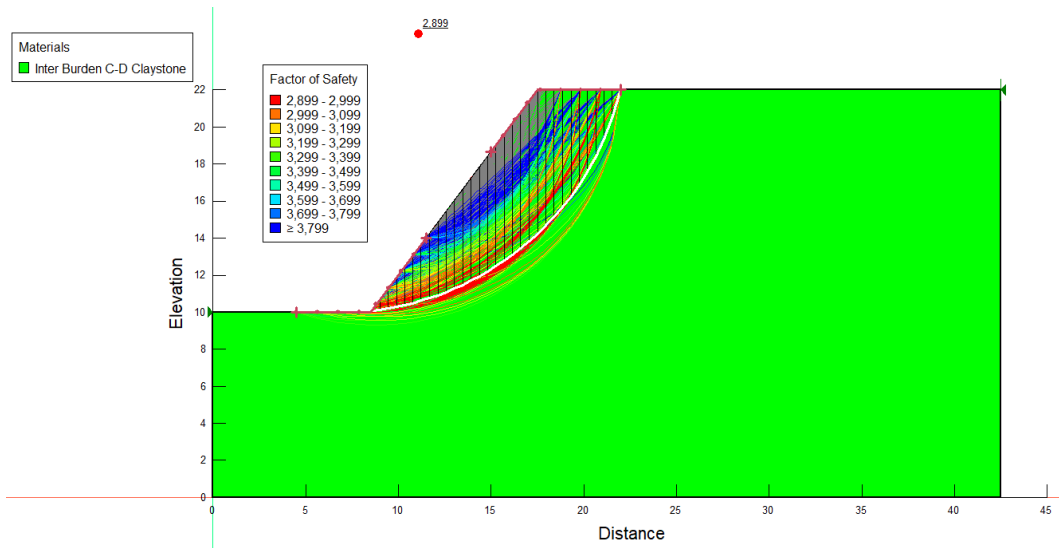
Interburden C-D Claystone T10-3



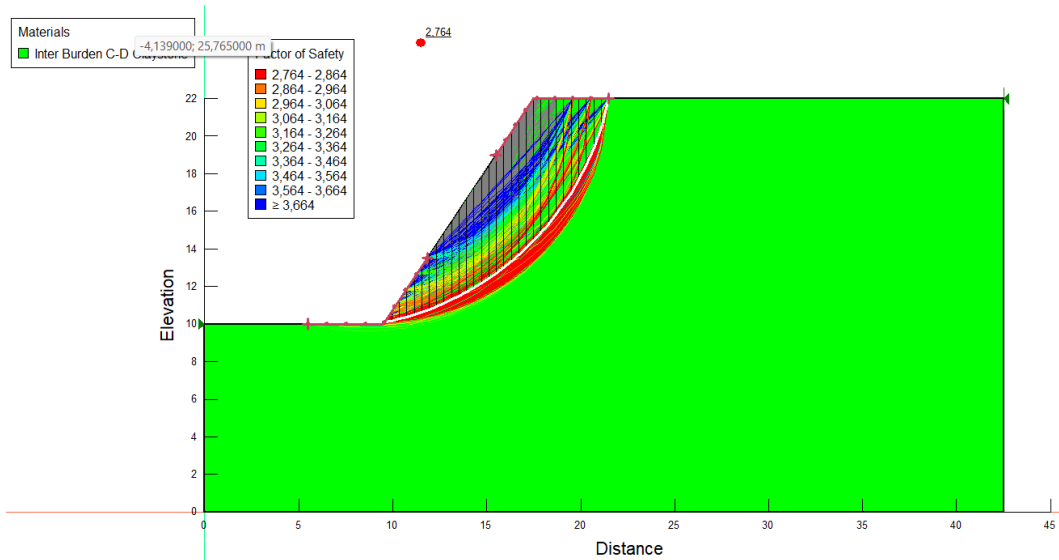
Interburden C-D Claystone T10-4



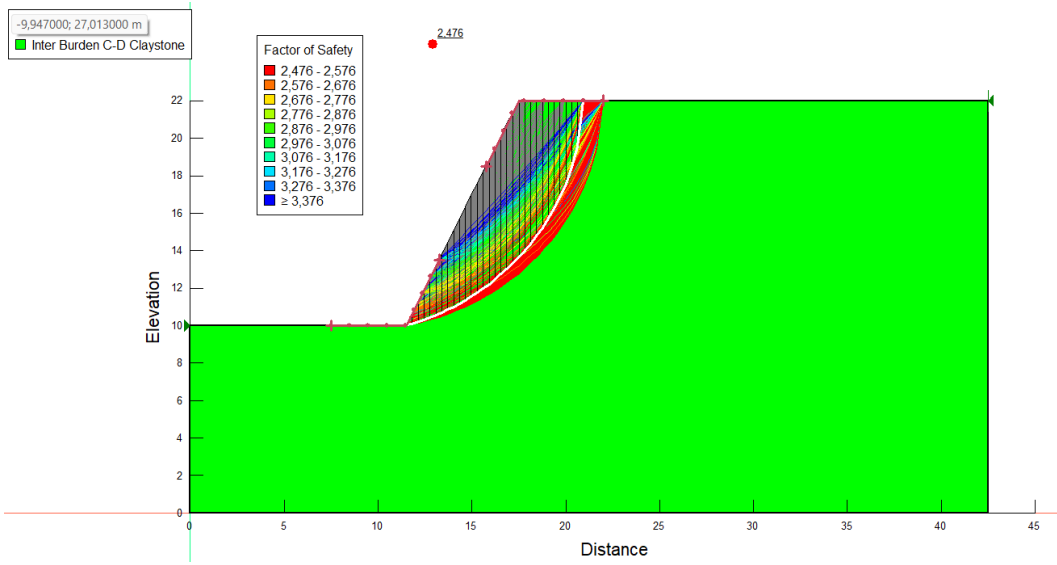
Interburden C-D Claystone T10-5



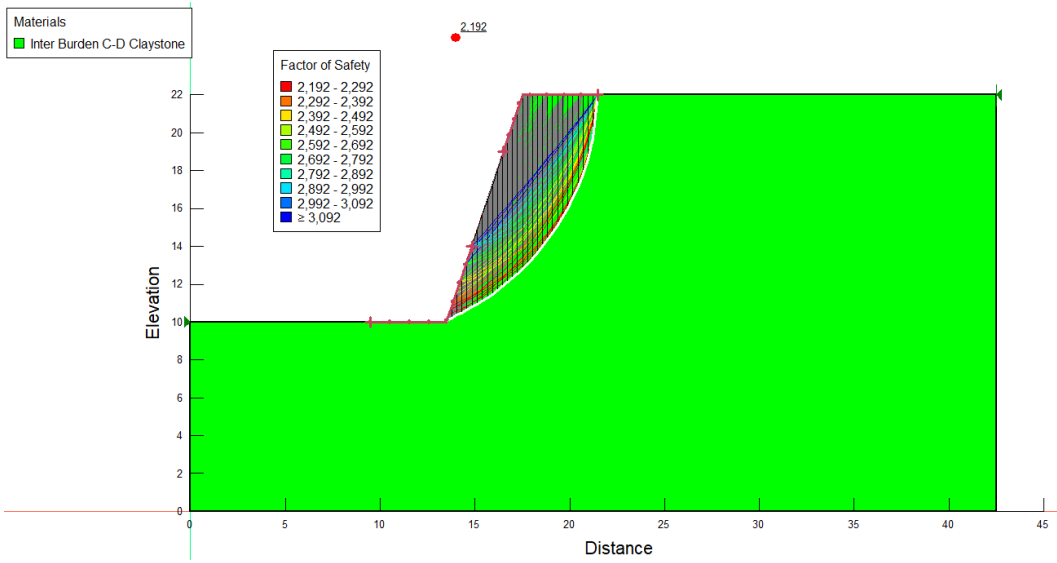
Interburden C-D Claystone T12-1



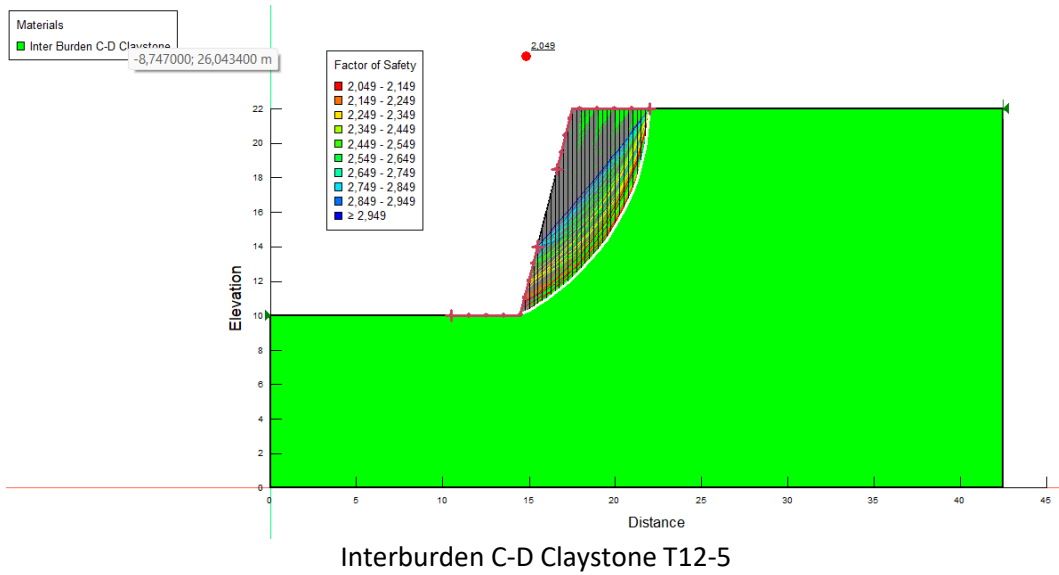
Interburden C-D Claystone T12-2



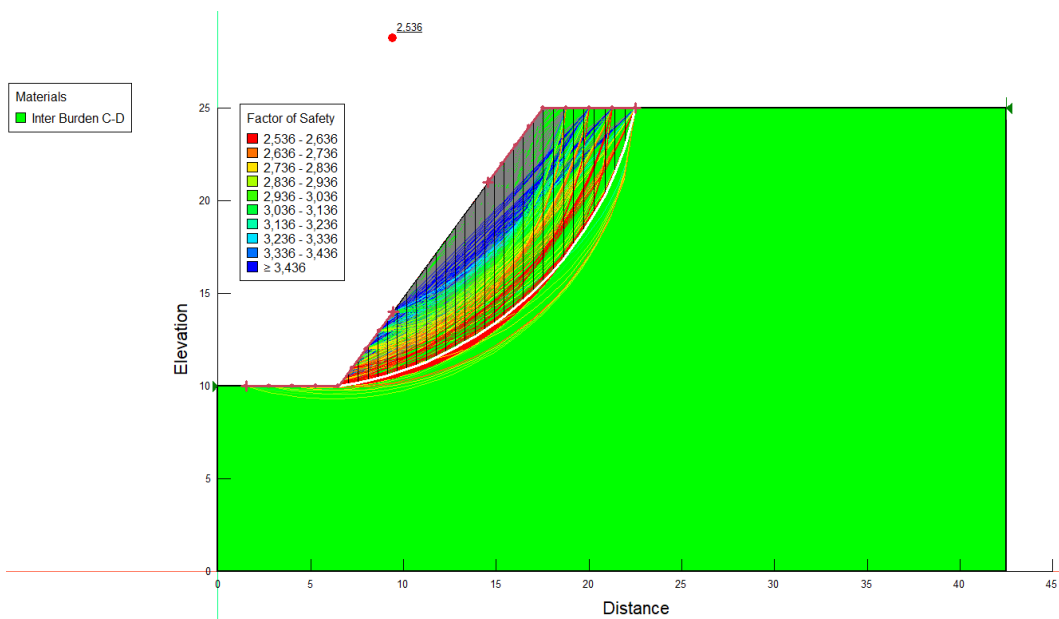
Interburden C-D Claystone T12-3



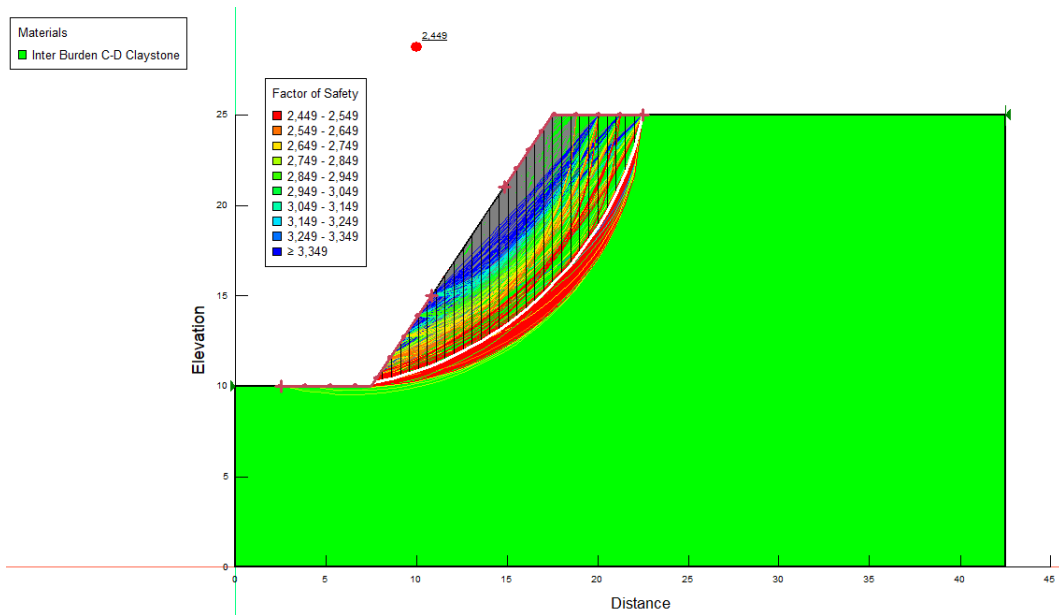
Interburden C-D Claystone T12-4



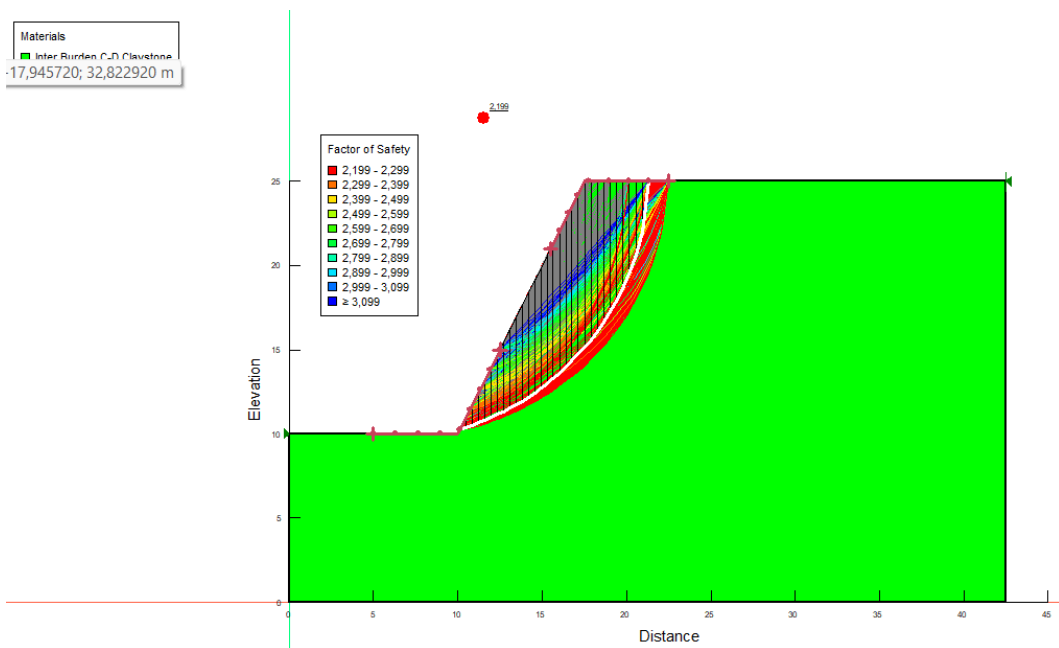
Interburden C-D Claystone T12-5



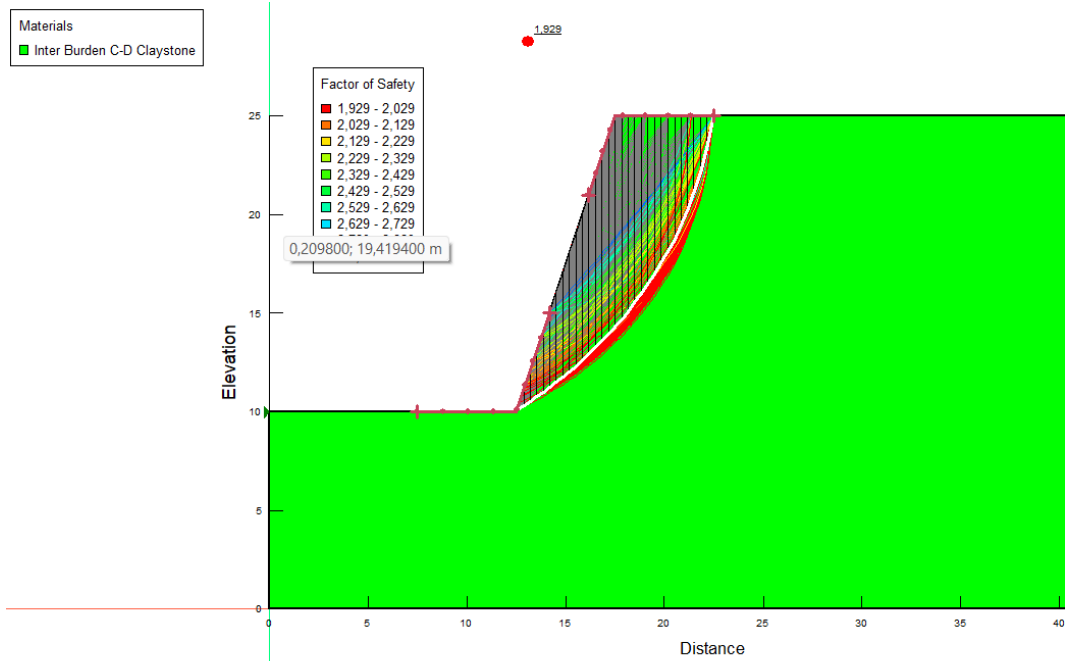
Interburden C-D Claystone T15-1



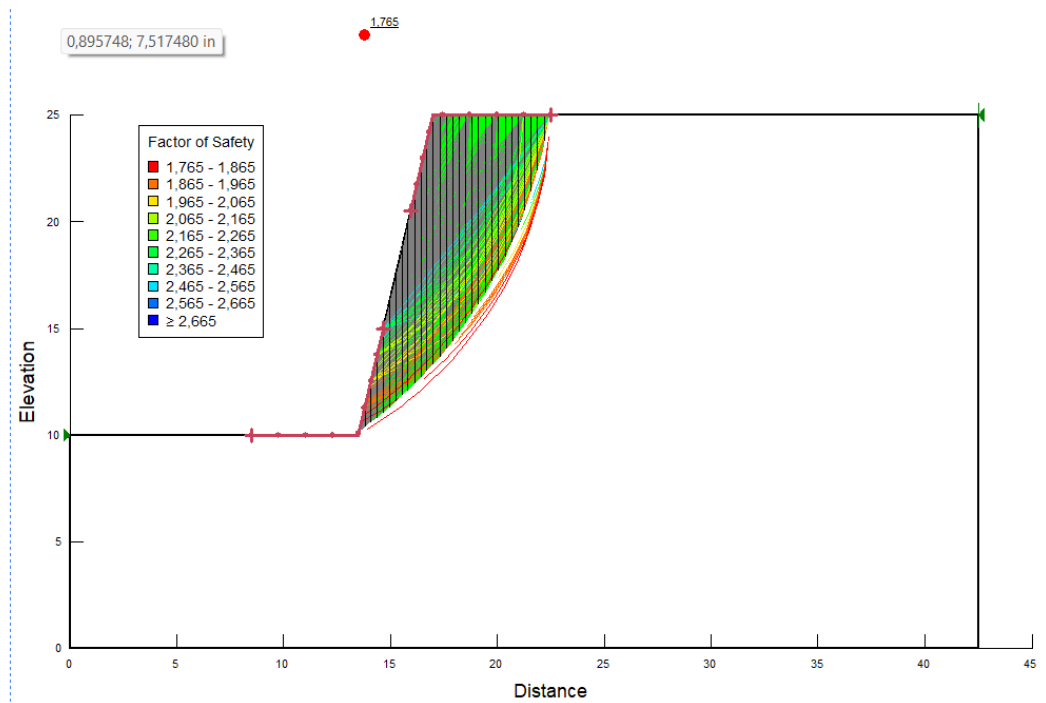
Interburden C-D Claystone T15-2



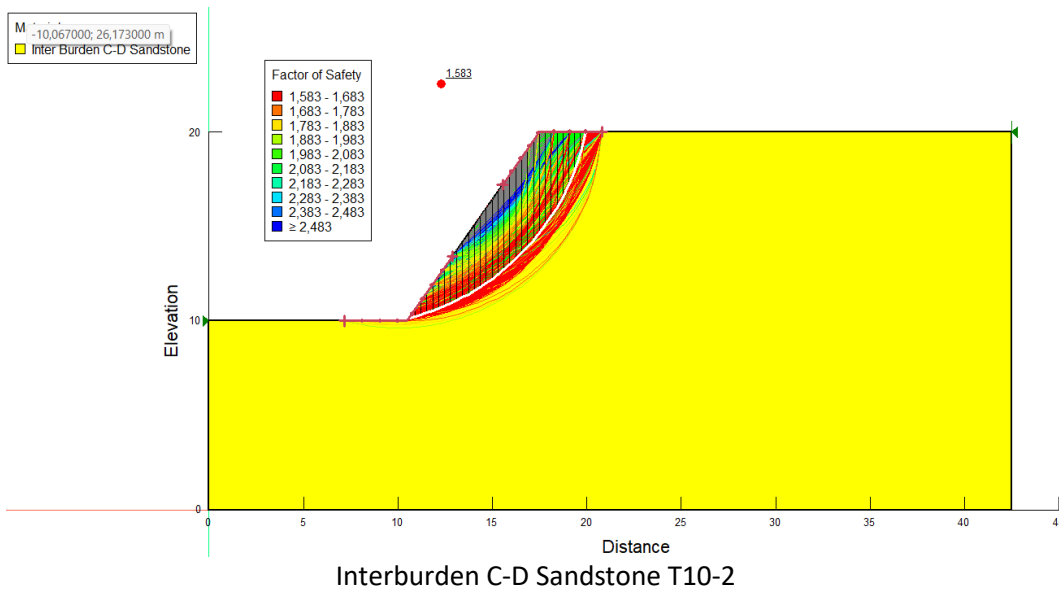
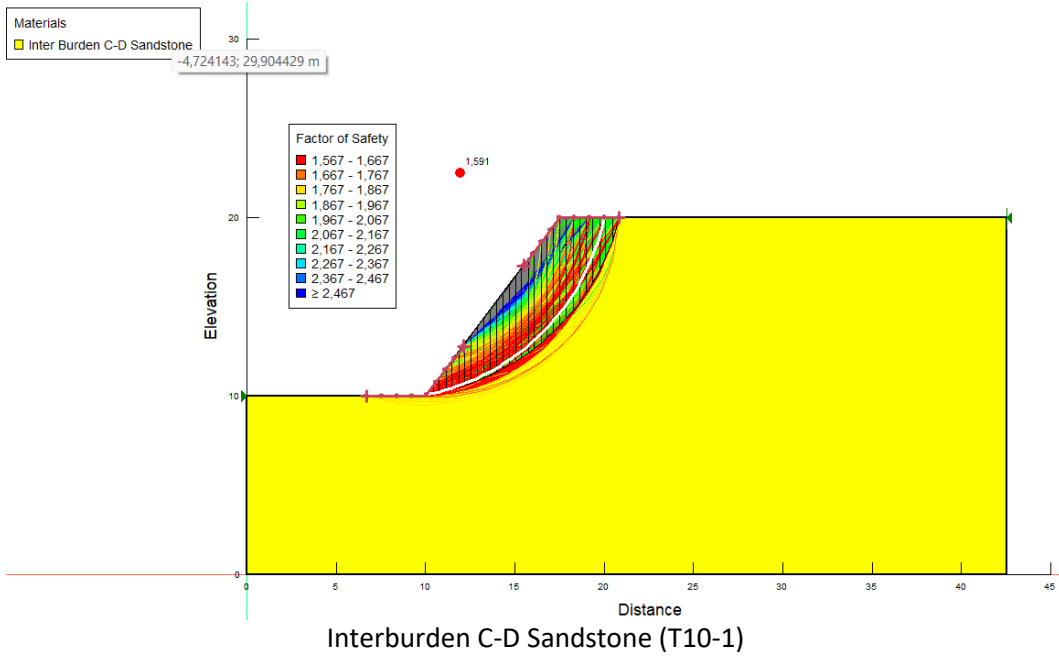
Interburden C-D Claystone T15-3

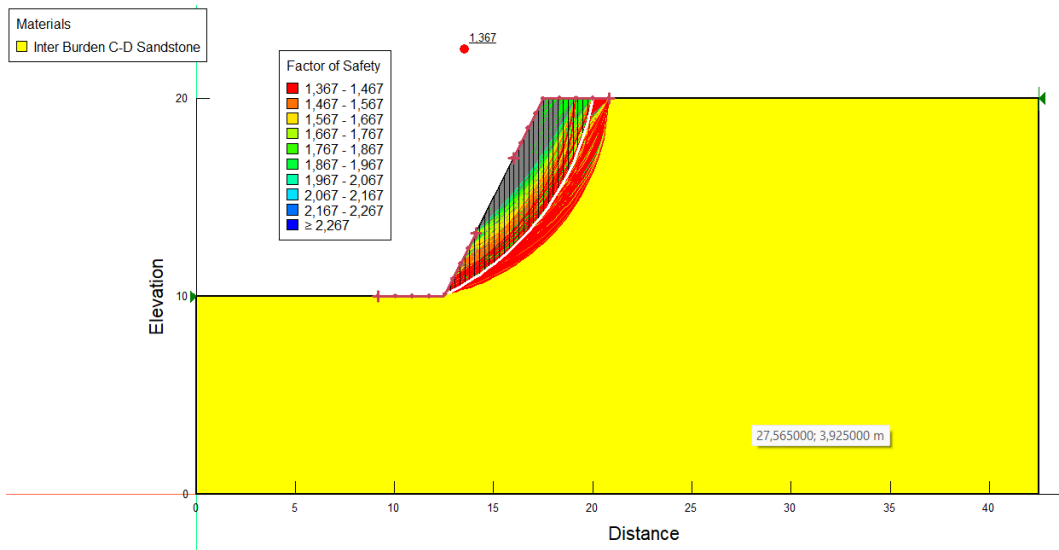


Interburden C-D Claystone T15-4

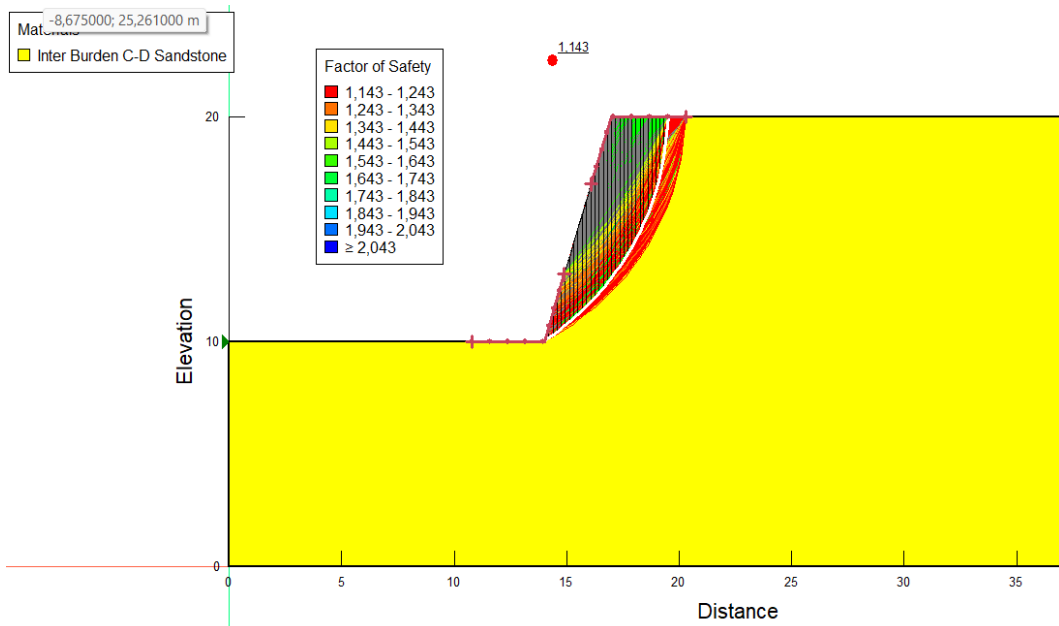


Interburden C-D Claystone T15-5

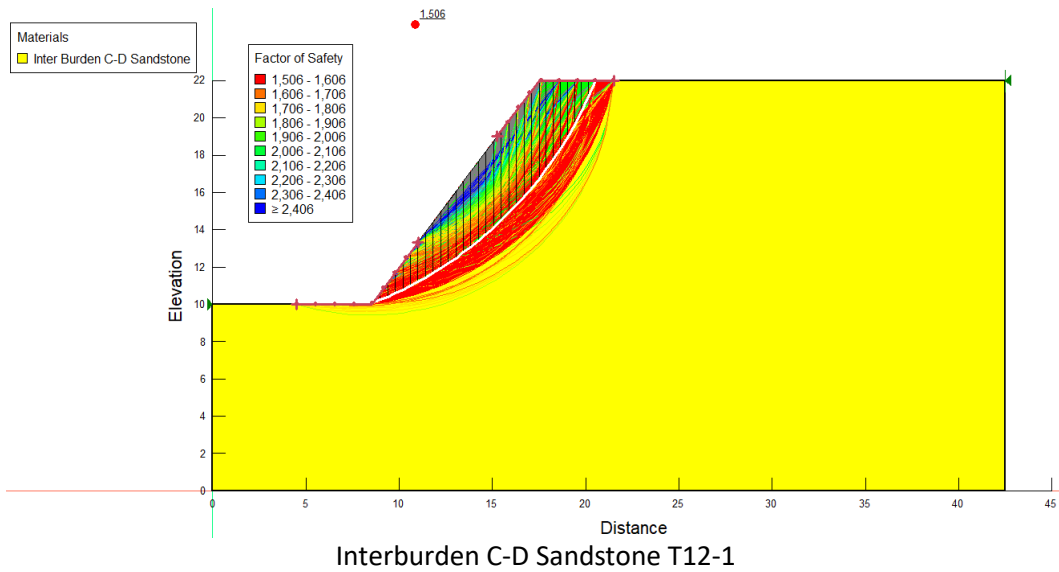
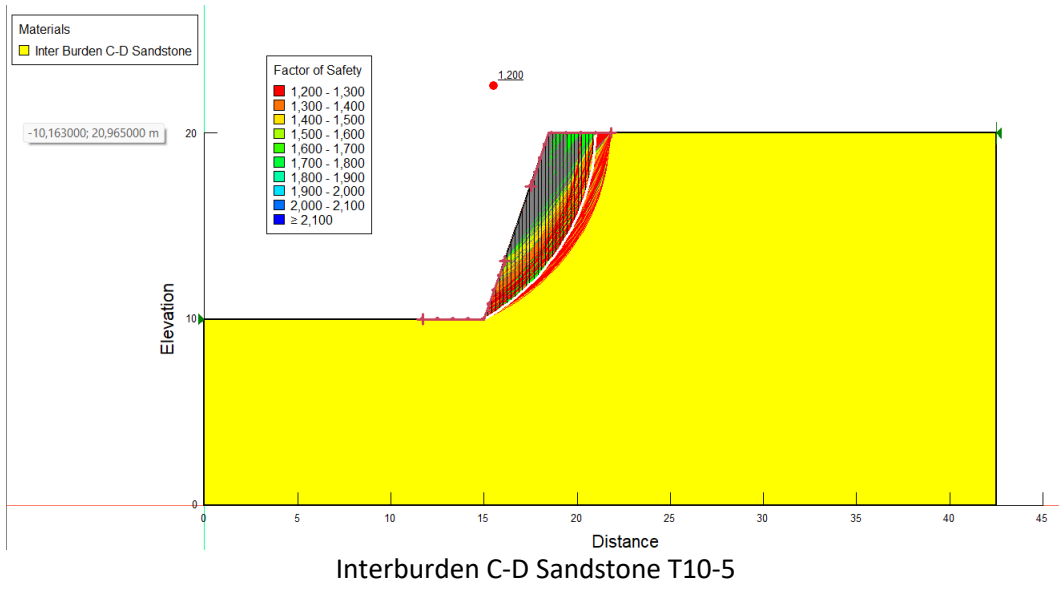


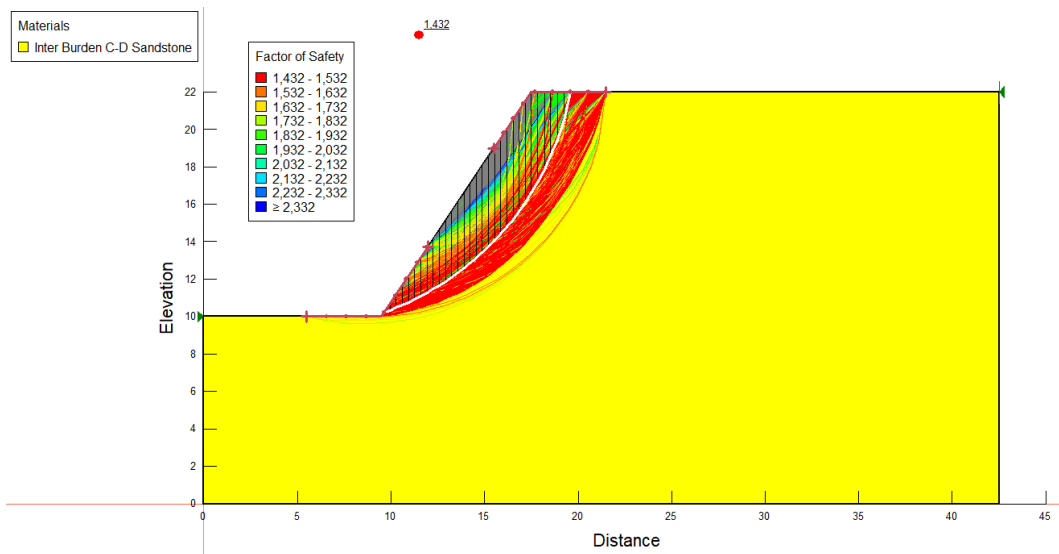


Interburden C-D Sandstone T10-3

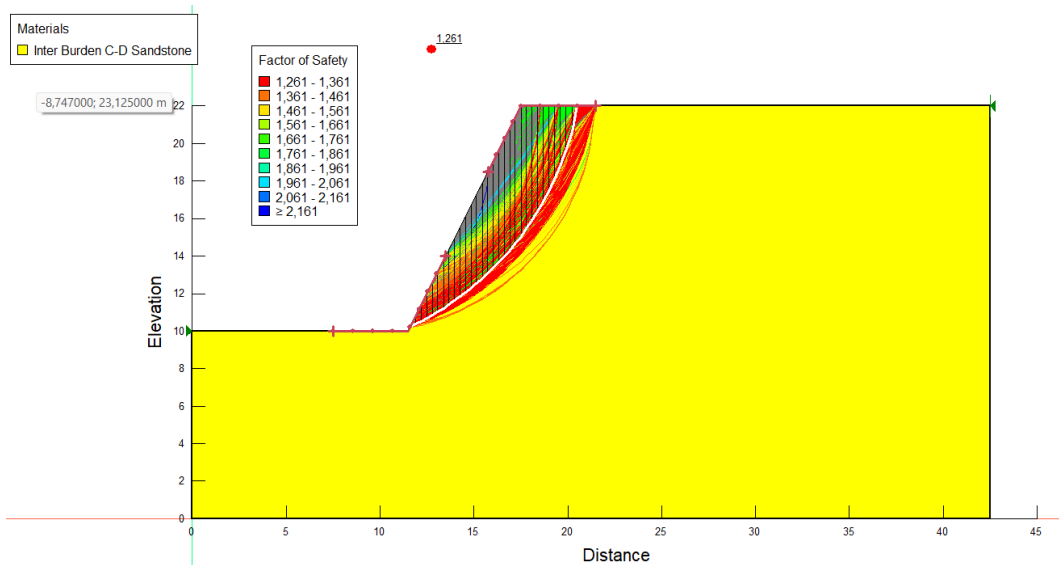


Interburden C-D Sandstone T10-4

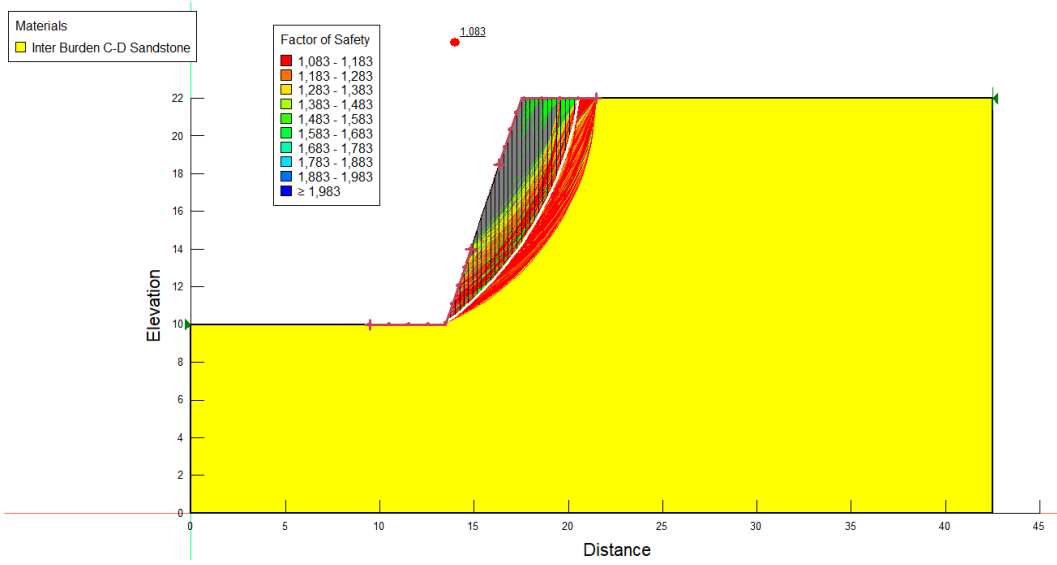




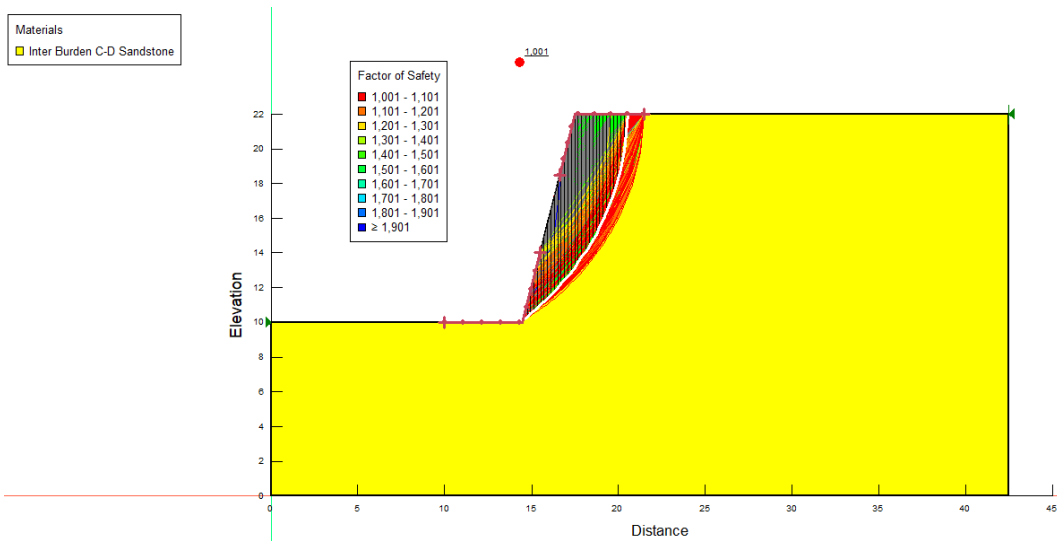
Interburden C-D Sandstone T12-2



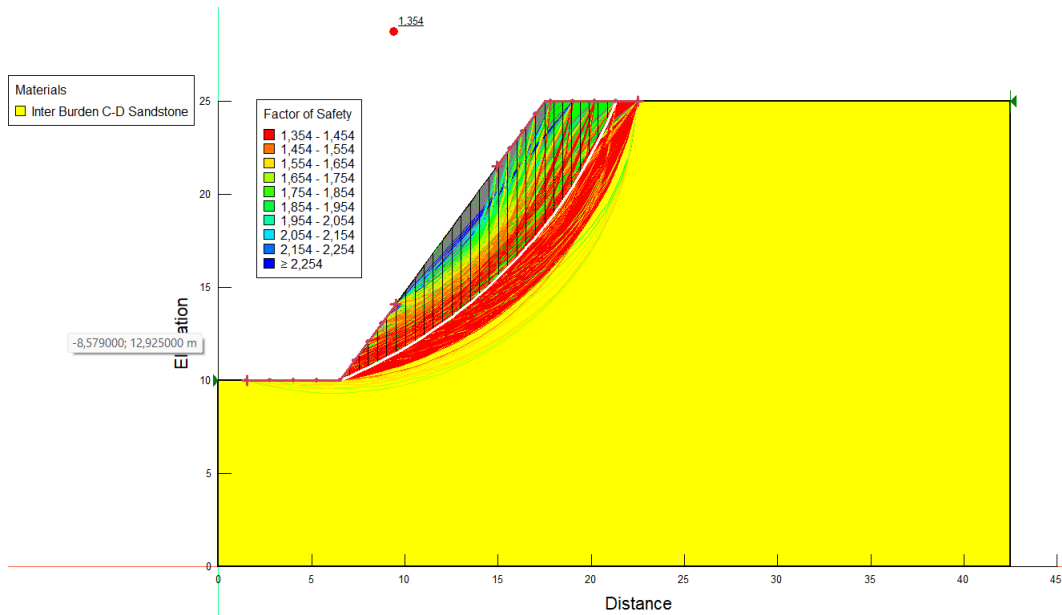
Interburden C-D Sandstone T12-3



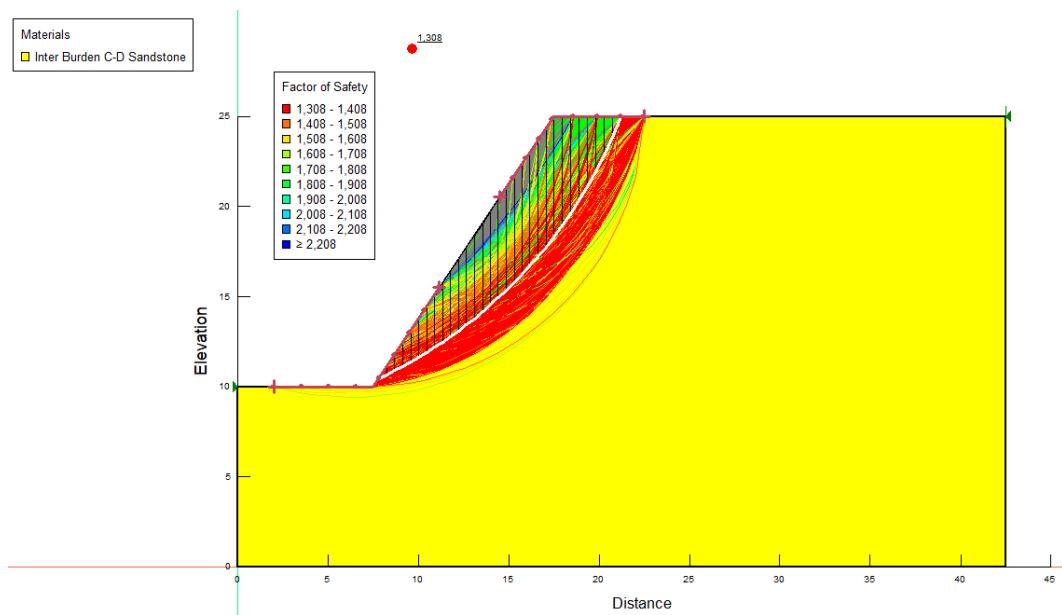
Interburden C-D Sandstone T12-4



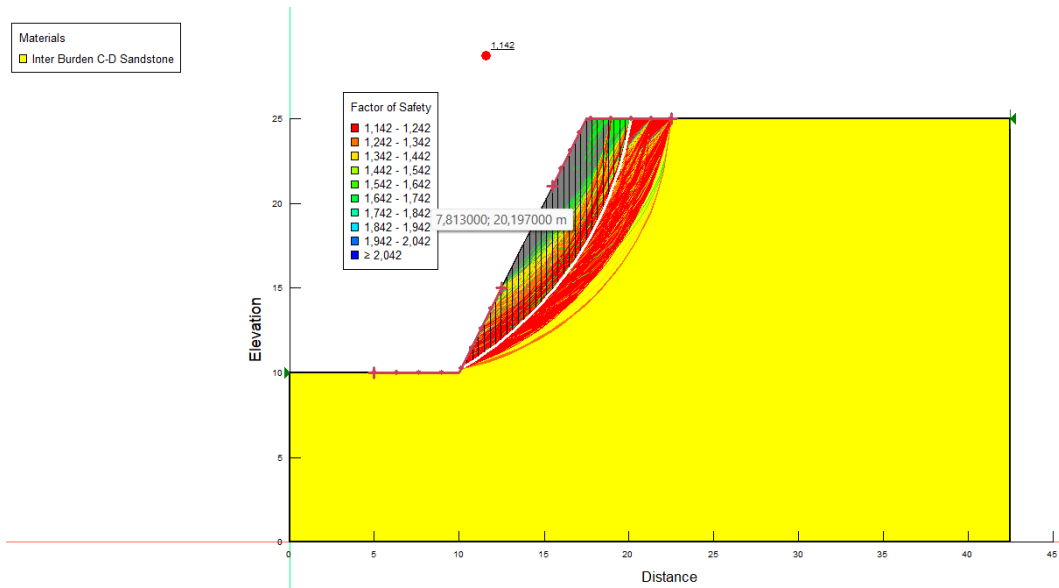
Interburden C-D Sandstone T12-5



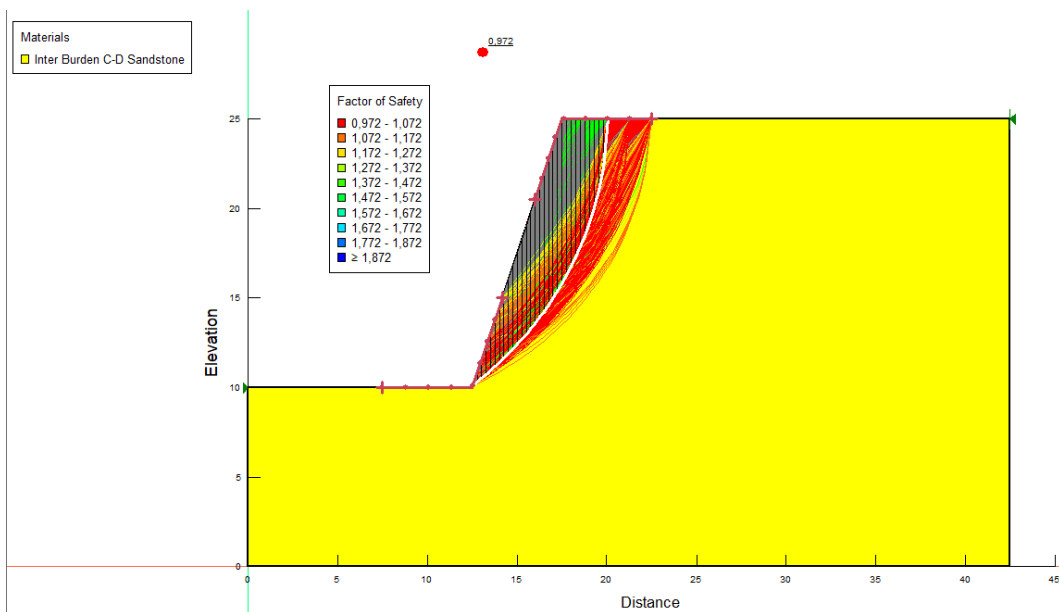
Interburden C-D Sandstone T15-1



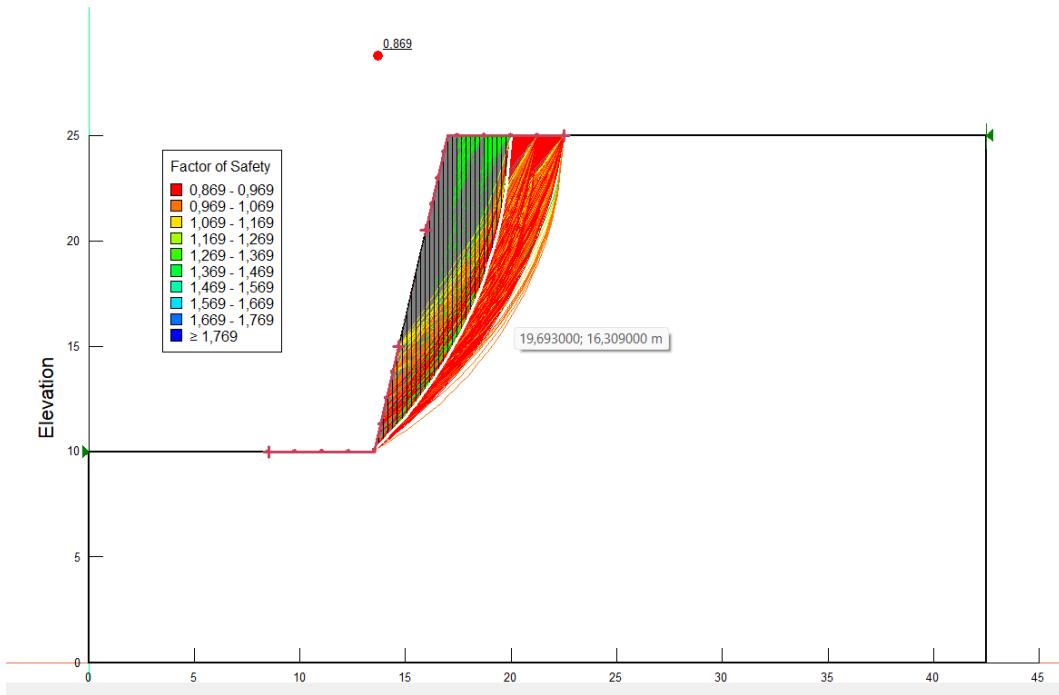
Interburden C-D Sandstone T15-2



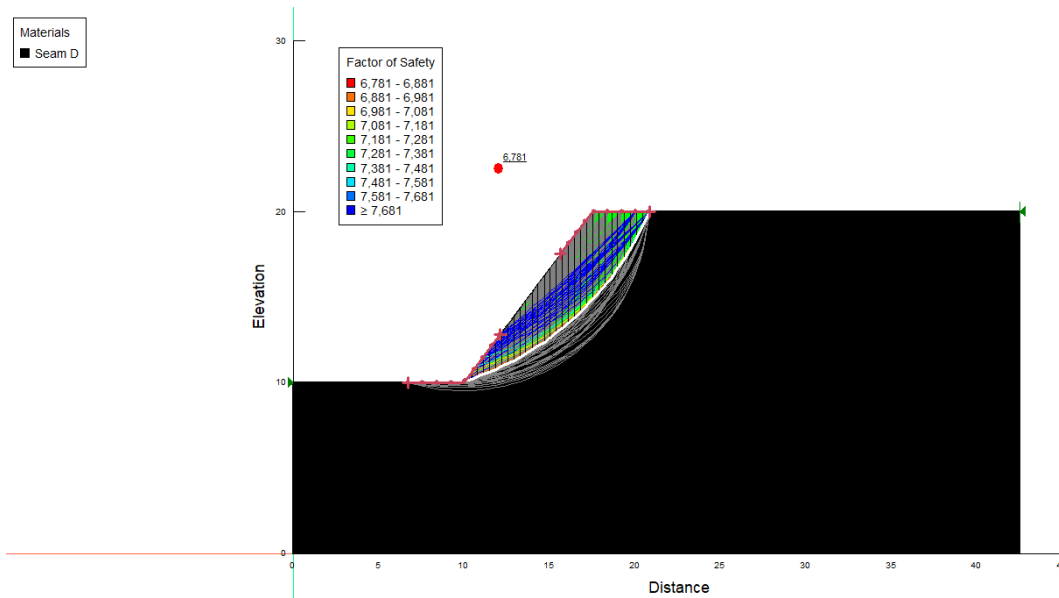
Interburden C-D Sandstone T15-3



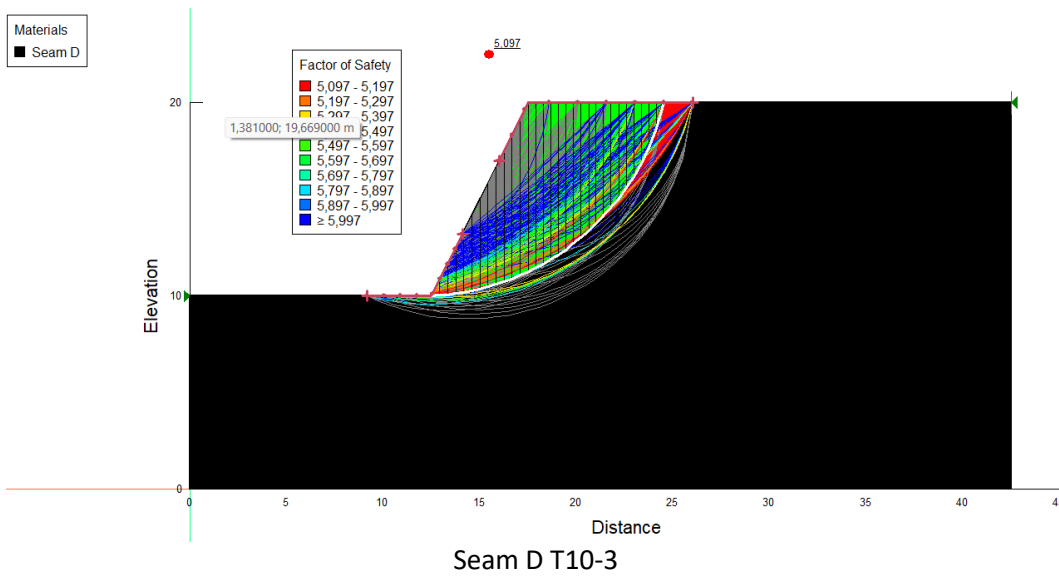
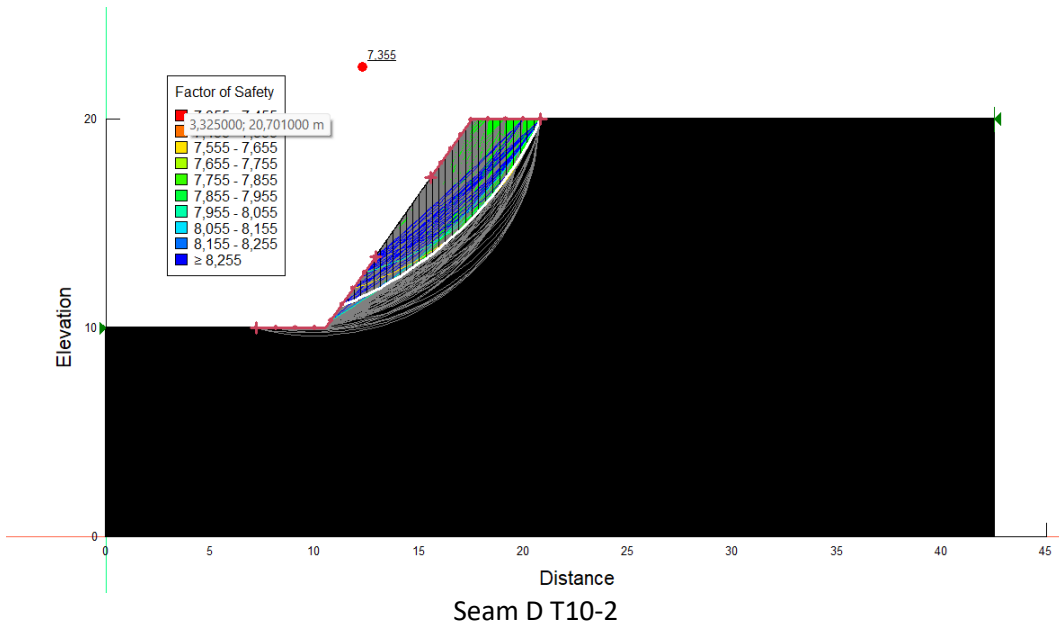
Interburden C-D Sandstone T15-4

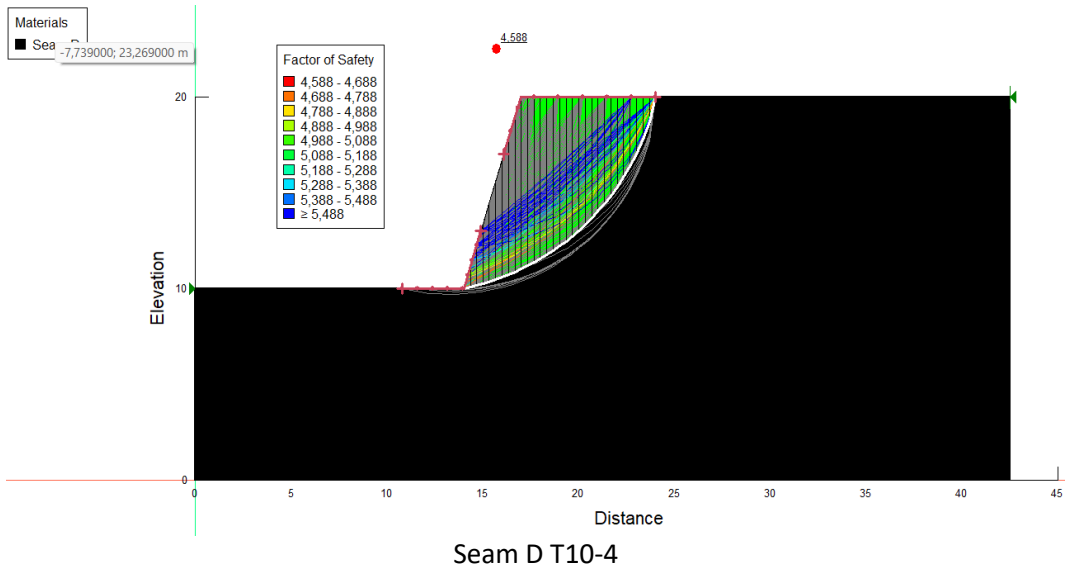


Interburden C-D Sandstone T15-5

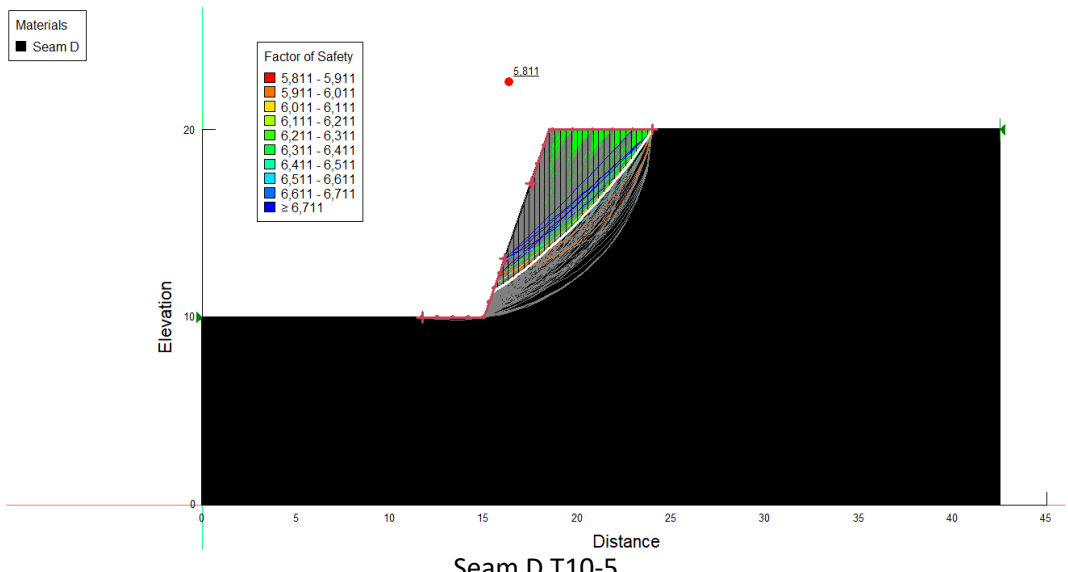


Seam D (T10-1)

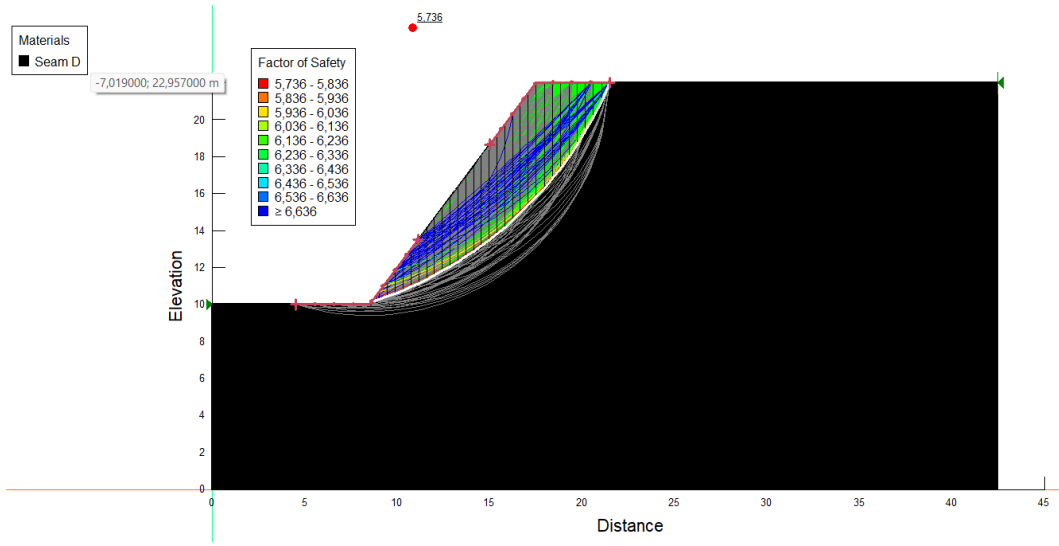




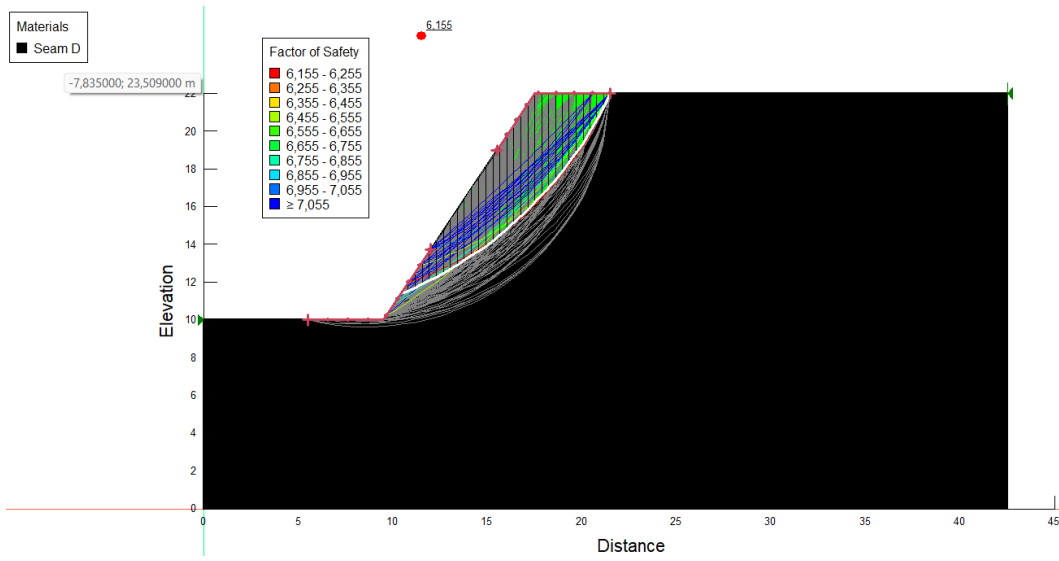
Seam D T10-4



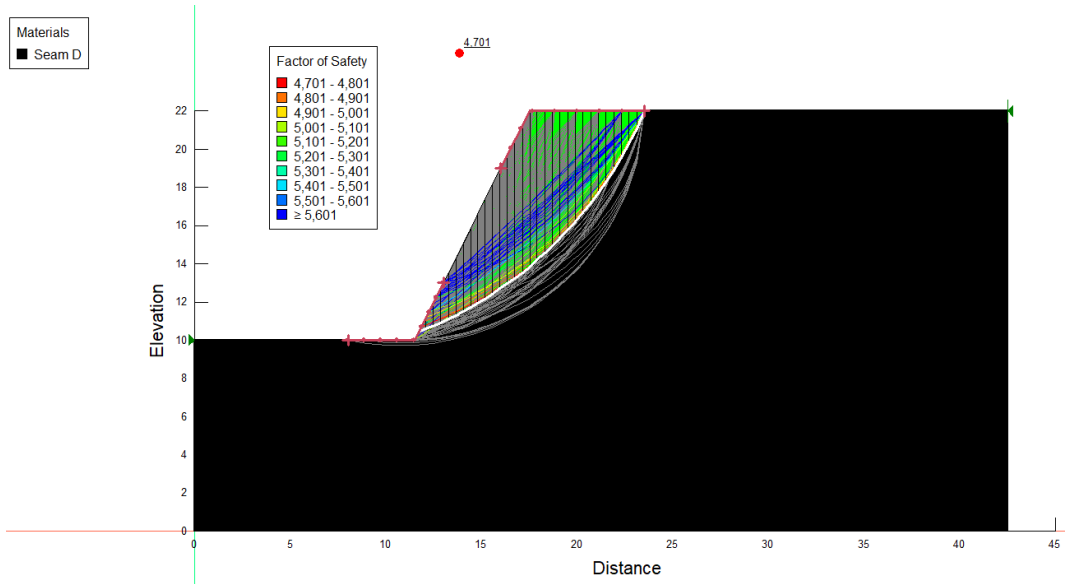
Seam D T10-5



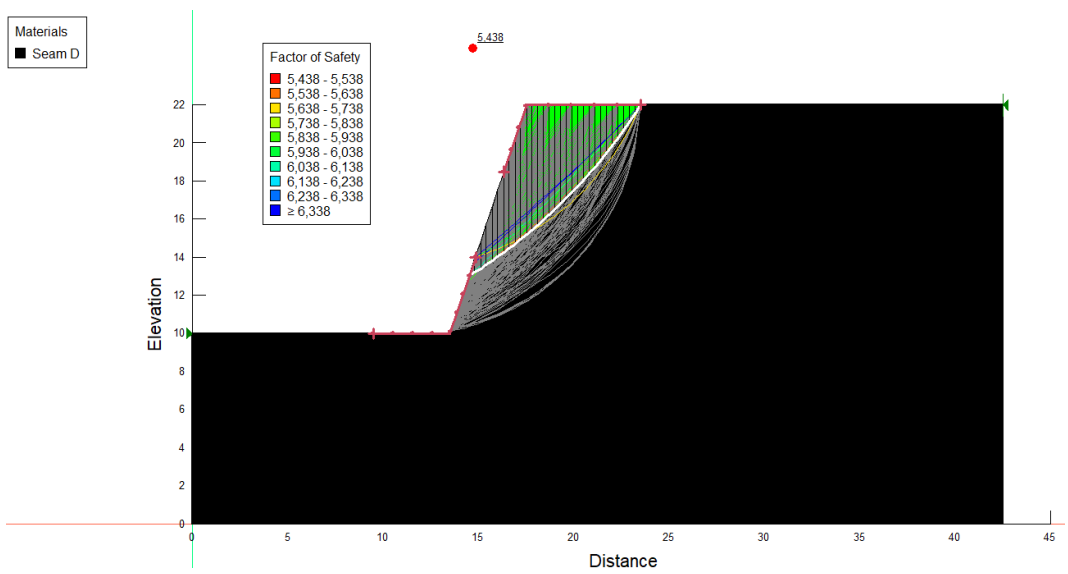
Seam D T12-1



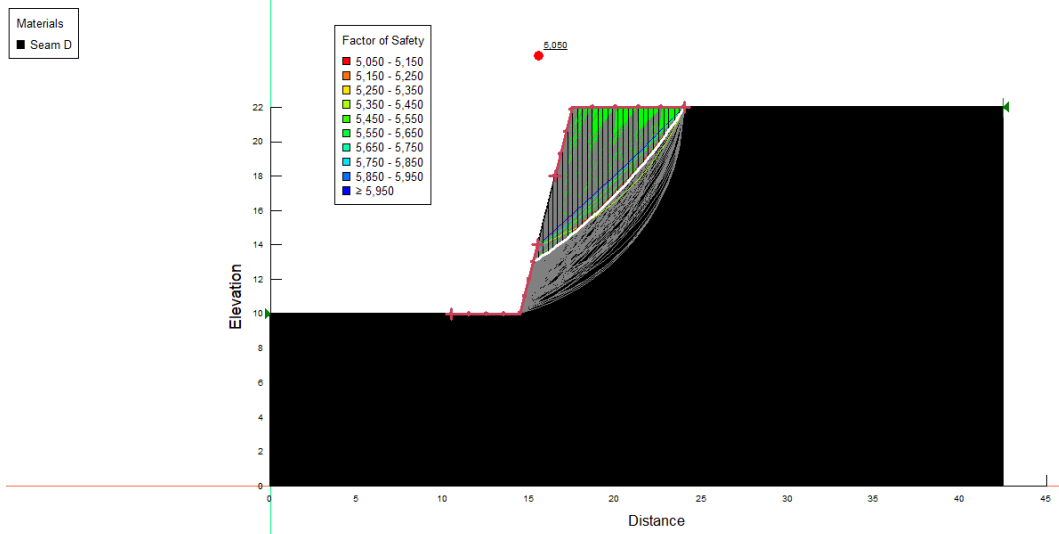
Seam D T12-2



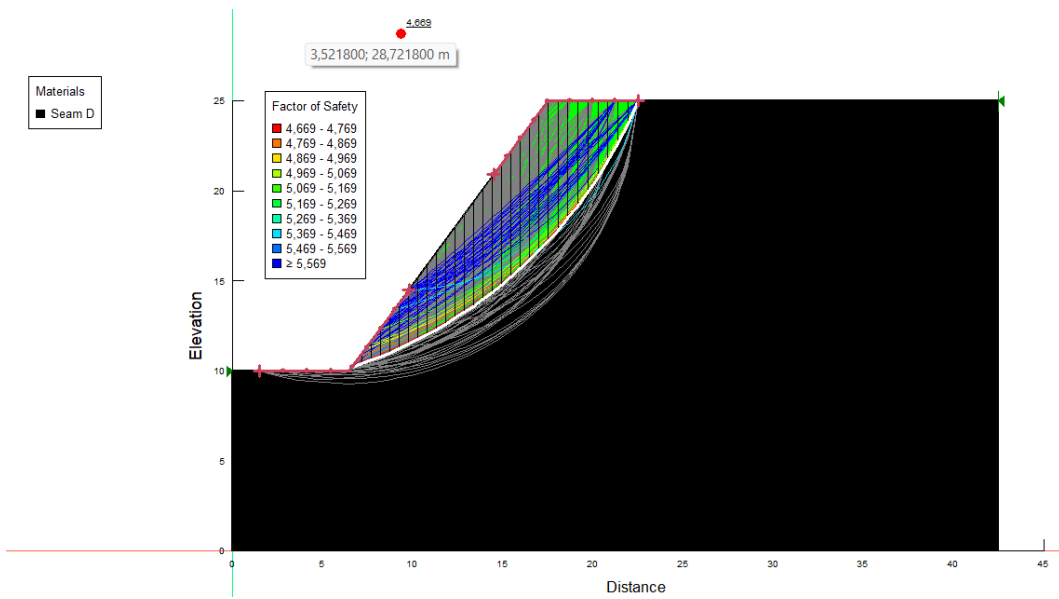
Seam D T12-3



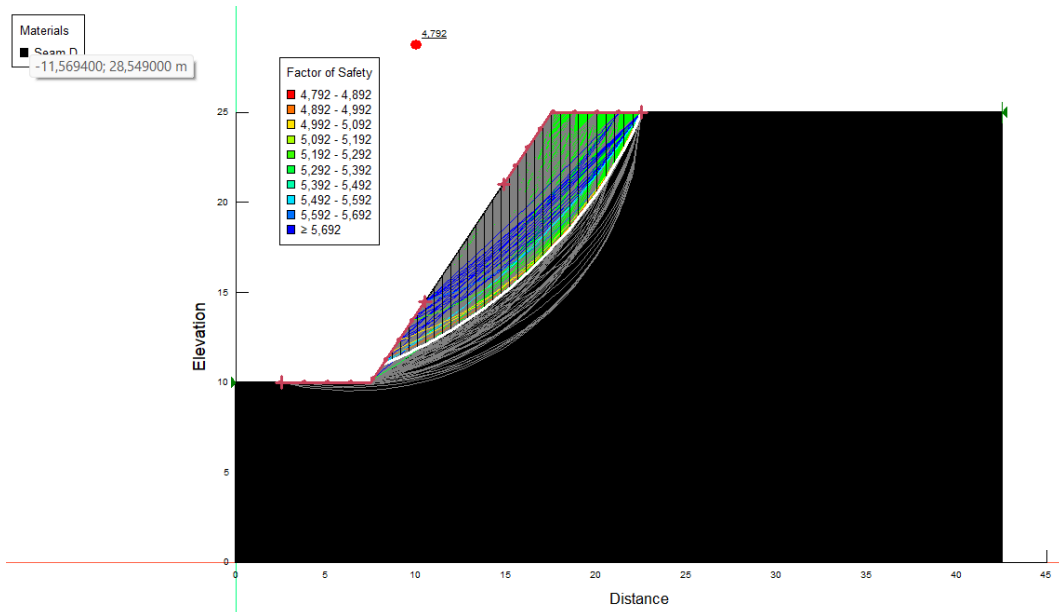
Seam D T12-4



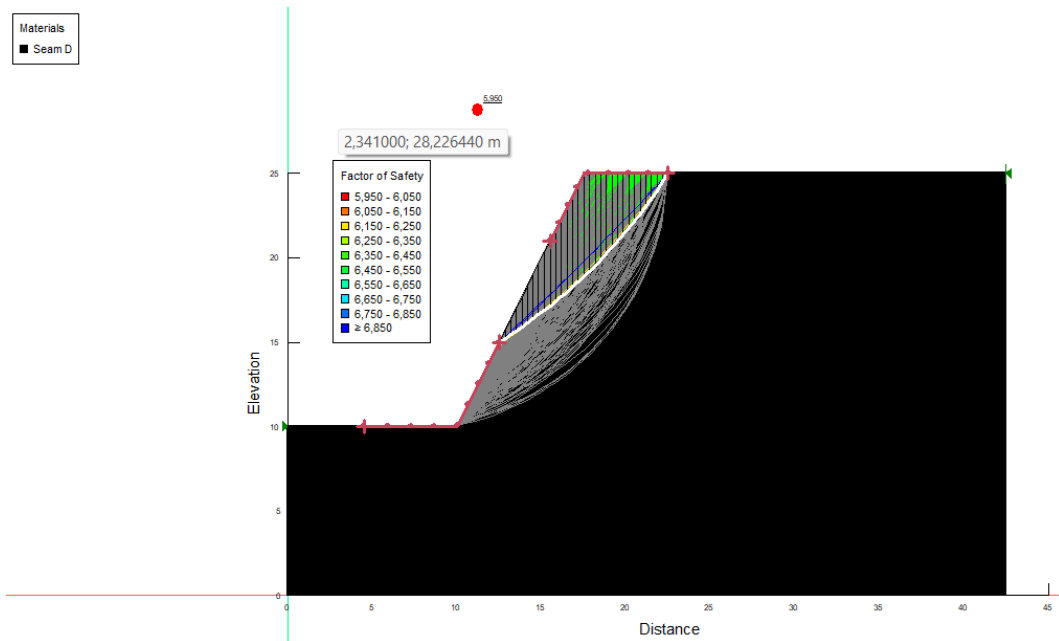
Seam D T12-5



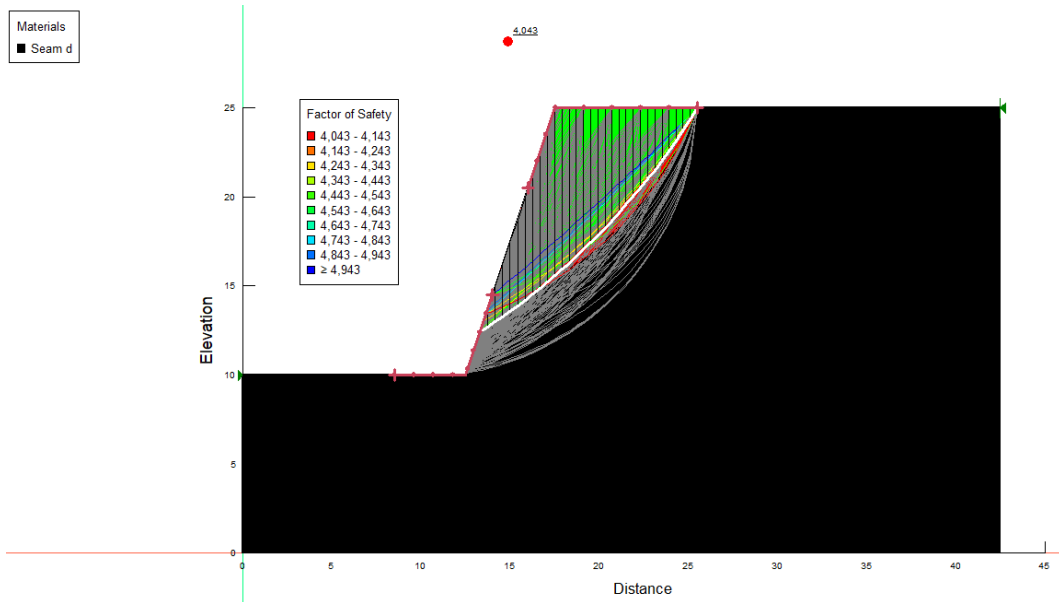
Seam D T15-1



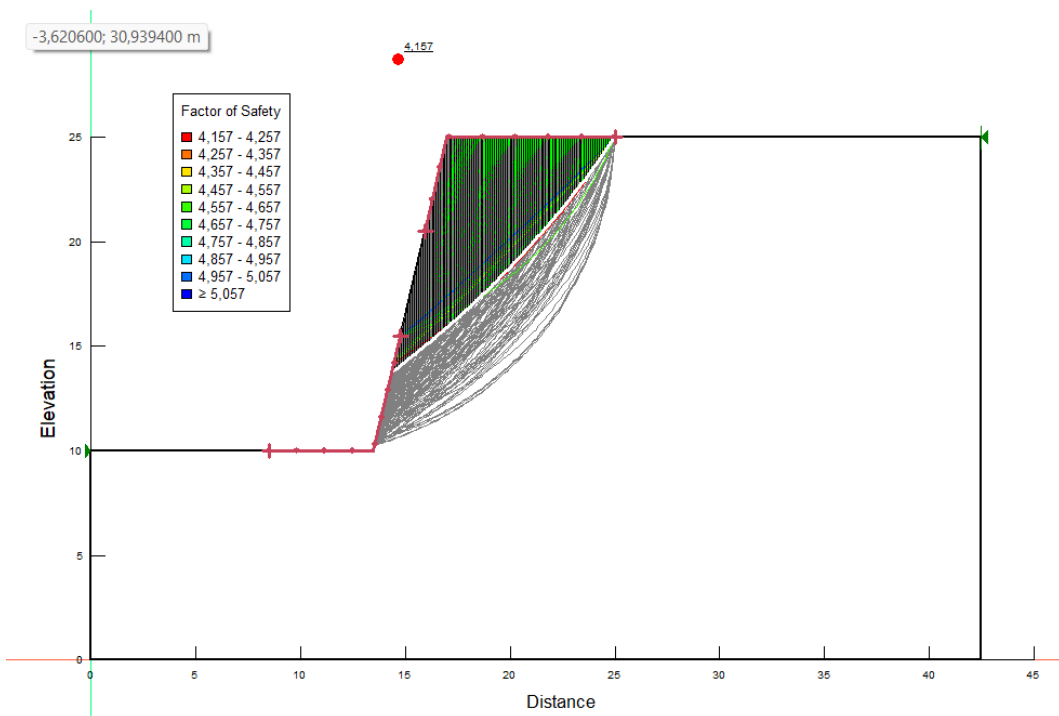
Seam D T15-2



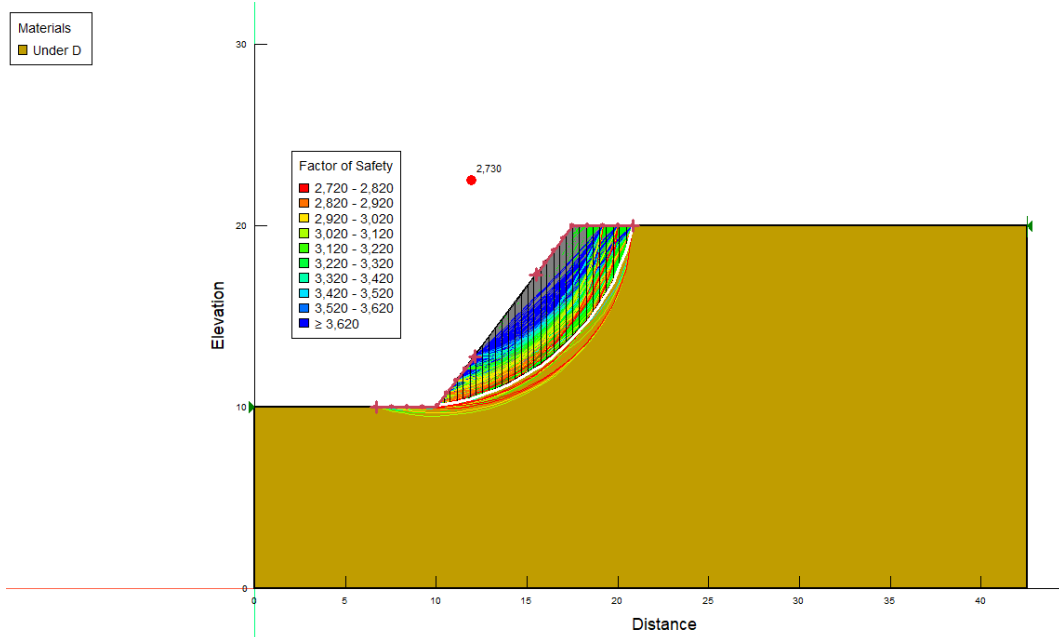
Seam D T15-3



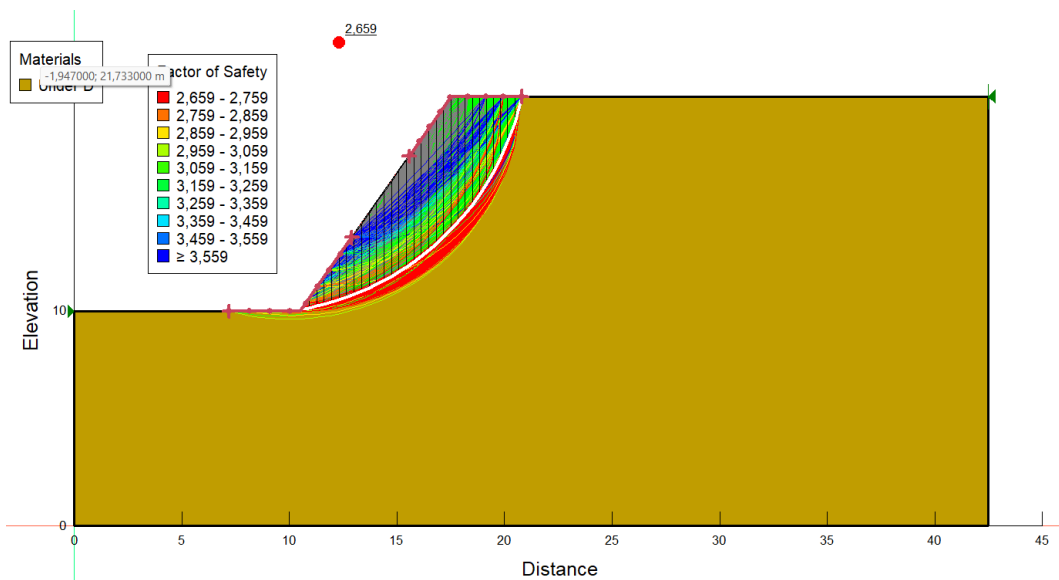
Seam D T15-4



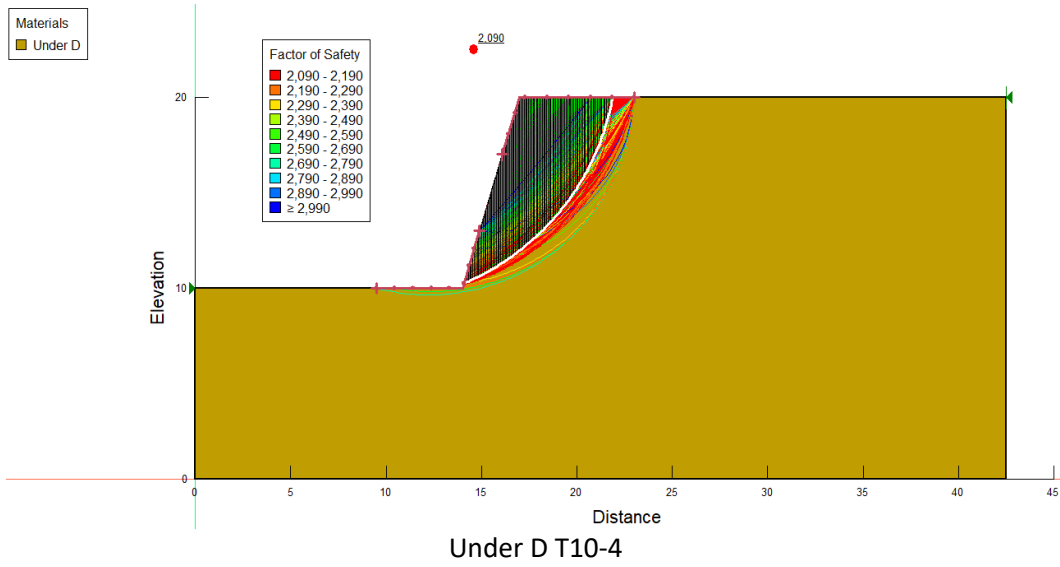
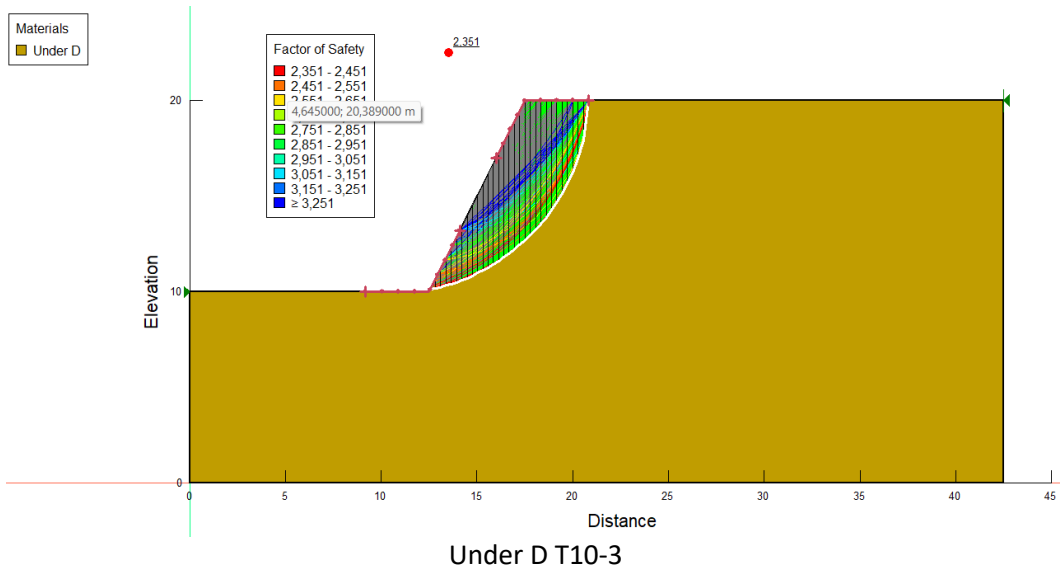
Seam D T15-5

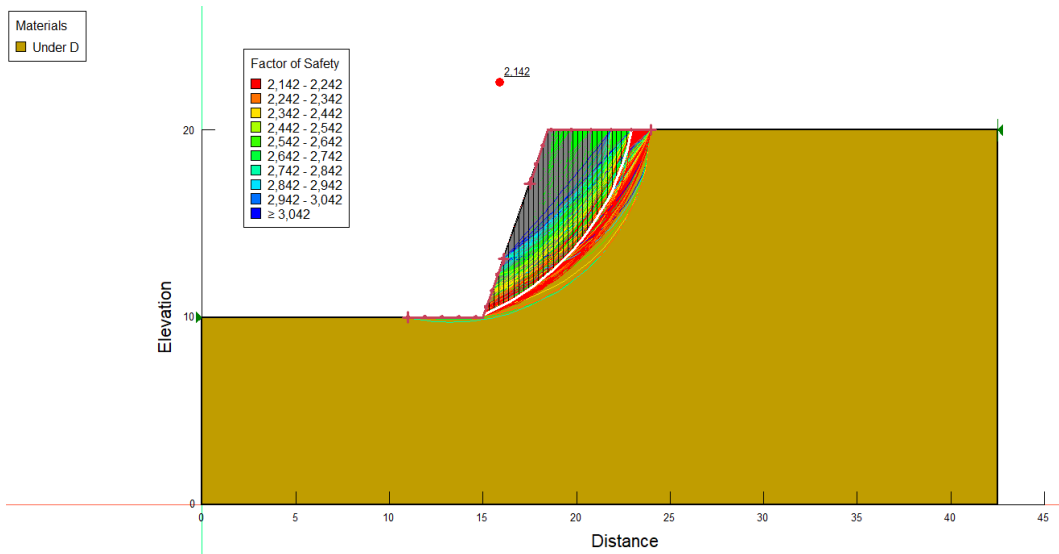


Under D T10-1

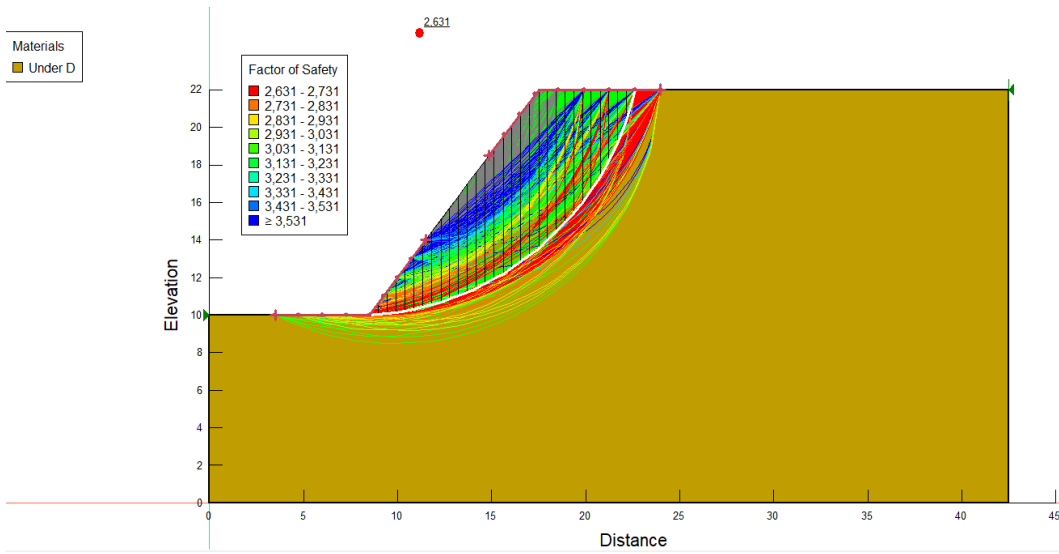


Under D T10-2

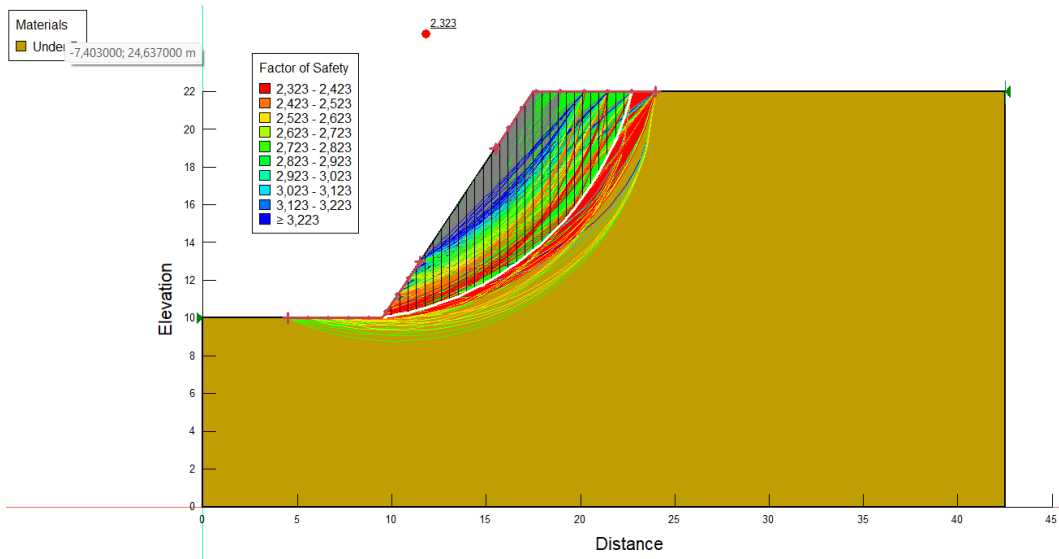




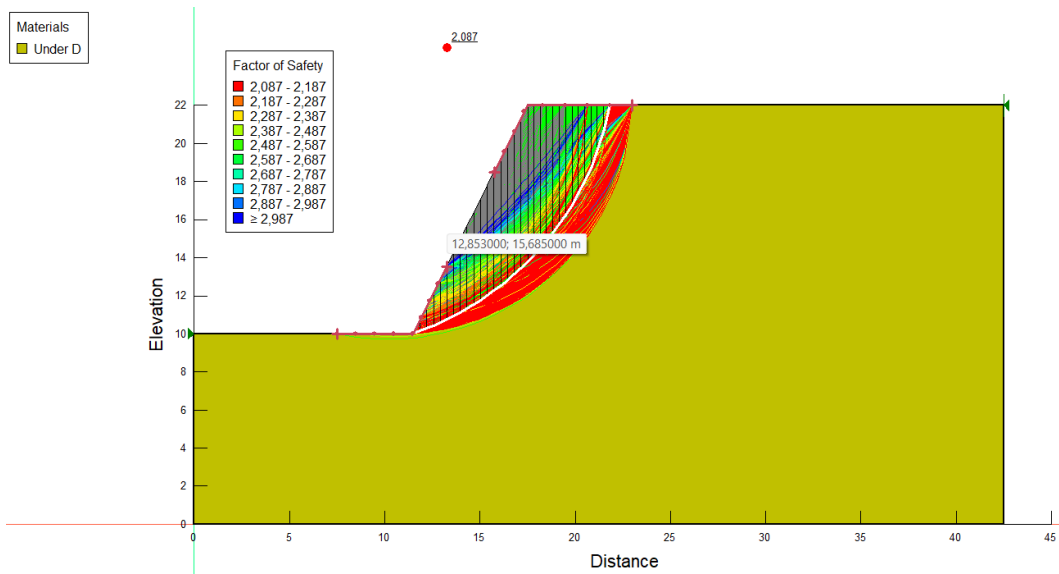
Under D T10-5



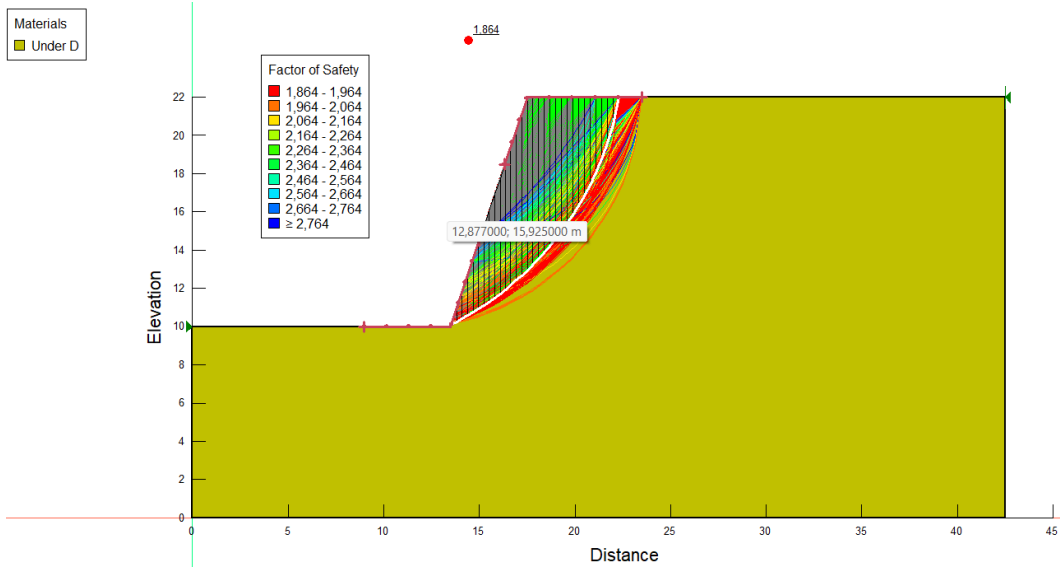
Under D T12-1



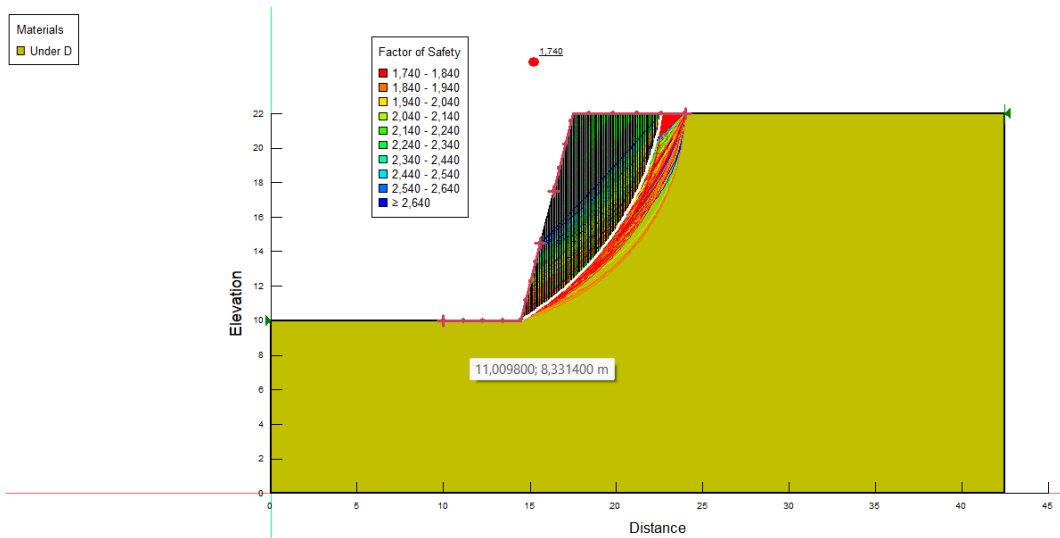
Under D T12-2



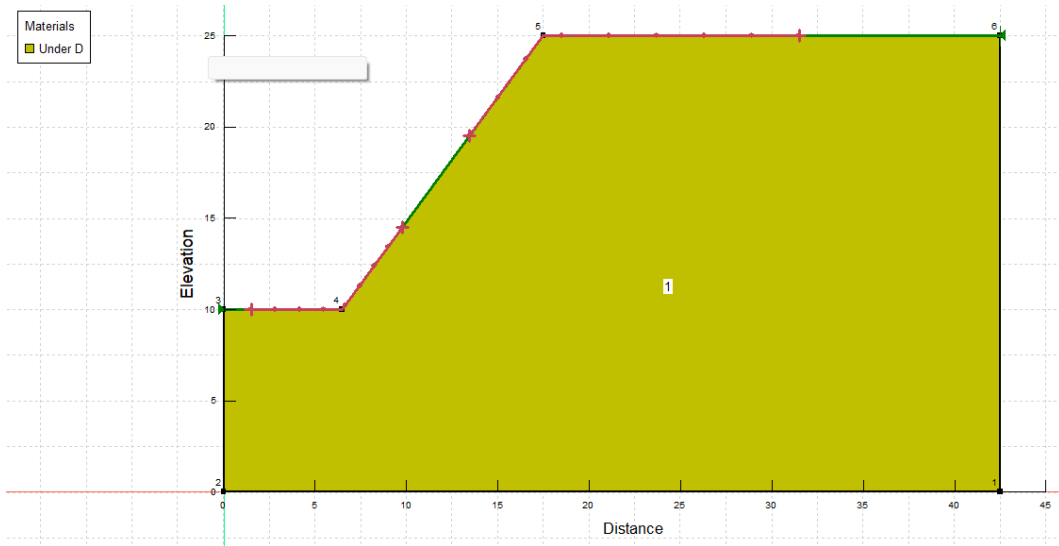
Under D T12-3



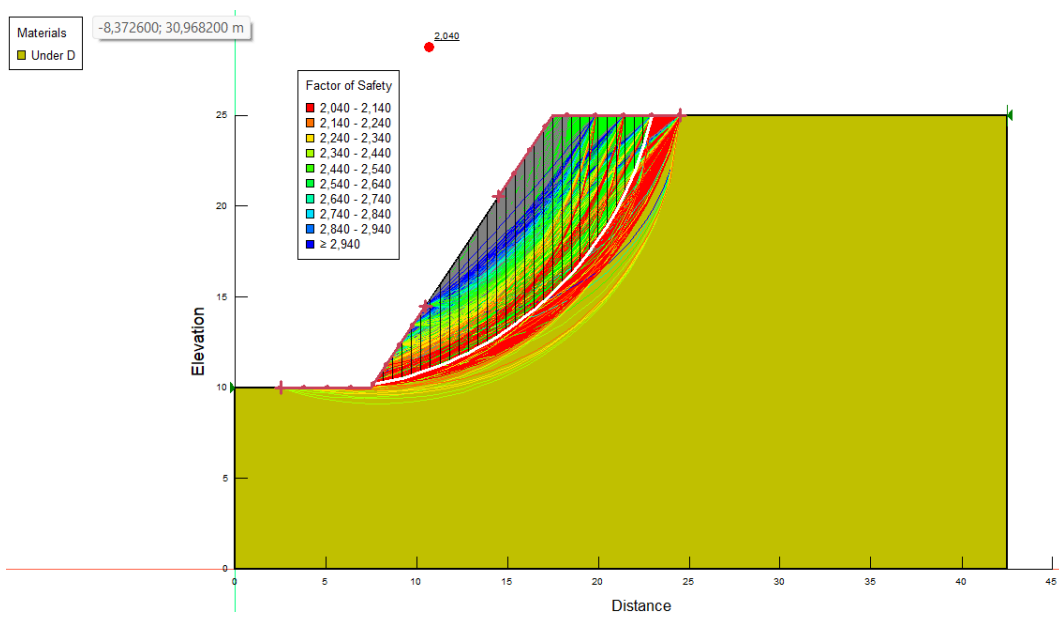
Under D T12-4



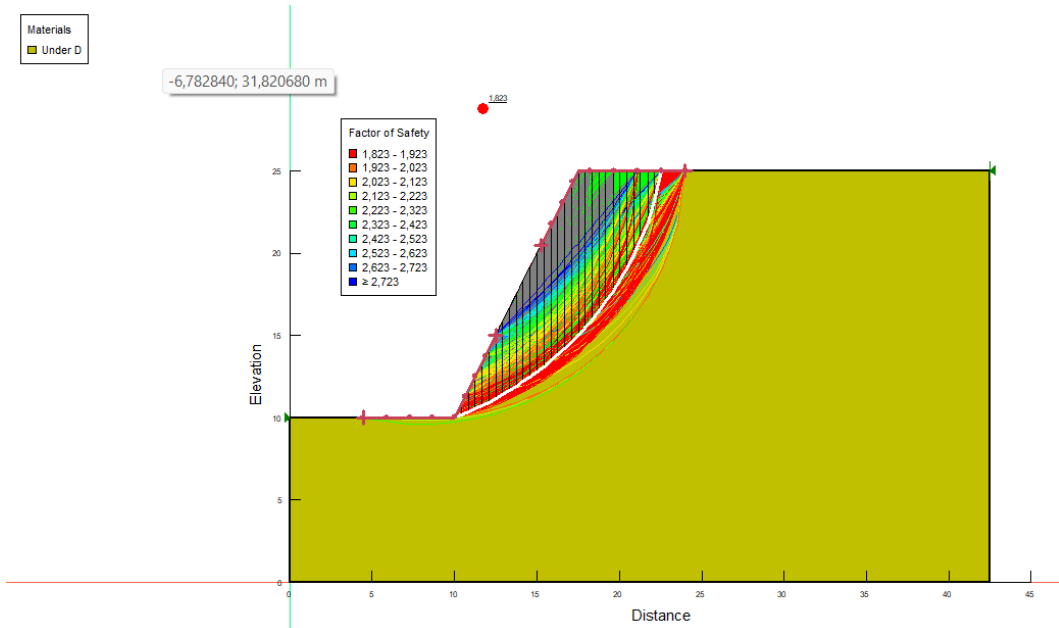
Under D T12-5



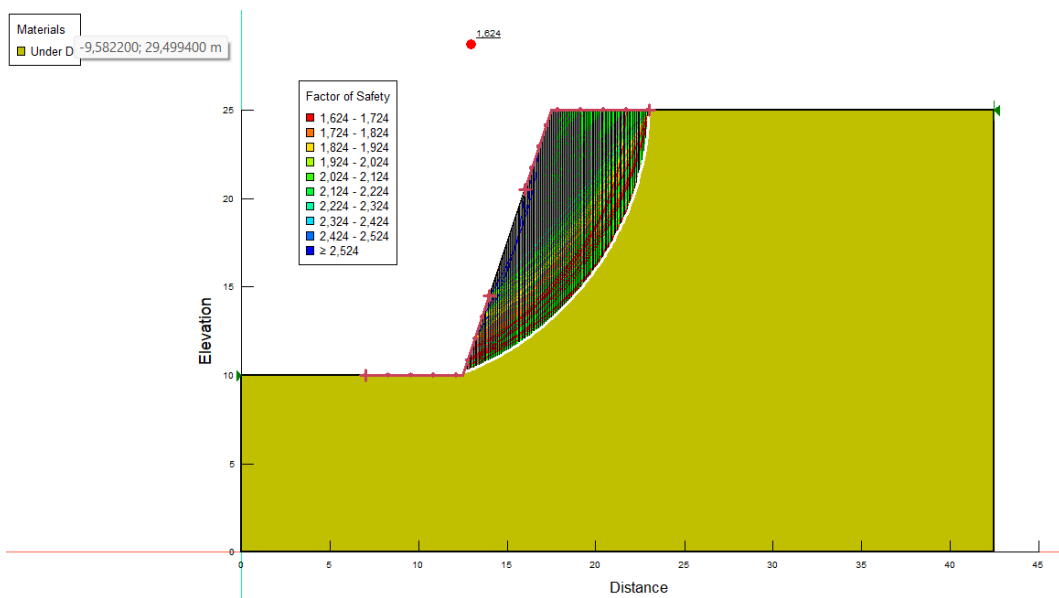
Under D T15-1



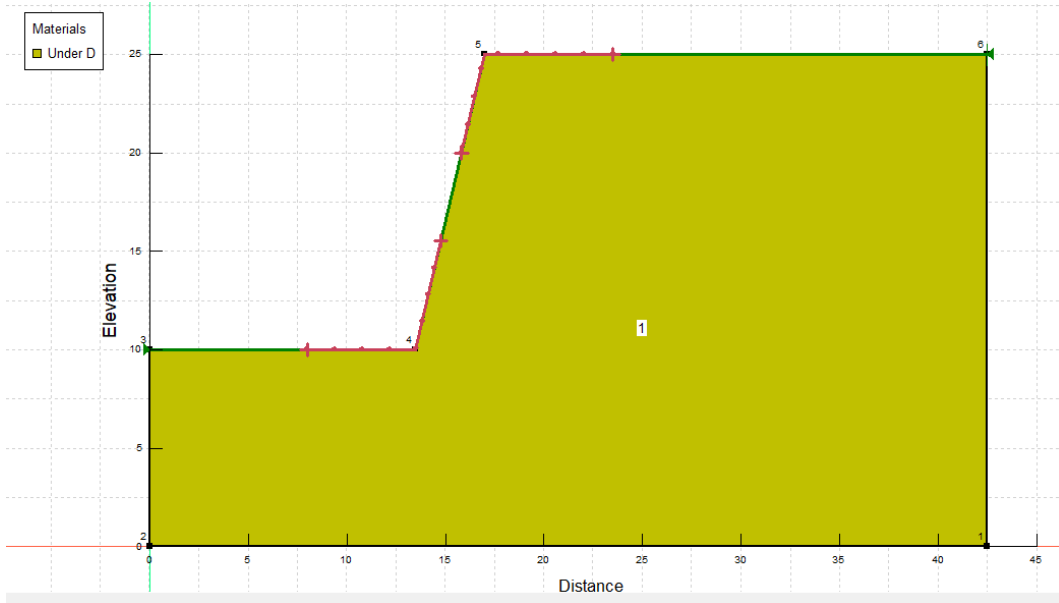
Under D T15-2



Under D T15-3

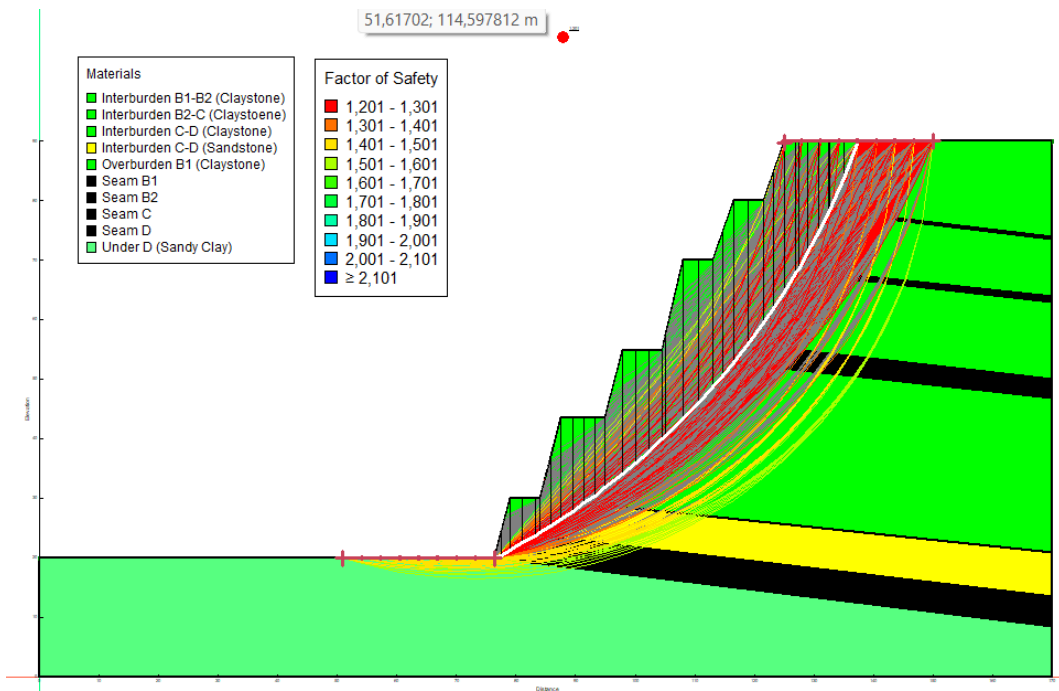
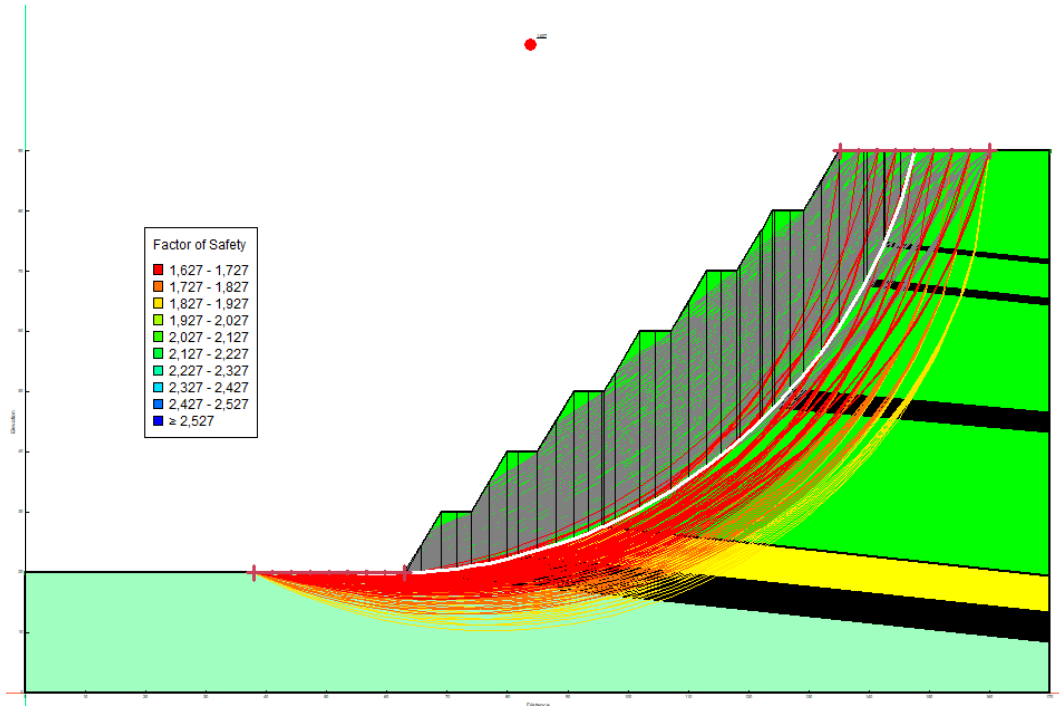


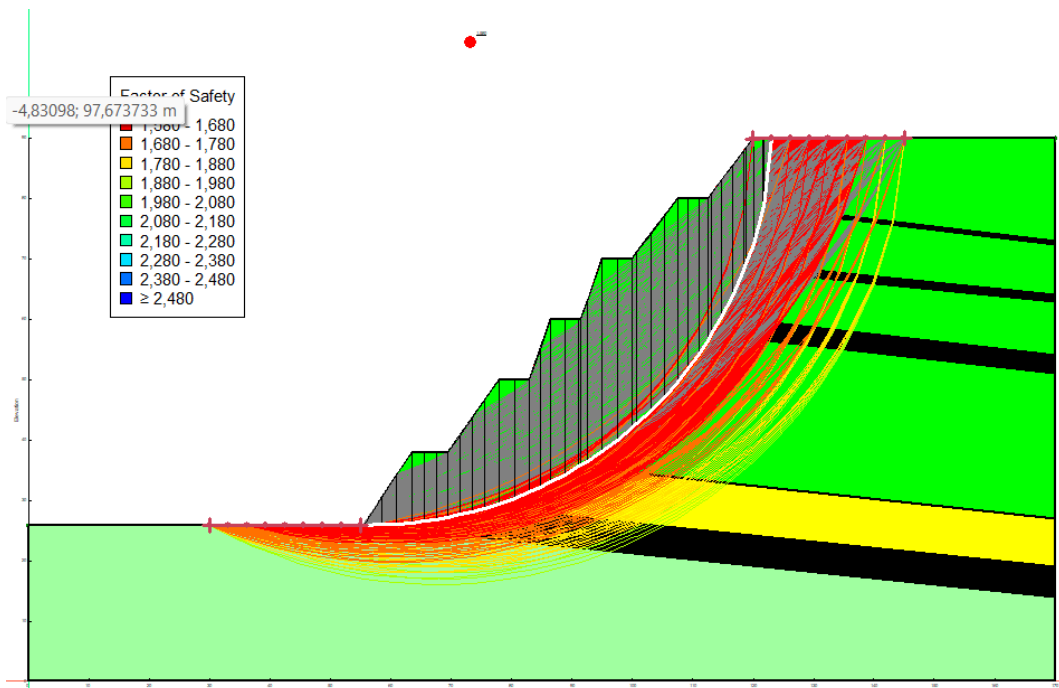
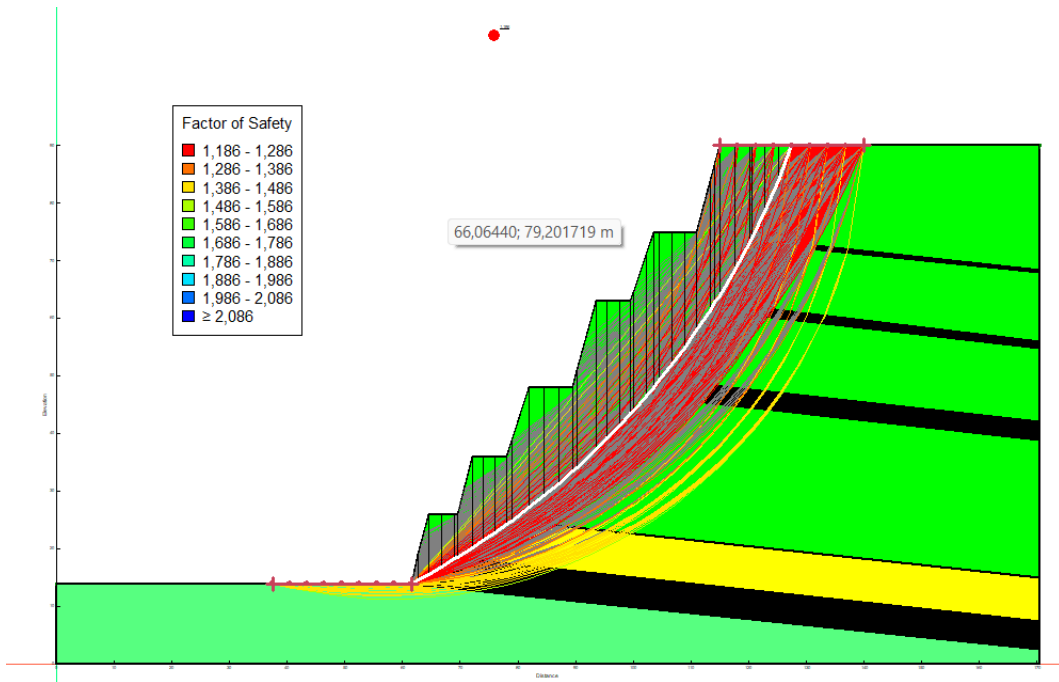
Under D T15-4

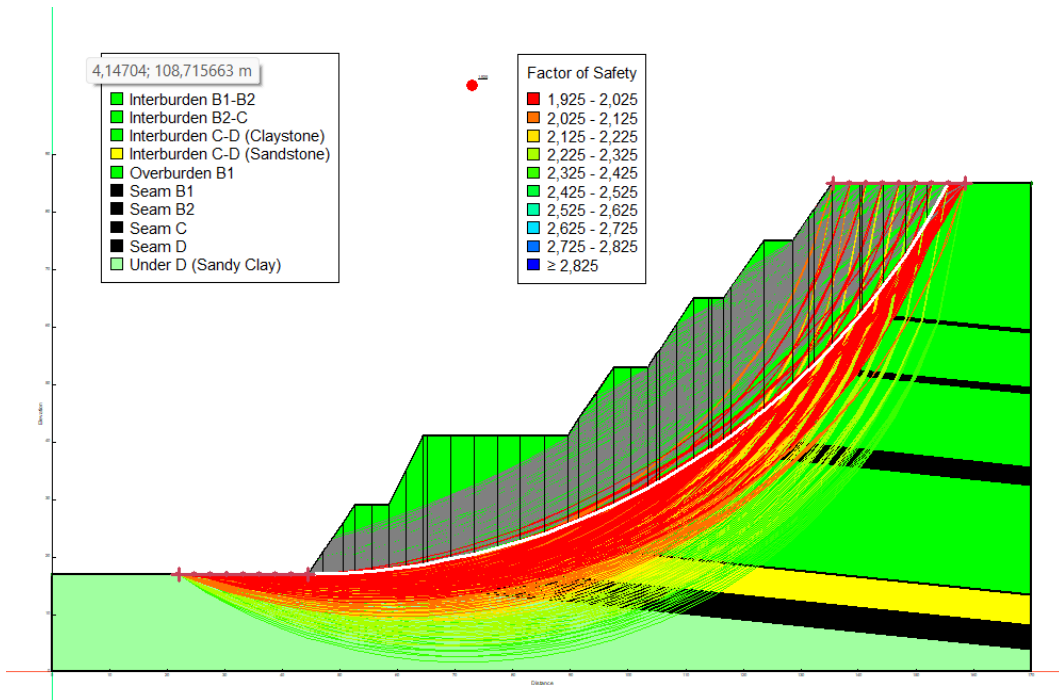


Under D T15-5

OVERALL SLOPE MODEL







Model 5