

DAFTAR PUSTAKA

- Aki, K. (1993). Local site effects on weak and strong ground motion. *Tectonophysics*, 218(1), 93-111.
- Ariestianty, S. K., Taha, M. R., Nayan, K. M., & Chik, Z. (2009). Penentuan Modulus Geser Tanah Menggunakan Metode Analisis Multi-channel Gelombang Permukaan. *Jurnal Ilmiah Semesta Teknik*, Vol. 12, No. 2, 185-198
- Badan Meteorologi Klimatologi dan Geofisika (BMKG). "Laporan Kegiatan Mikrozonasi Getaran Tanah", Laporan Internal BMKG (2014).
- Bolt, B. (1976). *Nuclear Explosions and Earthquake*. San Fransisco: The Parted Veil. W.H. Freeman and Company.
- Bhatia, A. d. (1986). *Mechanics of Deformable Media*. Bistol, University of Sussex Press, England.
- Evans, B. J. (1997). *A Handbook for Seismic Data Acquisition in Exploration*. Tulsa, U.S.A: Society Of Exploration Geophysicists.
- Foti, S. (2000). *Multistation methods for geotechnical characterization using surface waves*. Politecnico Di Torino *Ph D Dissertation*, 42, 315–323. http://www2.polito.it/ricerca/soilmech/sasw/SF_PhD_diss.pdf
- Foti, S., Lai, C., Rix, G. J., & Strobbia, C. (2014). Surface Wave Methods for Near-Surface Site Characterization. In *Surface Wave Methods for Near-Surface Site Characterization*. <https://doi.org/10.1201/b17268>
- Hartantyo, E. d. (2010). Analysis on MASW Near and Far Offsets at High Vs Velocity Limestone. *Submitted to International Conferences of HAGI-SEG Joint Convention*. Bali.

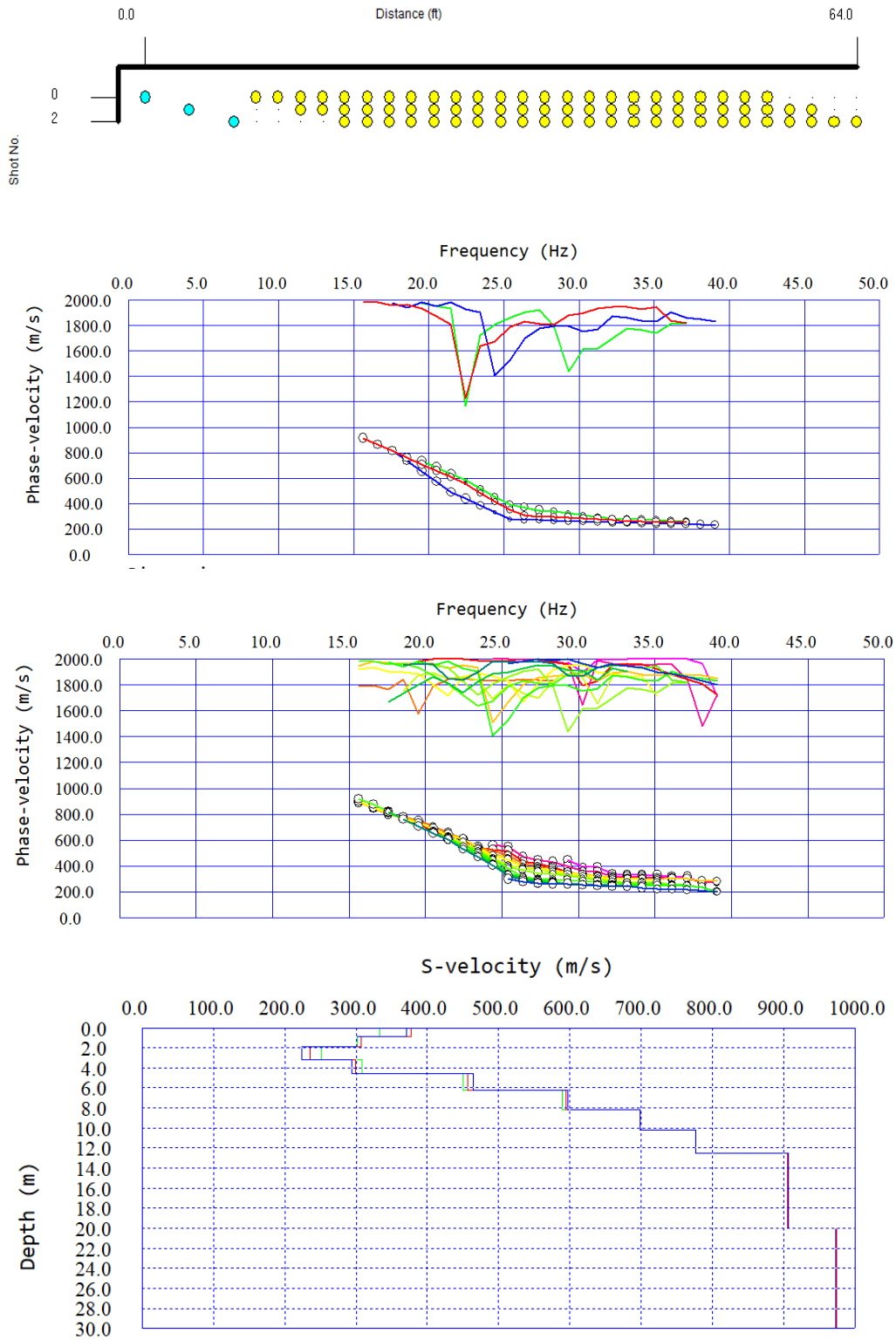
- Heisey, J. (1982). *Determination of in situ shear wave velocity from spectral analysis of surface waves*. The University of Texas at Austin: Tesis Master.
- Hvorslev, M. (1949). Subsurface exploration & sampling of soils for civil engineering purposes
- Jamroni, R. I. (2017). *Analysis of Microtremor Data Using Horizontal to Vertical Spectral Ratio (HVSr) Method of Makassar, South Sulawesi*. International Journal Of Engineering and Science Application.
- Jones, R. (1958). In-situ measurement of the dynamic properties of soil by vibration methods. *Geotechnique*, 1-21
- Kramer, S. (1996). *Geotechnical earthquake engineering*. New Jersey: PrenticeHall, Inc. 653p.
- Laksono, A., Rasimeng, S., & Rustadi. (2018). Interpretasi Nilai Kecepatan Gelombang Geser (V_{s30}) Menggunakan Metode Seismik Multichannel Analysis Of Surface Waves (MASW) Untuk Memetakan Daerah Rawan Gempa Bumi Di Kota Bandar Lampung. *Jurnal Geofisika Eksplorasi Vol. 3/No. 3*.
- Lowrie, W, (2007). Fundamentals Of Geophysics, *Second Edition* Cambridge University Press.
- Mufida, A. (2013). Profiling Kecepatan Gelombang Geser (V_s) Surabaya Berdasarkan Pengolahan Data Mikrotremor. *Jurnal Sains dan Seni Pomits*, 2(2), 2337-3520.
- Park, C. B., Miller, R. D., & Xia, J. (1998). Imaging dispersion curves of surface waves on multi-channel record. *SEG Annual Meeting*. <https://doi.org/10.1190/1.1820161>
- Park, C.B., Miller, R.D., and Xia, J., (1999). Multichannel analysis of surface waves, *Geophysics*, Vol. 64, No. 3 (May-June 1999); P. 800– 808 .

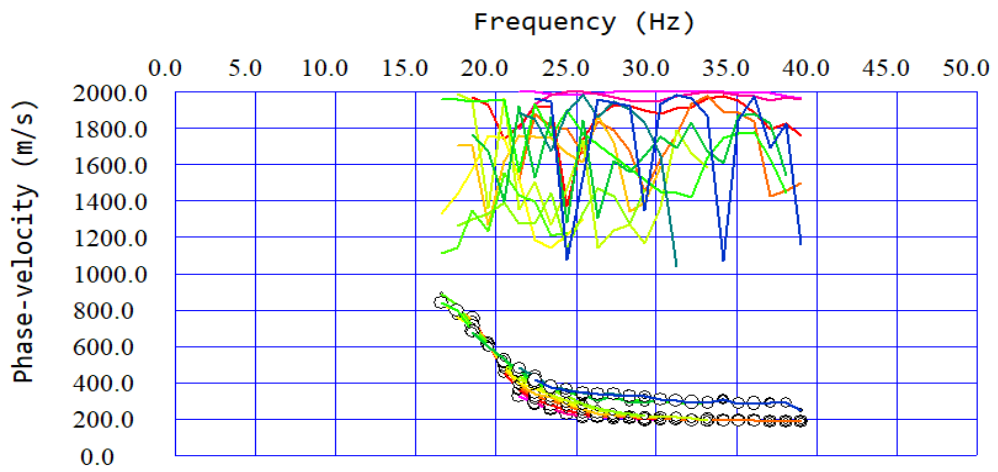
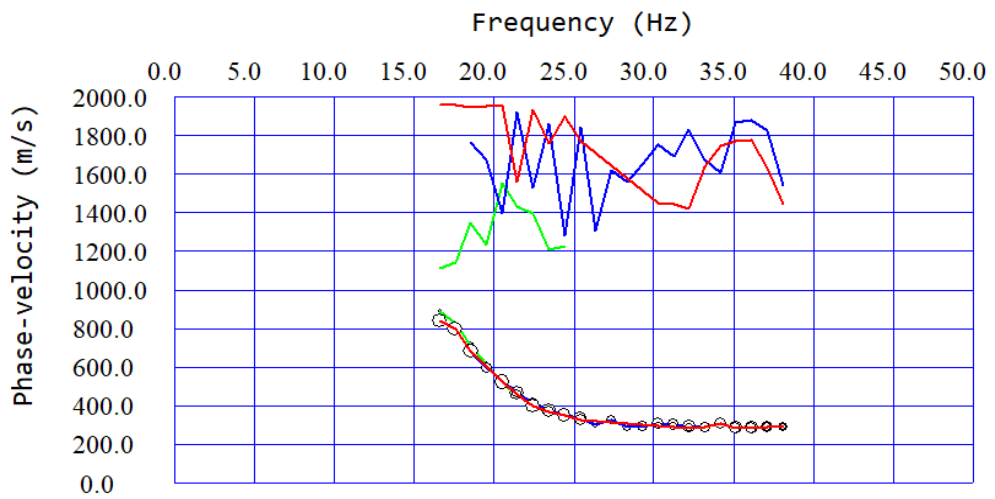
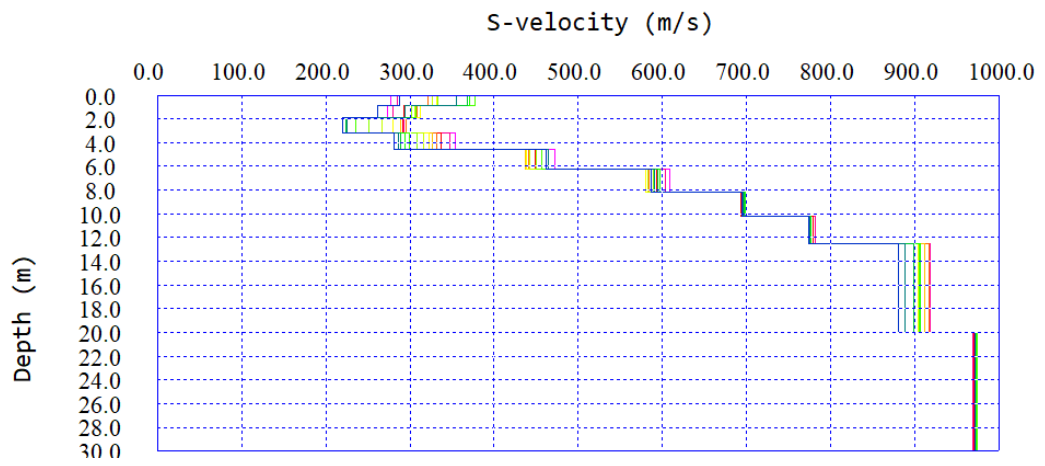
- Park, CB, Miller, RD, & Miura, H. (2002). Optimum Field Parameters Of An MASW Survey. *Proceeding Society Of Exploration Geophysics*, (pp. 22-23). Tokyo, Japan.
- Roser, J. d. (2010). Determination of Vs30 for seismic ground classifications in the Ljubljana area. Slovenia. *Acta Geotechnica Slovenia*.
- Rosyidi, S. N. (2006). Estimating G-max of soil subgrade using a seismic method, *The International Electronical Journal of Non Destructive Testing*. Vol.11, No.6.
- Rosyidi. (2013). *Metode Analisis Gelombang Permukaan untuk Penyelidikan Sub-Permukaan*. Yogyakarta: Jurusan Teknik Sipil, Fakultas Teknik Universitas Muhammadiyah Yogyakarta.
- Rusydy, I., Jamaluddin, K., Fatimah, E., Syafrizal, & Andika, F. (2016). Studi Awal: Analisa Kecepatan Gelombang Geser (Vs) Pada Cekungan Takengon Dalam Upaya Mitigasi Gempa Bumi. *Jurnal Teknik Sipil*, 6, 1-12.
- Santoso, D. (n.d.). *Seismologi Eksplorasi.*, (p. 2002). Departemen Teknik Geofisika ITB.
- SNI 1726-2019. 2019. *Standar Perencanaan Ketahanan Gempa Untuk Struktur Bangunan Gedung*. Jakarta: Badan Standarisasi Nasional.
- Soehaimi, A. (2008). Seismoteknologi dan potensi kegempaan wilayah Makassar. *Jurnal Geologi indoneisa*.
- Sukamto, R., (1975). “Perkembangan Tektonik Sulawesi dan Sekitarnya Berdasarkan Tektonik Lempeng”. Pusat Penelitian dan Pengembangan Geologi Direktorat Pertambangan Umum Departemen Pertambangan dan Energi, Bandung, Indonesia.
- Sukamto. Rab., S. Supriatna., (1982). “Geologi Regional Lembar Pangkajene dan Wtampone bagian Barat, Sulawesi Selatan”, *Dept, Of Mine & Energi, Jakarta*.

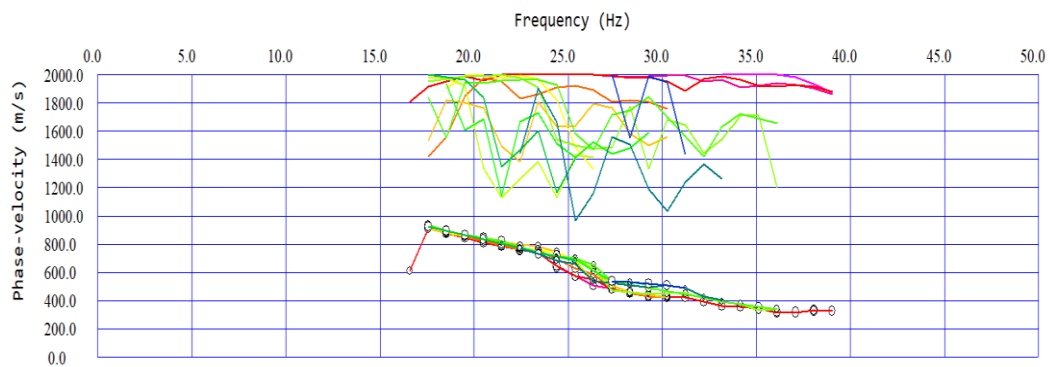
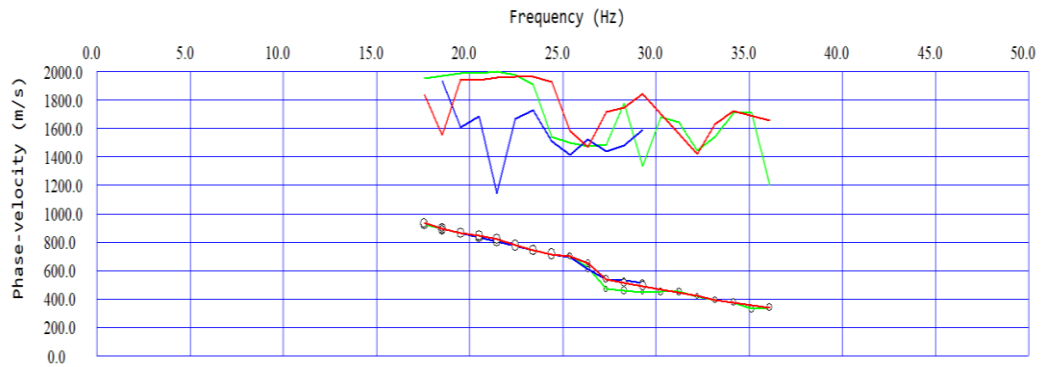
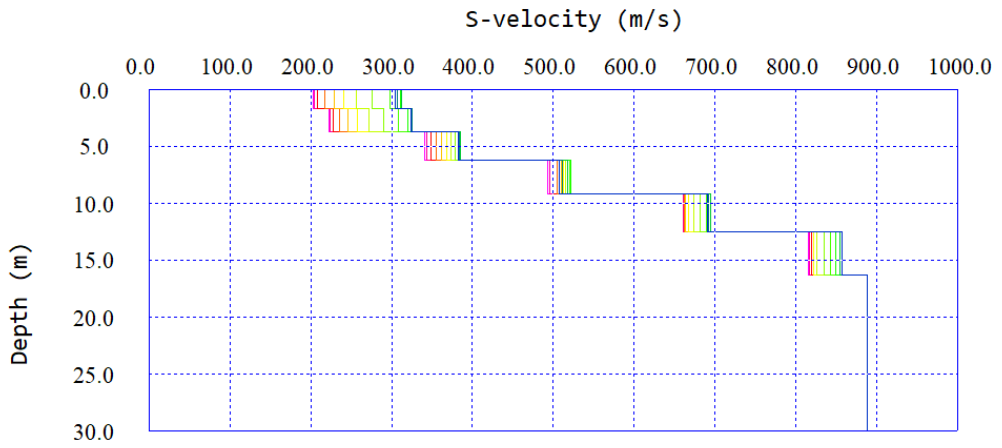
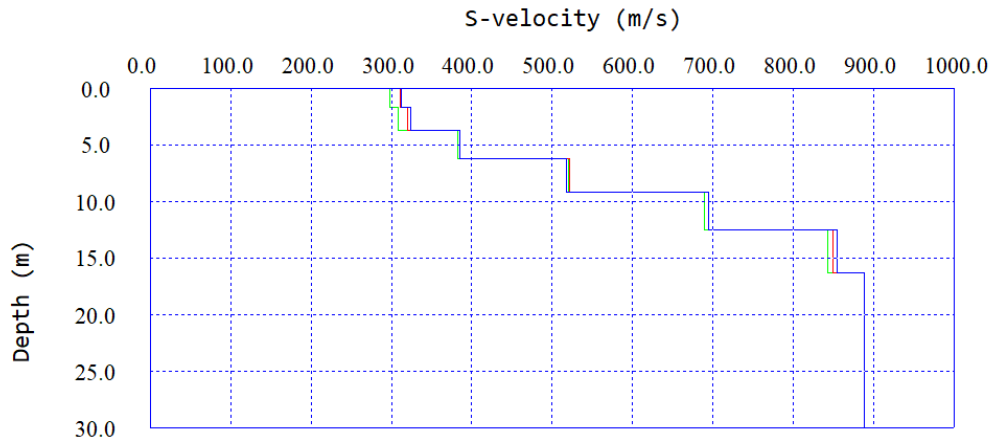
- Susilawati. (2004). Seismik refraksi (dasar teori dan akuisisi data). USU Digital Library.
- Shearer, M. (2009). Introduction to seismology. In *Cambrig University press*. New York. USA.
- Sheriff, R. E., & Geldart, L. P. (1995). *Exploration Seismology*. Cambridge: Cambridge University Press.
- Stokoe, K. I., Wright, S. G., Bay, J. A., & Roesset, J. M. (1994). Characterization Of Geotechnical Sites By SASW Method. In R. D. Woods, *Technical Review: Geophysical Characterization Of Sites* (pp. 15-25). New Delhi:: Oxford Publishers.
- Telford, M. G. (1976). Applied geo-physics. New York: Cambridge University Press.
- Telford, W. L. (1990). Applied Geophysics Second Edition. New York: Cambridge University.
- Terzaghi, K. (1943). Theoretical soil mechanics. New York: John & Wiley Sons.
- Thompson, G. d. (1997). Introduction to Physical Geology. Brooks Cole, Pp.
- Tipler, P. A. (2001). *Fisika Untuk Sains Dan Teknik* (Edisi 3, Jilid 2 ed.). Jakarta: Erlangga.
- Wangsadinata, W. (2006). Perencanaan Bangunan Tahan Gempa Berdasarkan SNI 726-2002. Jakarta: Shortcourse HAKI 2006.
- Xia, J. R. (2000). Construction of 2-D vertical shear-wave velocity field by the multichannel analysis of surface wave technique. *Proceedings of the Symposium on the Application of Geophysics to Engineering and Environmental Problems (SAGEEP 2000)*. Arlington, Va: February 20 - 24, p.

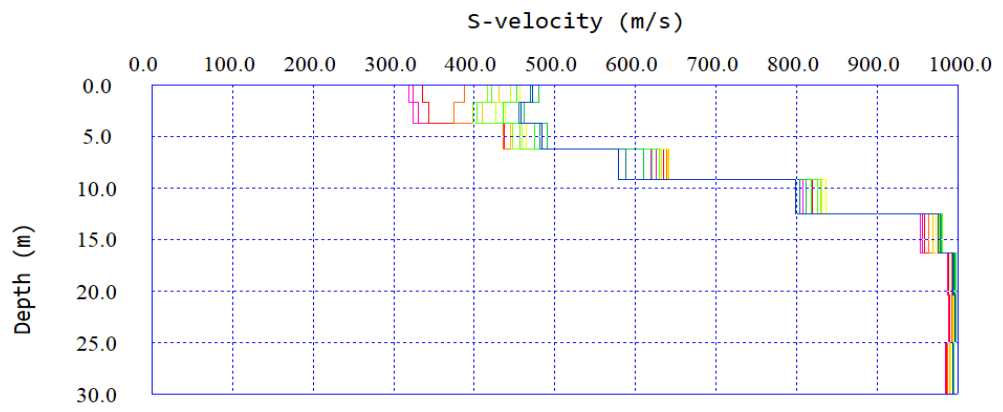
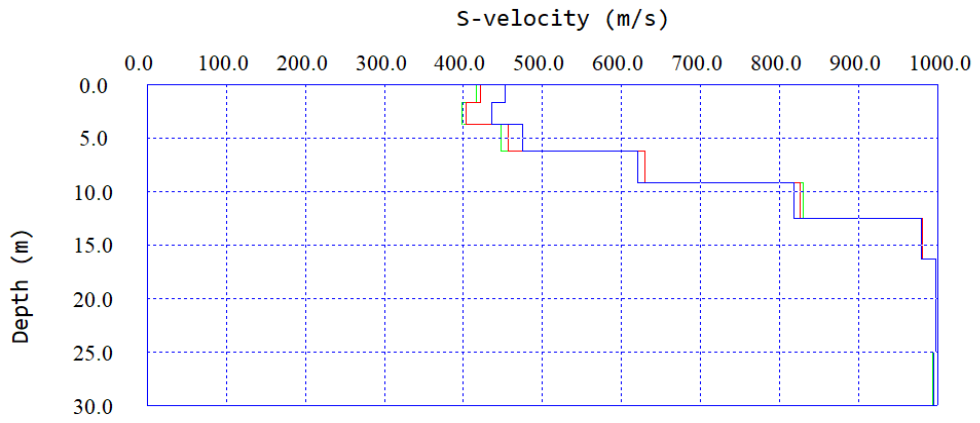
LAMPIRAN

Lampiran 1 : Data









Lampiran 2 : Dokumentasi Akuisisi Data





