

DAFTAR PUSTAKA

- Anonim. 2022. "Kabupaten Gowa". <https://sulselprov.go.id/>. Diakses pada tanggal 31 Januari 2022.
- Abhishek, Kumar. Singh, MP. Ghosh, Saswata dan Anand, Abhishek. 2012. "Weather Forecasting Model using Artificial Neural Network". *Procedia Technology*. 4(1). p. 311-318.
- Aditya, F. Sampurno, J. dan Ihwan, A. 2014. "Modifikasi Estimasi Curah Hujan Satelit TRMM dengan Metode Jaringan Saraf Tiruan Propagasi Balik Studi Kasus Stasiun Klimatologi Siantan". *Positron*. 4(2). p. 40-45.
- Alfarisi, Salman dan Sunarmintyastuti, Lies. 2018. "Pengembangan Aplikasi untuk Meramalkan Penjualan Bordir Tasikmalaya menggunakan Metode Penghalusan Eksponensial". *Jurnal Penelitian Pos dan Informatika*. 8(1). p. 21-36.
- Amalia, Nina. Rachman, Oscar dan Surahman, Roni. 2020. "Sistem Informasi Pertanian Berbasis Kecerdasan Buatan (E-Tandur)". *Jurnal Manajemen Informatika (JAMIKA)*. 10(1). p. 1-10.
- Apriyana, Yayan dan Lindawati (2015). "Aplikasi Model Prediksi Curah Hujan pada Dua Sentra Produksi Padi di Jawa Barat". *Informatika Pertanian*. 24(2). p. 149-156.
- Arifin, Zainal dan Saeri, Moh. 2019. "Pengelolaan Air dan Mulsa pada Tanaman Bawang Merah di Lahan Kering". *Jurnal Horti*. 29(2). p. 159-168.
- Ariyanto. Kurniawan, Dwi Ely. Fatulloh, Agus. 2018. "Rancang Bangun Aplikasi WebGIS untuk Pemetaan Kondisi Sosial Ekonomi Kota Batam". *Jurnal of Applied Informatics and Computing*. 2(1). p. 27-30.
- Arif, Samsu. 2016. "Model Geospasial Sistem Penunjang Keputusan (Geospatial Decision Support System) Manajemen Lahan Pangan". *Disertasi*. Universitas Hasanuddin : Makassar.
- Arlius, Feri. Irsyad, Fadli dan Yanti, Devi. 2017. "Analisis Daya Dukung Lahan untuk Sawah Tadah Hujan di Kabupaten Pasaman Barat". *Jurnal Rona Teknik Pertanian*. 10(1). p. 21-33.
- Azwar dan Lucyana. 2019. "Analisa Efisiensi Irigasi pada Petak Sawah di Daerah Sidang Way Puji, Kecamatan Rawajitu Utara, Kabupaten Mesuji, Provinsi Lampung". *Jurnal Ulul Albab*. 22(2). p. 105-109.
- Badan Nasional Penanggulangan Bencana. 2019. "Indeks Risiko Bencana Indonesia". Direktorat Pengurangan Risiko Bencana BNPB : Jakarta.
- Barir, Much. Zuyyinal Haqqul. 2019. "Sistem Informasi Geografis Pemetaan Lahan Pertanian Bawang Merah dengan Metode K-Means Clustering berbasis Website". *Jurnal Inovate*. 4(1). p. 40-47.
- Caraka, R. E. Yasin, H. dan Prahutama, A. 2014. "Permodelan General Regression Neural Network (GRNN) dengan peubah input data return untuk Peramalan Indeks Hangseng". *Prosiding Seminar Nasional Ilmu Komputer (SNIK)*. p. 283-288.

- Dokumen Informasi Kinerja Pengelolaan Lingkungan Hidup Kabupaten Gowa. 2019. "Kinerja Pengelolaan Lingkungan Hidup Kabupaten Gowa". Pemerintah Kabupaten Gowa : Kabupaten Gowa.
- Estiningtyas, Woro dan Syakir, Muhammad. 2017. "Pengaruh Perubahan Iklim terhadap Produksi Padi di Lahan Tadah Hujan". *Jurnal Meteorologi dan Geofisika*. 18(2). p. 83-93.
- Fahrizal, Febri. Amalia, Faizaul. Santoso, Edy. 2020. "Pengembangan Sistem Informasi Geografis untuk Produksi Kopi Se-Malang Raya". *Jurnal Pengembangan Teknologi Informasi dan Ilmu Komputer*. 4(9). p. 2951-2959.
- Fajarini, Rahmi. Barus, Baba dan Panuju, Dyah Retno. 2015. "Dinamika Perubahan Penggunaan Lahan dan Prediksinya untuk Tahun 2025 serta Keterkaitannya dengan Perencanaan Tata Ruang 2005-2025 di Kabupaten Bogor". *Jurnal Teknik Lingkungan*. 17(1). p. 8-15.
- Faradiba, 2020. "Analisis Pola Curah Hujan terhadap Produktifitas Tanaman Padi Sawah di Provinsi Jawa Barat". *Jurnal EduMatSains*, 4(2). p. 139-152.
- Fatahilah, Muhammad. 2013. "Kajian Keterpaduan Pengelolaan Daerah Aliran Sungai (DAS) Garang Provinsi Jawa Tengah". *Jurnal Geografi*. 10(2). p. 136-153.
- Firdaus. Purwadi, Ofik Taufik dan Angin, Geleng Perangin. 2016. "Kajian Pengelolaan Sumber Daya Air Permukaan berbasis Geographic Information System (GIS) di Kota Bandar Lampung". *Jurnal Rekayasa Sipil dan Desain*. 4(3). p. 345-365.
- Fitriyanto, Bobby Rachmat. Helmi, Muhammad dan Hadiyanto. 2018. "Model Prediksi Perubahan Penggunaan Lahan dengan Pendekatan Sistem Informasi Geografis dan Cellular Automata Markov-Chain : Studi Kasus Kabupaten Rokan Hulu, Provinsi Riau". *Prosiding Seminar Nasional Aplikasi Sains & Teknologi*.
- Gani, Intan Maesti dan Saputri, Marheni Eka. 2015. "Analisis Peramalan dan Pengendalian Persediaan Bahan Baku dengan Metode EQQ pada Optimalisasi Kayu di Perusahaan Purezento". *E-proceeding of management*. 2(2). p. 2029-2041. ISSN : 2355-9357.
- Galih, Aldy. Lendra dan Waluyo, Rudi. 2016. "Aplikasi Estimasi Biaya Pembangunan Bangunan Satu Lantai berbasis Macro Excel". *Jurnal Proteksi*. 2(2). p. 143-152.
- Gustari, Indra. Hadi, Tri Wahyu. Hadi, Safwan dan Renggono, Findy. 2012. "Akurasi Prediksi Curah Hujan Harian Operasional di Jabodetabek: Perbandingan dengan Model WRF". *Jurnal Meteorologi dan Geofisika*. 13(2). p.119-130.
- Herkulana, F. A. Ihwan, A. dan Jumarang, M.I. 2013. "Estimasi Curah Hujan Bulanan Kota Pontianak dengan Suhu Permukaan Laut sebagai Estimator Berdasarkan Jaringan Syaraf Tiruan Backpropagation". *Positron*. 3(1). p. 16-19.
- Hermantoro dan Uktoro, Arief Ika. 2015. "Sistem Informasi Pertanian Sawah Lestari berbasis SIG dan Penginderaan Jauh". *Agroteknose*. VI(2). p. 1-9.

- Hermawan, Widyono. 2009. "ShortCourse: PHP Programming". *Wahana Komputer Semarang*. Semarang.
- Ilyas, Muhammad. Munibah, Khursatul. Rusdiana, Omo. 2014. "Analisis Spasial Perubahan Penggunaan Lahan dalam Kaitannya dengan Penataan Zonasi Kawasan Taman Nasional Gunung Halimun-Salak". *Majalah Ilmiah Globe*. 16(1). p. 33-42.
- Immasari, Ito Iris. 2018. "Sistem Informasi Geografis Perdagangan Tanah Abang dengan Menggunakan Arcview". *Jurnal of Information System, Informatics and Computing*. 2(2). p. 4-9.
- Indrabayu, N. Harum, MS. Pallu, A. Achmad, CL. Fikha. 2012. "Prediksi Curah Hujan dengan Jaringan Syaraf Tiruan". *Prosiding Hasil Penelitian Fakultas Teknik*. Vol. 6. p. 1-8.
- Kadir, Abdul. 2004. "Dasar Aplikasi Database MySQL-Delphi". *Andi*. Yogyakarta.
- Khairullah. Deslianti, Dwita. Hidayah, Agung Kharisma. 2021. "Rancang Bangun Sistem Informasi Produk dan Pemasaran Pertanian berbasis Web". *Journal Innovation Informatics*. 2(1). p. 1-9.
- Khoirunnisa, Lia dan Kurniawan, Fachrul. 2019. "Sistem Informasi Geografis Pemetaan Komoditas Pertanian dan Informasi Iklim berbasis Slim Framework". *Jurnal Sains, Aplikasi, Komputasi dan Teknologi Informasi*. 1(1). p. 16-23.
- Kinasih, Mentari. Wirosoedarmo, Ruslan dan Widiatmono, Bambang Rahadi. 2014. "Analisis Ketersediaan Air terhadap Potensi Budidaya Kedelai (Glycine Max (L) Merril) di Daerah Irigasi Siman". *Jurnal Sumber Daya Alam dan Lingkungan*. p. 1-6.
- Komputer, Wahana. 2009. "PHP Programming". *Andi*. Yogyakarta.
- Kumar, Neeraj dan Jha, Govind Kumar. 2013. "A Time Series ANN Approach for Weather Forecasting". *International Journal of Control Theory and Computer Modelling*. 3(1). p. 19-25.
- Kusumo, Probo, dan Nursari, Evi. "Zonasi Tingkat Kerawanan Banjir dengan Sistem Informasi Geografis pada DAS Cidurian Kab. Serang, Banten", *Jurnal String*. 1(1). p. 29-38.
- Lestari, Ainun Ayu. Munir, Ahmad. Suhardi. 2015. "Prediksi Cuaca Menggunakan Jaringan Syaraf Tiruan Algoritma Backpropagation di Kabupaten Maros". *Prosiding Seminar Nasional PERTETA 2015*. ISBN : 978-602-73478-0-9. p. 806-818.
- Leavline, E. Jebamalar. 2015. "Artificial Neural Network for Classification Problem Using MATLAB". *International Journal of Advance Research in Biology, Ecology, Science and Technology*. 1(6). p. 22-25.
- Lestari, Novia dan Van FC. 2017. "Implementasi Jaringan Syaraf Tiruan untuk Menilai Kelayakan Tugas Akhir Mahasiswa (studi kasus di AMIK Bukittinggi)". *Jurnal Teknologi Informasi & Komunikasi Digital Zone*. 8(1). p. 10-24.
- Lestari, Yuyun Dwi. 2017. "Jaringan Syaraf Tiruan untuk Prediksi Penjualan Jamur menggunakan Algoritma Backpropagation". *Jurnal ISD*. 2(1). p. 40-46.

- Lubis, Muhammad Ridwan. 2019. "Model Jaringan Syaraf Tiruan Backpropagation untuk Meningkatkan Penguasaan Mahasiswa pada Matakuliah Algoritma dan Pemrograman". *Paradigma*. XXI(1). p. 91-94.
- Luthfianto, Reza. Susanto, Imam. Christiyono, Yuli. 2011. "Peramalan Jumlah Penumpang Kereta Api dengan Jaringan Syaraf Tiruan Metode Perambatan Balik (Back Propagation)". *Universitas Diponegoro Press*. Semarang.
- Mahbub, Muhammad. 2017. "Penuntun Praktikum Agrohidrologi". *Program Studi Ilmu Tanah Universitas Lambung Mangkurat*. Banjarbaru.
- Manalu, Marihot TP. 2016. "Jaringan Syaraf Tiruan untuk Memprediksi Curah Hujan Sumatera Utara dengan Metode Backpropagation (Studi Kasus :BMKG Medan)". *Jurnal Riset Komputer*. 3(1). p. 35-40.
- Manongga, Danny. Papilaya, Samuel dan Pandie, Selfiana. 2009. "Sistem Informasi Geografis untuk Perjalanan Wisata di Kota Semarang". *Jurnal Informatika*. 10(1). p. 1-9.
- Maslahah, Fitri Amaliah dan Syaifudin Ramadhani. 2012. "Studi Pendahuluan Prediksi Peningkatan Konsentrasi Karbon Dioksida (CO₂) dalam Fenomena Perubahan Iklim menggunakan Jaringan Syaraf Tiruan dengan Metode Backpropagation". *Megasains*. 3(2). p. 86-96.
- Muharsyah, Robi. 2012. "Prakiraan Curah Hujan Tahun 2008 Menggunakan Teknik Neural Network dengan Prediktor Sea Surface Temperature (SST) di Stasiun Mopah Merauke". *Jurnal Meteorologi dan Geofisika*. 10(1). p. 10-21.
- Mujahidin, Arief. Kustiyo, Aziz dan Suchayono, Dedi. 2014. "Penerapan Jaringan Saraf Tiruan untuk Pemodelan Prakiraan Curah Hujan Bulanan". *Institut Pertanian Bogor*. Bogor.
- Mulyono, Asep. Mulyadi, Dedi dan Maria, Riza. 2011. "Deskripsi dan Klasifikasi Jenis Tanah di Wilayah Sagalaherang, Subang". *Prosiding Pemaparan Hasil Penelitian Puslit Geoteknologi LIPI Bandung*. p.37-43.
- Murdaningsih, Widiatmaka. Munibah, Khursatul dan Ambarwulan, Wiwin. 2017. "Analisis Spasial Perubahan Penggunaan Lahan Pertanian untuk Mendukung Kemandirian Pangan di Kabupaten Inderamayu". 19(2). p. 175-184.
- Murniati, Ni Luh Ketut Dwi. Indwiarti. Rohmawati, A.A. 2018. "Implementasi Model Autoregressive (AR) dan Autoregressive Conditional Heteroskedasticity (ARCH) untuk Memprediksi Harga Emas". *Journal on Computing*. 3(2). p. 29-44.
- Muryamto, Rochmad. Waljiyanto. Rahardjo, Untung. Riyadi, Gondang. Andaru, Ruli. Taftazani, Iqbal. Marta, Wahyu. Farida, Annisa. 2016. "Pembuatan Peta dan Sistem Informasi Geospasial Lahan Pertanian di Kecamatan Sentolo, Kabupaten Kulonprogo, Yogyakarta". *Indonesian Journal of Community Engagement*. 1(2). p. 278-287.
- Nadjamuddin, Dedy Febrianto. Soetopo, Widandi dan Sholichin, Moh. 2014. "Rencana Penjadwalan Pembagian Air Irigasi Daerah Irigasi Paguyaman

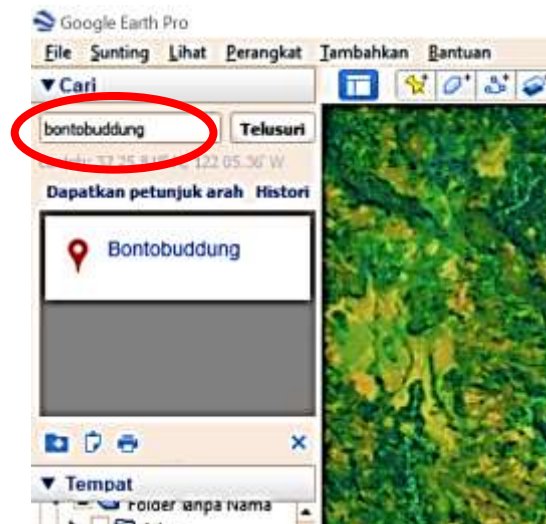
- Kanan Kabupaten Boalemo Provinsi Gorontalo". *Jurnal Teknik Pengairan*. 5(2). p.158-165.
- Nahib, Irmadi. 2016. "Prediksi Spasial Dinamika Areal Terbangun Kota Semarang dengan menggunakan Model Regresi Logistik". *Majalah Ilmiah Globe*. 18(2). p. 95-104.
- Nugroho, Jalu Tejo. Hadi, Safwan dan Tjasyono H.K., Bayong. 2013. "Peningkatan Akurasi Prediksi Curah Hujan Bulanan di Wilayah Jakarta Menggunakan Data Tropical Rainfall Measuring Mission (TRMM) dan Data Sinar Kosmik Berbasis Jaringan Syaraf Tiruan". *Jurnal Sains Dirgantara*. 11(1). p. 41-48.
- Oktaviani, C., dan Afdal. 2013. "Prediksi Curah Hujan Bulanan Menggunakan Jaringan Syaraf Tiruan dengan Beberapa Fungsi Pelatihan Backpropagation". *Jurnal Fisika Unand*, Vol. 2(4). p. 228-237.
- Prabowo, Prasetyo Dodik. Bachri, Syamsul dan Wiwoho, Bagus Setiabudi. 2017. "Prediksi Perubahan Penggunaan Lahan dan Pola berdasarkan Citra Landsat Multiwaktu dengan Land Change Modeler (LCM) IDRISI SELVA 17 : Studi Kasus Sub-DAS Brantas Hulu". *Jurnal Pendidikan Geografi*. 22(1). p. 32-48.
- Pradipta, Nur Suri. Sembiring, Pasukat dan Bangun, Pengarapen. 2013. "Analisis Pengaruh Curah Hujan di Kota Medan". *Jurnal Saintia Maematika*. 1(5). p. 459-468.
- Purwantara, Suhadi. 2015. "Studi Temperatur udara terkini di Wilayah di Jawa Tengah dan DIY". *Geomedia*. 13(1). p. 41-52.
- Putra, Richard Mahendra dan Rani, Nurhastuti Anjar. 2020. "Prediksi Curah Hujan Harian di Stasiun Meteorologi Kemayoran menggunakan Artificial Neural Network (ANN)". *Buletin GAW Bariri*. 1(2). p. 101-108.
- Riadi, Joni dan Nurmahaludin. 2012. "Aplikasi Jaringan Tiruan Multi Layer Perceptron pada Aplikasi Prakiraan Cuaca". *Jurnal Poris Teknik*. 4(2). p. 71-76.
- Ritha, Nola. Bettiza, Martaleli. Dufan, Ariel. 2016. "Prediksi Curah Hujan dengan Menggunakan Algoritma Lovenberg-Marquardt dan Backpropagation". *Jurnal Sustainable*. 5(2). p. 11-16.
- Ritonga, Alven Safik dan Atmojo, Suryo. 2018. "Pengembangan Model Jaringan Syaraf Tiruan untuk Memprediksi Jumlah Mahasiswa Baru di PTS Surabaya (Studi Kasus Universitas Wijaya Putra)". *Jurnal Ilmiah Teknologi Informasi Asia*. 12(1). p. 15-24.
- Ruminta, Handoko dan Nurmala, Tati. 2018. "Indikasi Perubahan Iklim dan Dampaknya terhadap Produksi Padi di Indonesia". *Jurnal Agro*. 5(1). p. 48-60.
- Sabransyah, M. Nasution, Yuki Novia dan Amijaya, Fidia Deny Tisna. 2017. "Aplikasi Metode Naïve Bayes dalam Prediksi Resiko Penyakit Jantung". *Jurnal Eksponensial*. 8(2). p. 111-118.
- Sallaby, Achmad Fikri & Kanedi Indra. 2020. "Perancangan Sistem Informasi Jadwal Dokter Menggunakan Framework Codeigniter". *Jurnal Media Infotama*. 16(1). p. 48-53.

- Sankari, Sri G. dan Valarmathi, A. 2017. "Weather Forecasting with Back Propagation of Neural Network using MATLAB". *International Journal of Scientific Research in Computer Science, Engineering and Information Technology*. 2(2). p. 1111-1114.
- Santoso, Andi dan Nasir, Muhammad. 2021. "Pemetaan Lahan dan Komoditas Pertanian berbasis WebGIS di Kabupaten OKU Timur". *Jurnal Ilmiah Betrik*. 12(02). p. 129-138.
- Santoso, Paulus Basuki Kuwat. 2018. "Model Dinamika Spasial Penggunaan Lahan Sawah di Kabupaten Subang Provinsi Jawa Barat". *Disertasi*. Institut Pertanian Bogor : Bogor.
- Santoso, Resdiana, Widia, Arief, Dimas Anggita Mochamad. 2020. "Rancang Bangun Aplikasi Penjualan Hasil Pertanian berbasis Web Studi Kasus Kabupaten Bandung". *Jurnal Teknik Informatika*. 12(2). p. 15-21.
- Santosa, Elisabeth DW. dan Herlina, N. 2013. "Pengaruh Pemberian berbagai Komposisi Bahan Organik pada Pertumbuhan dan Hasil Tanaman Bawang Merah (*Allium Ascalonicum L.*)". *Jurnal Produksi Tanaman*. 1(3). p. 2338-2346.
- Shodiq, Ariska Rosadi Al Rasyid, Priatna, Wahyu Budi, Kusnadi, Nunung. 2018. "Perancangan Sistem Informasi Agribisnis Kedelai berbasis Web di Kabupaten Grobogan, Jawa Tengah". *IPTEK-KOM*. 20(2). p. 121-136.
- Siang, Jong Jek. 2005. "Jaringan Syaraf Tiruan dan Pemrogramannya menggunakan Matlab". *Andi*. Yogyakarta.
- Sirait, Sudirman, Aprilia, Linda dan Fachruddin. 2020. "Analisis Neraca Air dan Kebutuhan Air Tanaman Jagung (*Zea Mays L.*) berdasarkan Fase Pertumbuhan di Kota Tarakan". *Rona Teknik Pertanian*. 13(1). p. 1-12.
- Siregar, Diana Cahaya, Anugrah, Robbi Akbar, Kusumah, Bhakti Wira. 2020. "Kajian Curah Hujan untuk Pemuktahiran Tipe Iklim Oldeman Di Wilayah Kepulauan Riau". *Jurnal Pertanian Presisi*. 4(2). p.100-110.
- Sudarsono, Aji. 2016. "Jaringan Syaraf Tiruan untuk Memprediksi Laju Pertumbuhan Penduduk Menggunakan Metode Backpropogation (Studi Kasus di Kota Bengkulu)". *Jurnal Media Infotama*. 12(1). 61-69.
- Suryamen, Haris dan Hsb, Habibi. 2017. "Pembangunan Sistem Informasi Komoditi berbasis WEBGIS untuk Pertanian Perkebunan dan Kehutanan Daerah Tanjung Raya Maninjau". *Prosiding Seminar Nasional Sains dan Teknologi 2017*. P-ISSN : 2407-1846. E-ISSN : 2460-8416.
- Susanto, Arief, Kharis, Ahmad, dan Khotimah, Tutik. 2016. "Sistem Informasi Geografis Pemetaan Lahan Pertanian dan Komoditi Hasil Panen Kabupaten Kudus". *Jurnal Informatika*. 10(2). p. 1233-1243.
- Susilo, Bowo. 2011. "Permodelan Spasial Probabilistik Integrasi Markov Chain dan Cellular Automata untuk Kajian Perubahan Penggunaan Lahan Skala Regional di Provinsi Daerah Istimewa Yogyakarta". *Jurnal Gea*. 11(2). p. 163-178.
- Triyono, Andri, Santoso, Alb Joko dan Pranowo. 2016. "Penerapan Metode Jaringan Syaraf Tiruan Backpropogation untuk Meramalkan Harga Saham (IHSG)". *Jurnal Sistem dan Informatika*. 11(1). p. 165-172.

- Uktoro, Arief Eka dan Hermantoro. 2015. "Sistem Informasi Pertanian Sawah Lestari berbasis SIG dan Penginderaan Jauh". *Jurnal Agroteknose*. 6(2). p. 1-9.
- Wahid, Abdul. 2009. "Analisis Faktor-Faktor yang Mempengaruhi Debit Sungai Mamasa". *Jurnal SMARTek*. 7(3). p. 204-218.
- Widyagdo, Bagas Airf. Suprayogi, Andri dan Subiyanto, Sawitri. 2019. *Jurnal Geodesi UNDIP*. 8(3). p. 37-45.
- Yoranda, Defanto Hanif. Furqon, Muhammad Tanzil. Data, Mahendra. 2018. "Prediksi Intensitas Curah Hujan Menggunakan Metode Jaringan Syaraf Tiruan Backpropagation". 2(10). p. 3793-3801.
- Yuniar, Risty Jayanti. S., Didik Rahadi dan Setyawati, Onny. 2013. "Perbaikan Metode Prakiraan Cuaca Bandara Abdulrahman Saleh dengan Algoritma Neural Network Backpropagation". *Jurnal EECCIS*. 7(1). p. 65-70.
- Yusuf, Sri Malahayati. Murtilaksono, Kukuh. Hidayat, Yayat dan Suhartono, Yuli. 2018. "Analisis dan Prediksi Perubahan Tutupan Lahan di DAS Citarum Hulu". *Jurnal Pengelolaan Sumberdaya Alam dan Lingkungan*. 8(3). p. 365-375.
- Zufria, Ika. Andriana, Septiana Dewi. Lubis, Muhammad Zulfikar. 2019. "Sistem Informasi Geografis Lahan Pertanian pada Kecamatan Bandar Khalifah berbasis Pemetaan". *Journal of Islamic Science and Technology*. 4(2). p. 108-117.

Lampiran 1. Prosedur Kerja Digitasi Menggunakan Google Earth

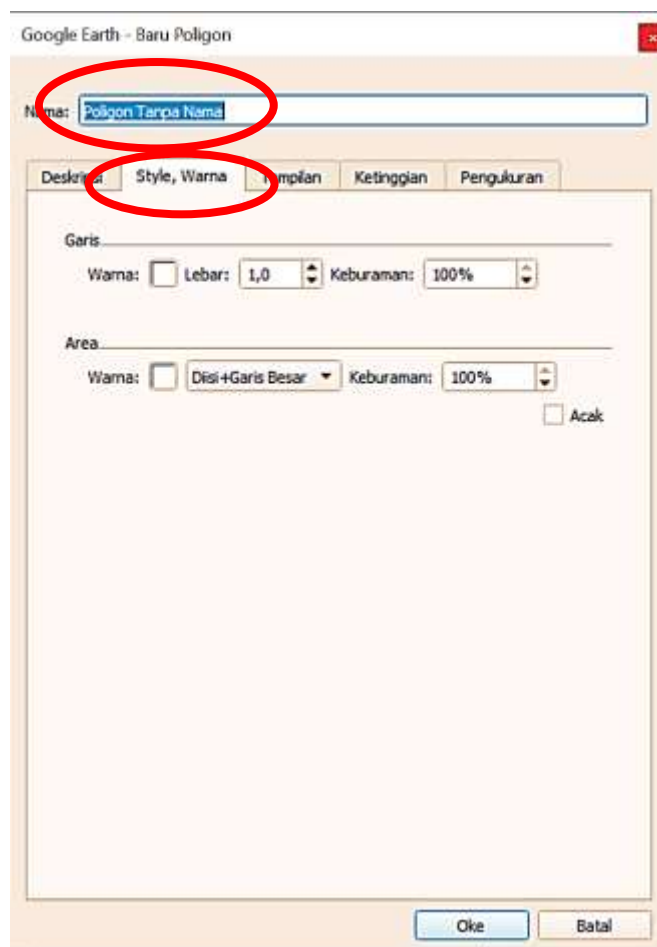
1. Membuka *software google earth* kemudian mencari lokasi yang akan di digitasi



2. Pada *toolbar* pilih ikon "add path" (digitasi garis); "add placemark" (digitasi titik); dan "add polygon" (digitasi polygon)

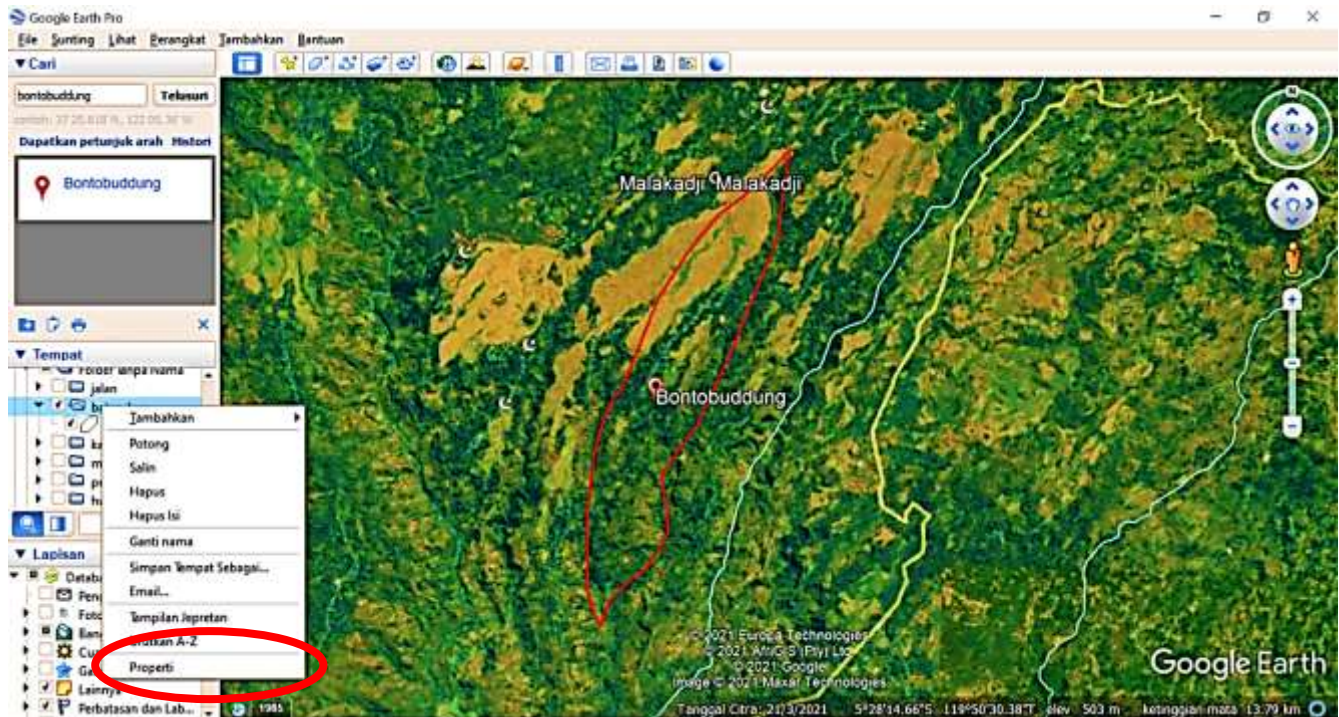


3. Memberi nama file digitasi pada jendela yang telah terbuka, selanjutnya mengatur simbologi pada menu "*style, color*" untuk menentukan warna dan tebal garis digitasi yang akan dibuat.



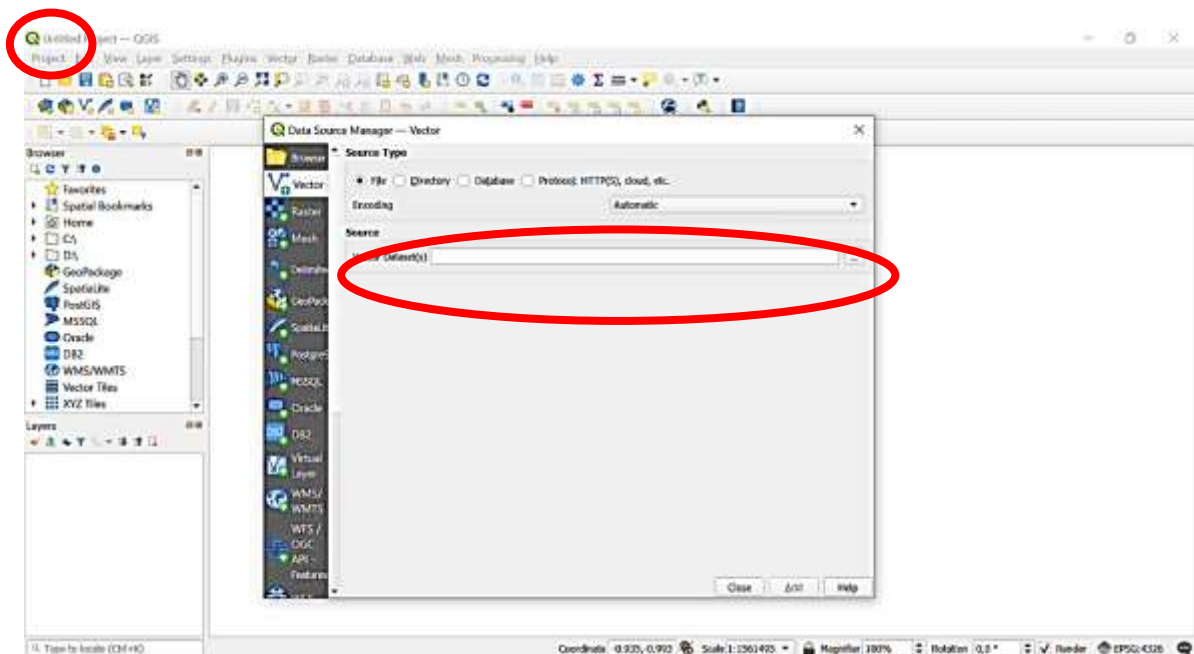
4. Mendigitasi daerah yang telah ditentukan, kemudian klik OK pada jendela file digitasi yang telah dibuat.

- Menyimpan file digitasi pada jendela *Places* dengan klik kanan nama file yang telah didigitasi kemudian memilih “*save place as*” kemudian menentukan tempat penyimpanan hasil digitasi, selanjutnya klik “*save*” maka file digitasi akan tersimpan dalam bentuk file kmz atau kml

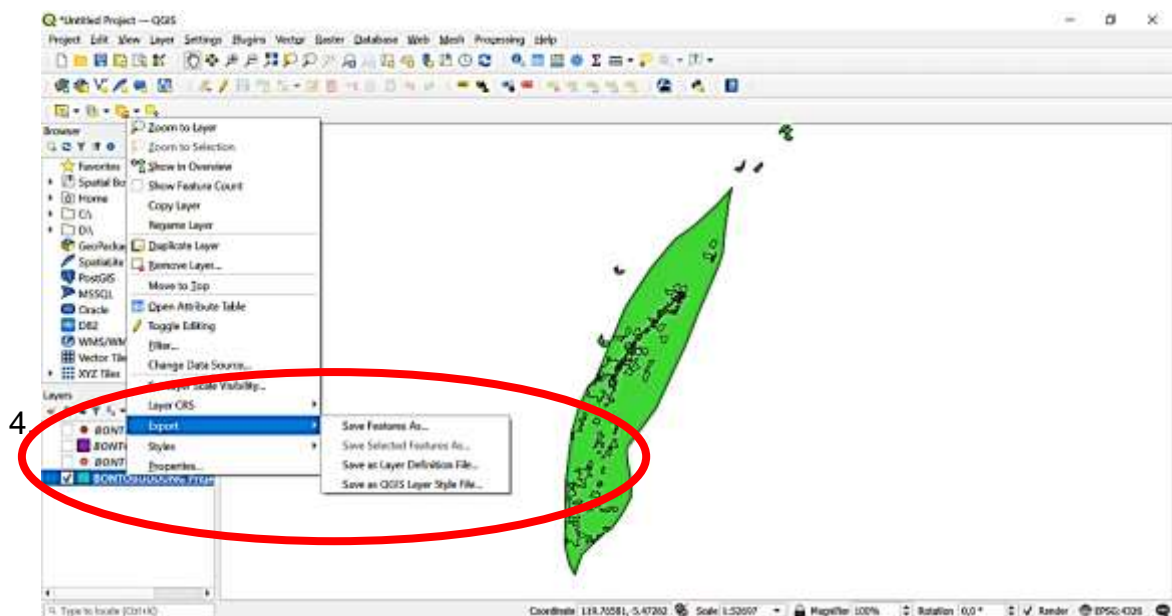


Lampiran 2. Prosedur Kerja Konversi File kml ke shp menggunakan QGis

1. Membuka aplikasi QGis
2. Memilih “open data source” pada toolbar kemudian mencari data kml yang akan diubah



3. Setelah data kml masuk ke layer kerja klik kanan layer kerja kemudian pilih “export” pada layer kerja yang aktif selanjutnya pilih “save feature as” dan pilih format penyimpanan data “ESRI shapefile”,



Save Vector Layer as...

Format **ESRI Shapefile**

File name

Layer name

CRS **EPSG:4326 - WGS 84**

Encoding **UTF-8**

Save only selected features

▶ **Select fields to export and their export options**

▼ **Geometry**

Geometry type **Automatic**

Force multi-type

Include z-dimension

▶ **Extent (current: none)**

▼ **Layer Options**

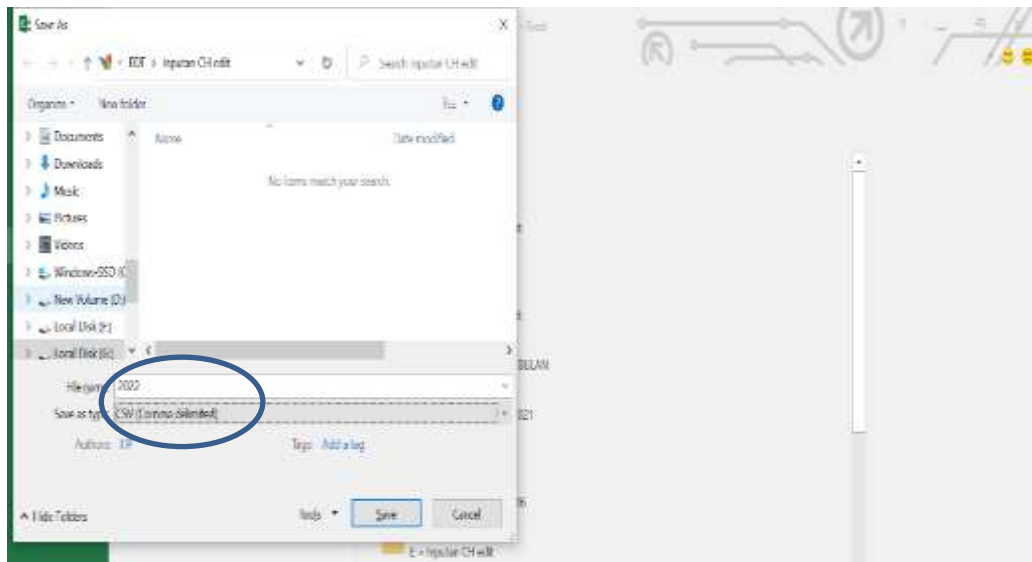
RESIZE **NO**

Add saved file to map

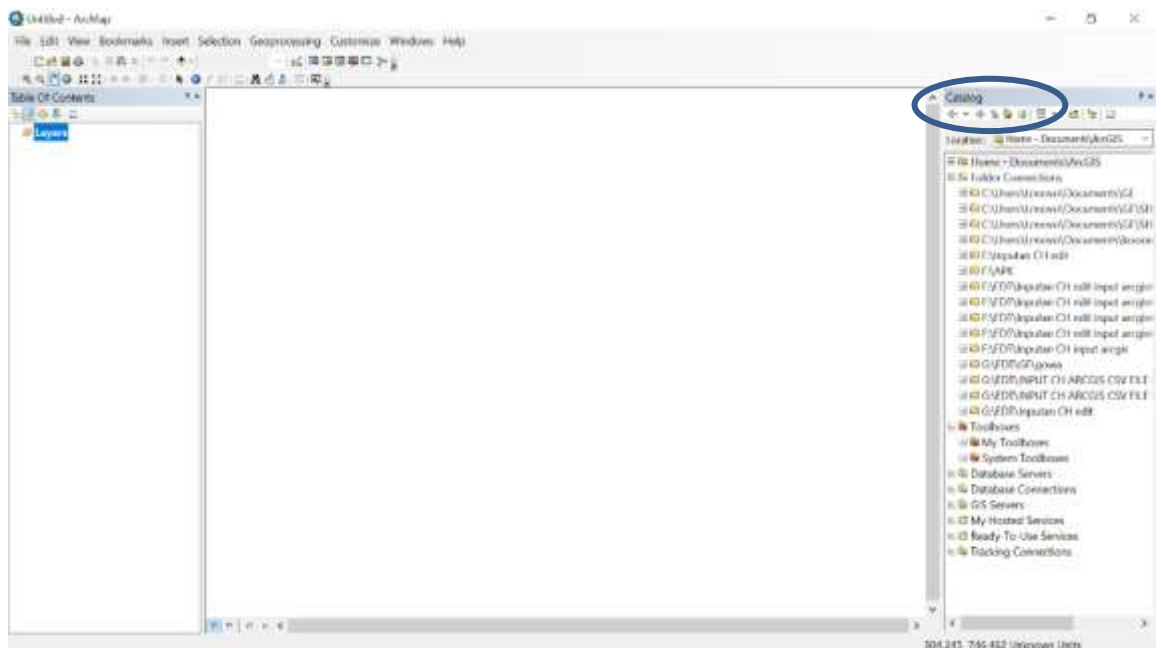
OK Cancel Help

Lampiran 3. Prosedur Kerja Konversi Data Curah Hujan menjadi Format shp menggunakan ArcMap

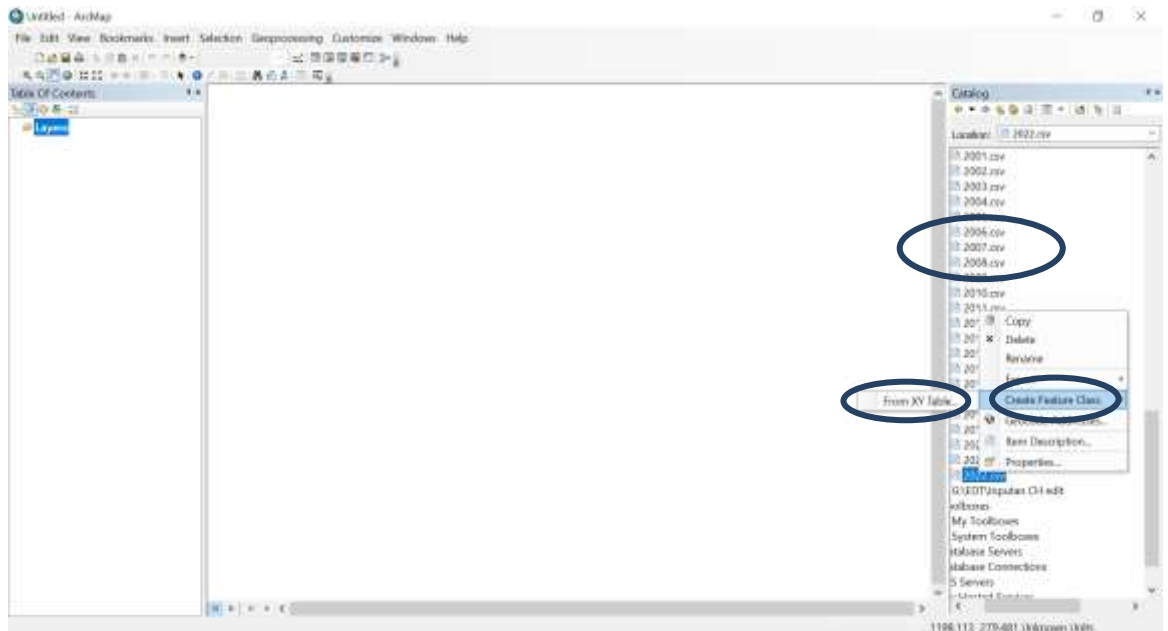
1. Menyimpan file curah hujan dengan format csv



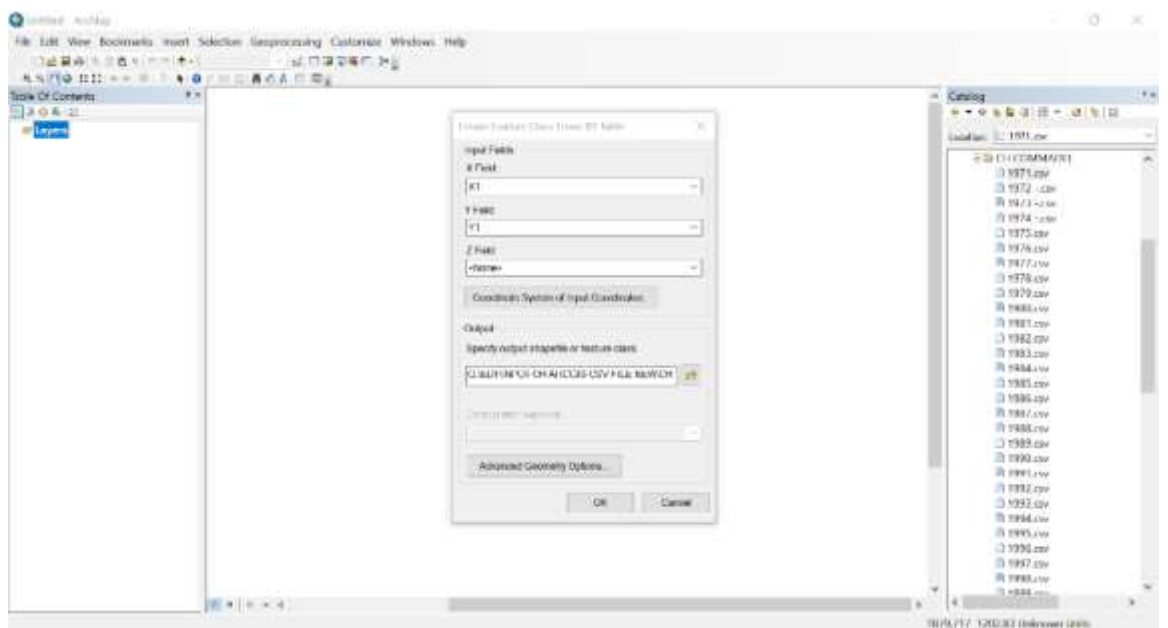
2. Membuka file yang telah disimpan dengan format csv melalui arc catalog



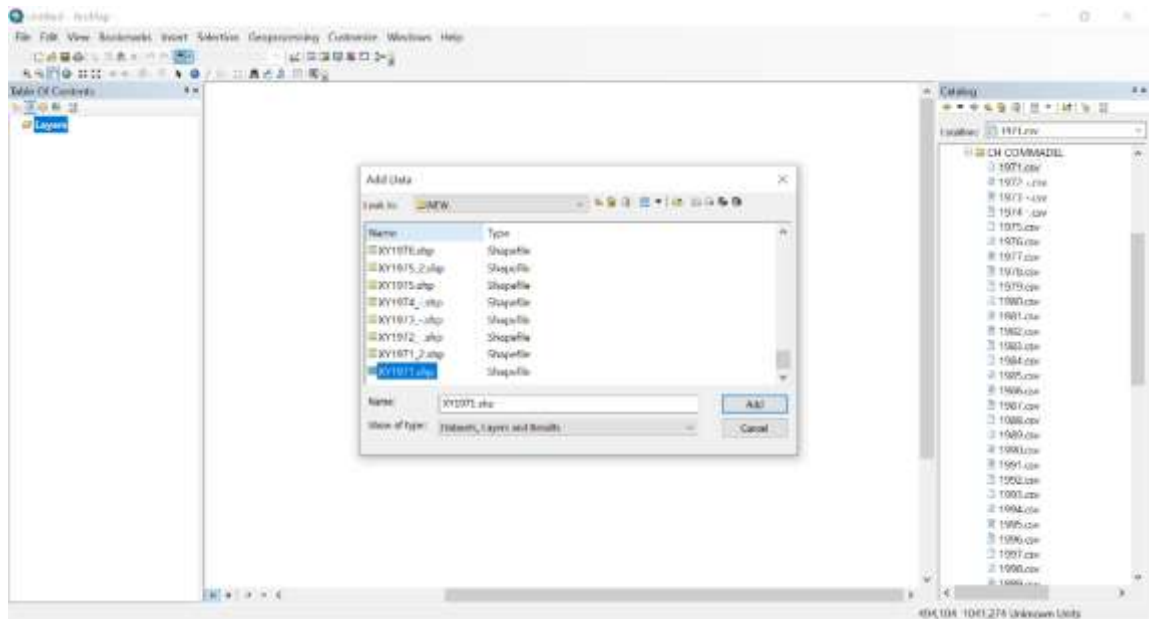
3. Klik kanan pada file csv yang akan diubah menjadi file shp, selanjutnya pilih *create feature class* lalu pilih *from XY table*



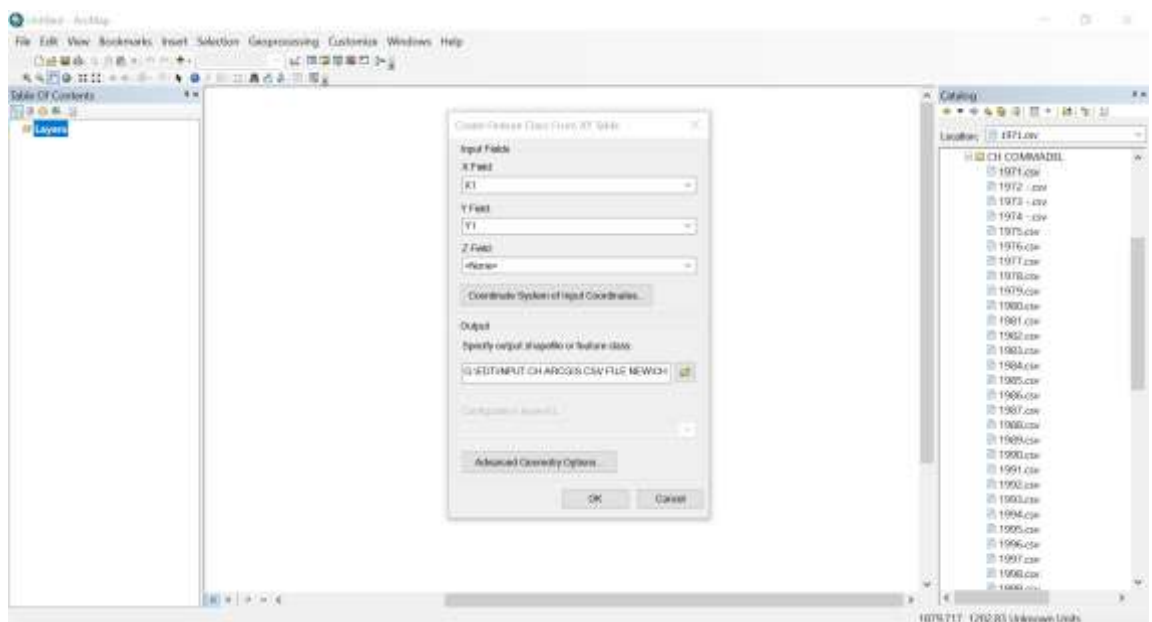
4. Sesuaikan sistem koordinat yang akan digunakan, kemudian klik OK

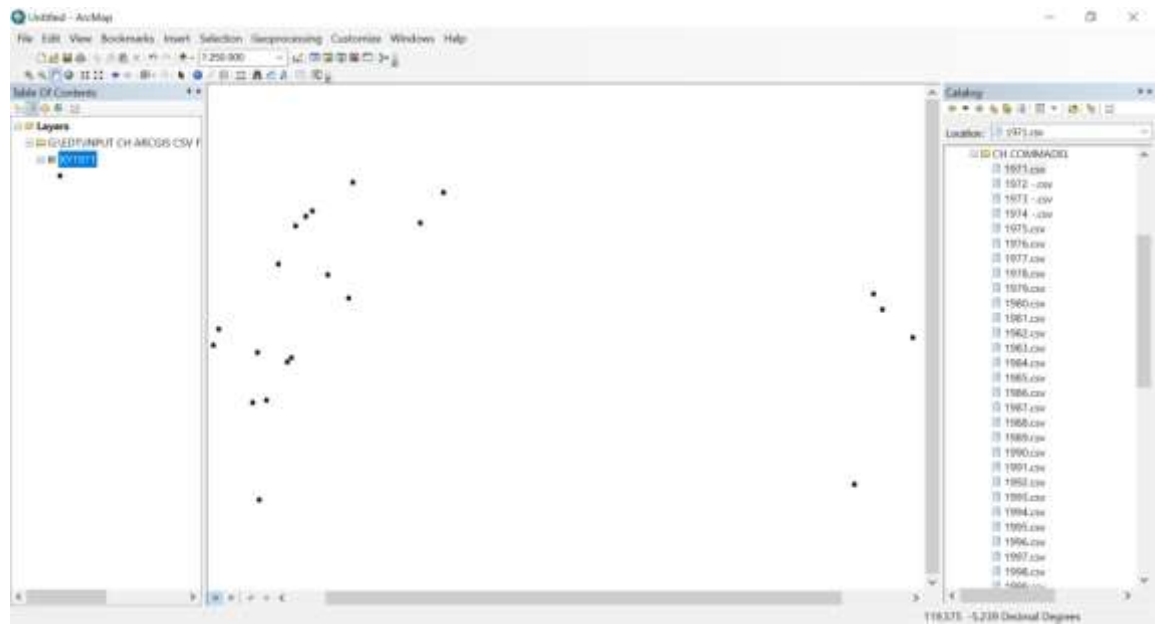


5. Buka file yang sudah disimpan dengan format shpfile



6. Titik stasiun curah hujan yang telah berformat shp





Lampiran 4. Instalasi Codeigniter dan Leaflet

Persiapan

Alat dan Bahan:

1. PC/Notebook
2. Visual Studio Code (Code Editor)
3. XAMPP
4. Codeigniter versi 3
5. Leaflet versi terbaru
6. Sliding Menu jquery

Instalasi Codeigniter

1. Aktifkan webserver apache dan database mysql melalui XAMPP.



2. Download codeigniter versi 3.
3. Ekstrak hasil download dan pindahkan foldernya ke xampp -> htdocs, beri nama "webgis".
4. Buka browser kemudian akses <http://localhost/webgis/>. Jika tampilannya muncul seperti gambar dibawah, maka instalasi codeigniter sudah berhasil.



Pengaturan Codeigniter

1. Buka folder “webgis” menggunakan visual studio code



2. Buat controller Home (home.php) dan view Home (v_home.php) dengan cara mengganti welcome.php -> home.php dan welcome_message.php -> v_home.php

home.php

```

1  <?php
2  defined('BASEPATH') OR exit('No direct script access allowed');
3
4  class Home extends CI_Controller {
5      public function index()
6      {
7          $this->load->view('v_home');
8      }
9  }

```

v_home.php

```

1  <?php
2  defined('BASEPATH') OR exit('No direct script access allowed');
3  ?>

```

- Ubah pengaturan di config.php untuk mengubah base_url dan index_page (menghilangkan index.php di url)

```
$config['base_url'] = 'http://localhost/webgis/';
```

```
$config['index_page'] = '';
```

Tambahkan pada kode berikut pada .htaccess root folder

```
RewriteEngine On
RewriteCond %{REQUEST_FILENAME} !-f
RewriteCond %{REQUEST_FILENAME} !-d
RewriteRule ^(.*)$ index.php/$1 [L]
```

- Ubah pengaturan di autoload.php untuk menambahkan

```
$autoload['helper'] = array('url');
```

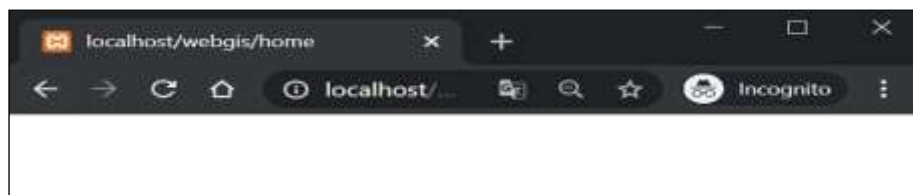
helper url

- Ubah pengaturan di routes.php untuk mengganti default

```
$route['default_controller'] = 'home';
```

controller

- Hasil setelah pengaturan codeigniter dilakukan



Instalasi sliding menu jquery

1. Download sliding menu jquery.
2. Buat folder assets di root folder, kemudian buat folder vendor didalam folder assets
3. Pindahkan folder hasil ekstraksi sliding menu jquery ke dalam folder vendor.
4. Salin kode dari url berikut ke v_home.php:

<https://www.jqueryscript.net/demo/Sliding-Side-Menu-Panel-with-jQuery-Bootstrap-BootSideMenu/>

5. Sesuaikan path css dan js

```
17 <link href="<?= base_url()?>assets/vendor/Sliding-Side-Menu-
18 Panel-with-jQuery-Bootstrap-BootSideMenu/css/BootSideMenu.css" rel="stylesheet">
```

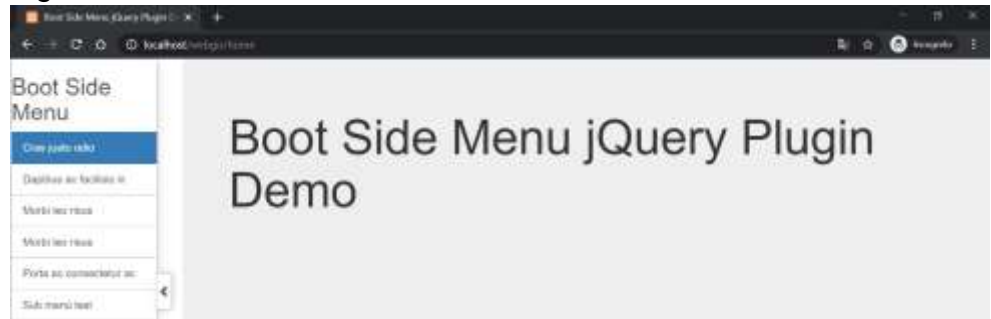
```
171 <script src="<?= base_url()?>assets/vendor/Sliding-Side-Menu-Panel-
172 with-jQuery-Bootstrap-BootSideMenu/js/BootSideMenu.js"></script>
```

6. Hapus slide sebelah kanan

```
176 // $('#test2').BootSideMenu({side:"right"});
```

```
64 <!--Test 2 -->
65 <!-- <div id="test2">
66 <div class="list-group">
67 <a href="#" class="list-group-item active">Cras justo odio</a>
68 <a href="#" class="list-group-item">Dapibus ac facilisis in</a>
```


7. Hasil akhirnya bisa disesuaikan dengan tampilan yang ingin dimunculkan.



Instalasi Leaflet

1. Download leaflet.
2. Ekstrak hasil download dan pindah ke folder webgis->assets->vendor
3. Lakukan pengaturan terhadap css dan javasript leaflet

```
17 <link href="{?= base_url()}assets/vendor/leaflet/leaflet.css" rel="stylesheet">
```

```
55 <script src="{?= base_url()}assets/vendor/leaflet/js/leaflet.js"></script>
```

Tambahkan style berikut:

```
30 #mapid {
31     height: 460px;
32 }
```

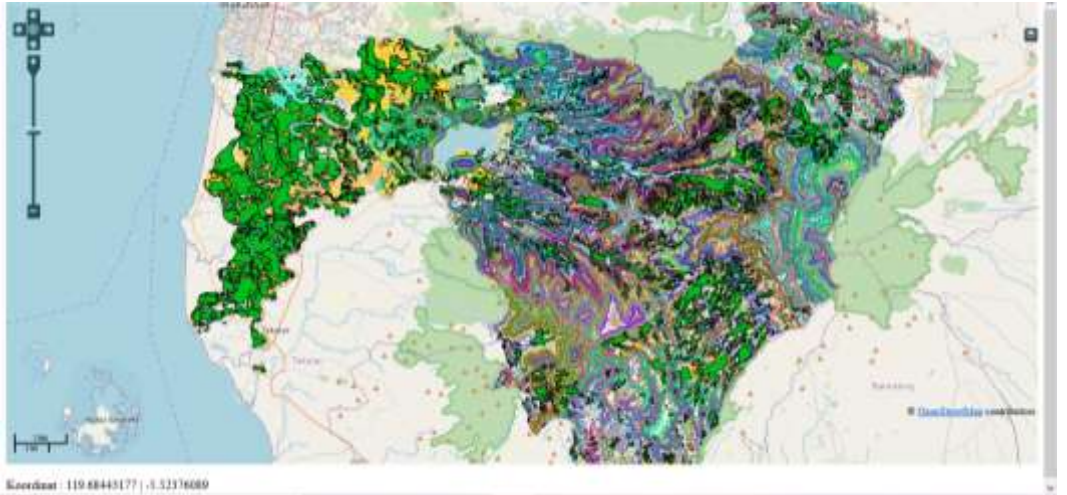
4. Buat frame peta

```
53 <div class="row">
54     <div class="col-md-12">
55         <div id="mapid"></div>
56     </div>
57 </div>
```

5. Tambahkan script (javascript) berikut

```
69 var map = L.map('mapid').setView([-3.842695, 114.6620476], 13);
70
71 L.tileLayer('https://{s}.tile.openstreetmap.org/{z}/{x}/{y}.png', {
72     attribution: '&copy; <a href="https://www.openstreetmap.org/copyright">OpenStreetMap</a> contributors'
73 }).addTo(map);
```

6. Hasil akhir



Lampiran 5. Instalasi MapServer menggunakan MS4W
(MapServer for Windows).

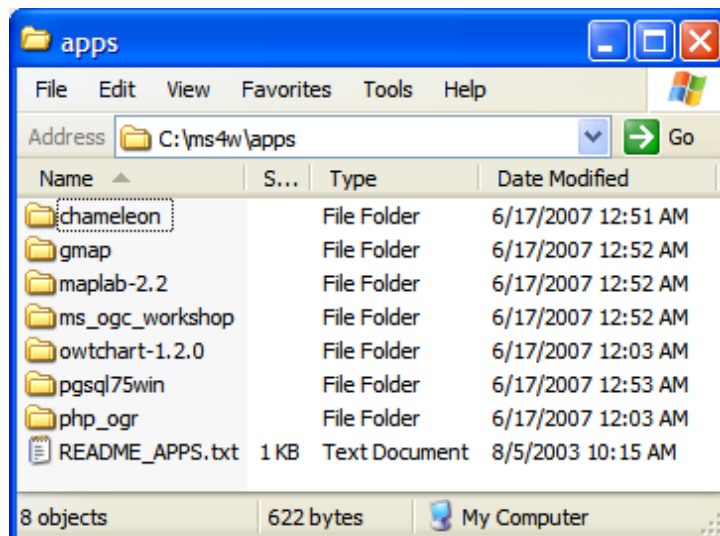
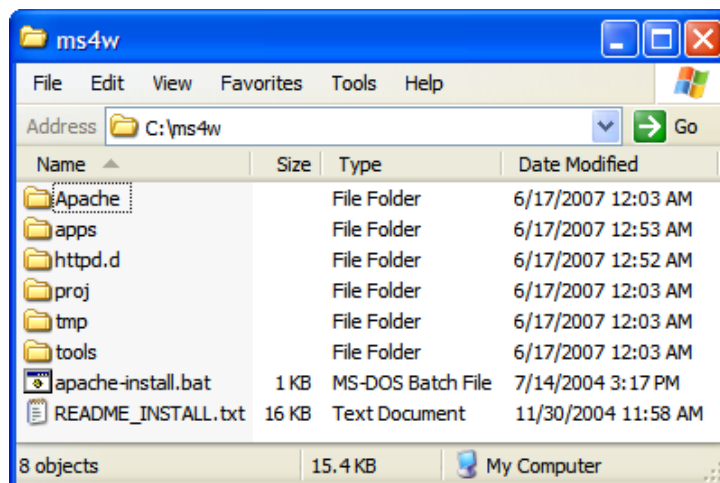
1. Instalasi dilakukan dalam OS Windows.
2. MapServer yang digunakan dapat berupa:
 - a. MapServer yang berjalan pada web server Apache dalam bundel MS4W (MapServer for Windows).
 - b. MapServer dengan web server IIS menggunakan paket aplikasi MapServer dan PHP yang terpisah.
3. Bundel MS4W, mencakup komponen:
 - a. Web Server Apache
 - b. PHP untuk pemrograman
 - c. MapServer, baik sbg program CGI maupun sbg ekstensi PHP (PHP/Mapscript).
 - d. MapLab, tool visual untuk menyusun file konfigurasi MapServer.
 - e. Chameleon, framework untuk menangani tampilan dan interaksi user dgn aplikasi MapServer.
 - f. Contoh aplikasi menggunakan MapServer: Gmap dan OGC Workshop.

Tabel 1. File-file yang dibutuhkan

FILE	KOMPONEN
ms4w-1.0.1.zip	<ul style="list-style-type: none"> • Apache Web Server, versi 2.0.5.0 • MapServer versi 4.2.1 dan 4.4.0 • PHP versi 4.3.7
pgsql75win_ms4w.zip	PostgreSQL versi 7.5, dgn ekstensi PostGIS (manage spatial data).
maplab_ms4w-2.2.zip	Aplikasi MapLab versi 2.2, utk desain aplikasi MapServer secara visual.
chameleon_ms4w-2.0.zip	Framework Chameleon, versi 2.0, utk keperluan development aplikasi MapServer
gmap_ms4w.zip	<ul style="list-style-type: none"> • Contoh aplikasi berbasis MapServer • Contoh pemrograman PHP/Mapscript • UI menggunakan java applet: ROSA
ms_ogc_workshop.zip	Workshop ttg MapServer

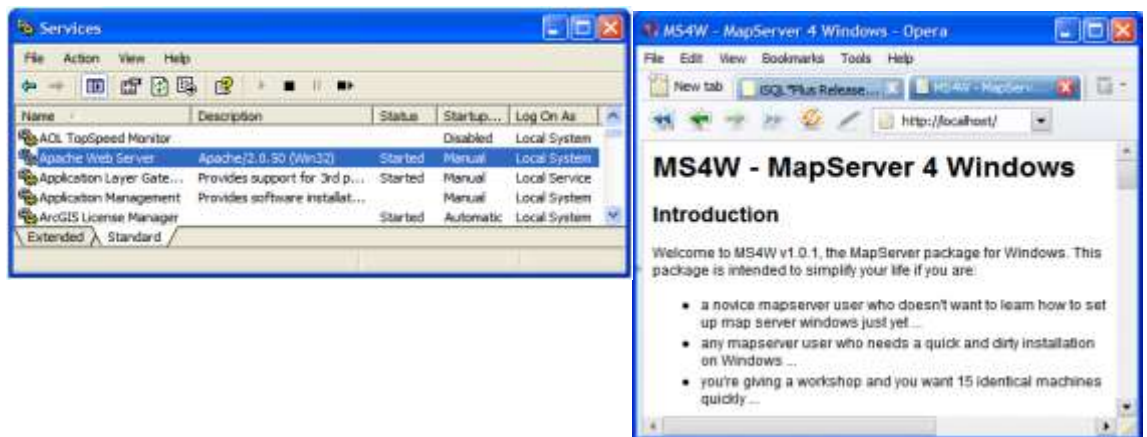
Prosedur Instalasi MapServer

1. Ekstrak file **ms4w-1.0.1.zip** pada lokasi **c:** (hasilnya:**C:\ms4w**).
2. Ekstrak semua file ***.zip** pada lokasi yang sama (**c:**)
3. Hasil Ekstraksi :



Cek Instalasi MapServer

4. Jalankan batch file **C:\ms4w\apache-install.bat** : program script untuk menjalankan web server Apache.
5. Cek service Apache aktif.

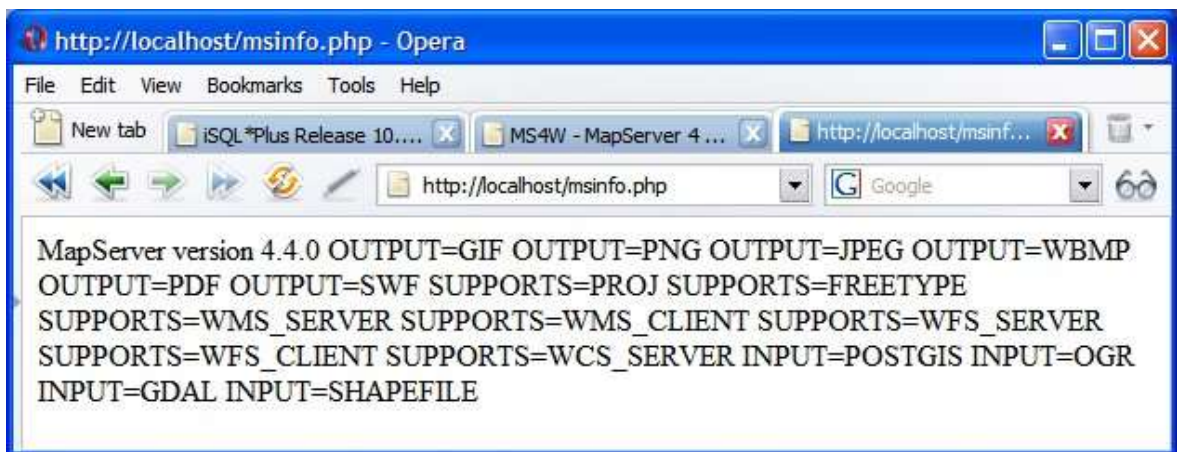


6. Jalankan browser untuk melihat web server MapServer.
7. Agar dapat membaca script PHP/Mapscript yang ber-ekstensi *.PHP, lakukan setting:
 - a. Edit file **C:\ms4w\Apache\cgi-bin\php.ini**
 - b. Ubah pada posisi string: “; **Dynamic Extensions** ;”
 - c. Tambahkan script dibawahnya:
extension=php_mapscript_44.dll
8. Restart servis Apache kembali.

9. Agar dapat membaca script PHP/Mapscript yang ber-ekstensi *.PHP, lakukan setting:
 - a. Edit file **C:\ms4w\Apache\cgi-bin\php.ini**
 - b. Ubah pada posisi string: “; **Dynamic Extensions** ;”
 - c. Tambahkan script dibawahnya:
extension=php_mapscript_44.dll
10. Restart servis Apache kembali.

11. Untuk test running PHP/Mapscript, buat script php sederhana (misal. **msinfo.php**).
12. Tulis isi script:

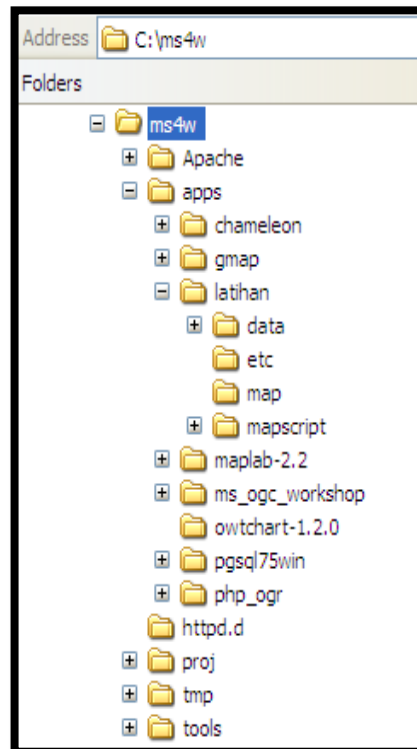
```
<?php  
echo ms_GetVersion();  
?>
```
13. Simpan dalam lokasi:
C:\ms4w\Apache\htdocs\msinfo.php
14. Buka browser untuk menampilkan hasil:



15. Menampilkan Peta dgn File *.MAP

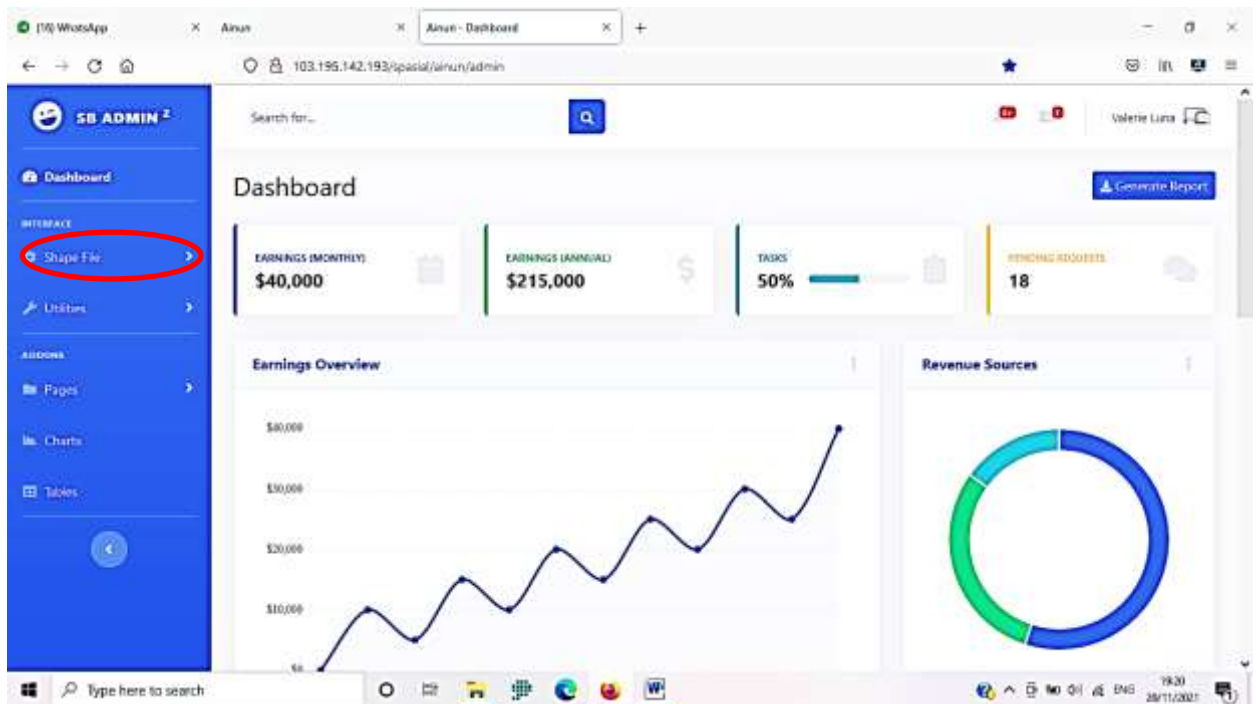
16. File *.map berisi file konfigurasi peta.

17. Mengandung komponen tampilan peta spt definisi layer, proyeksi, pengaturan legenda, skala, dsb.

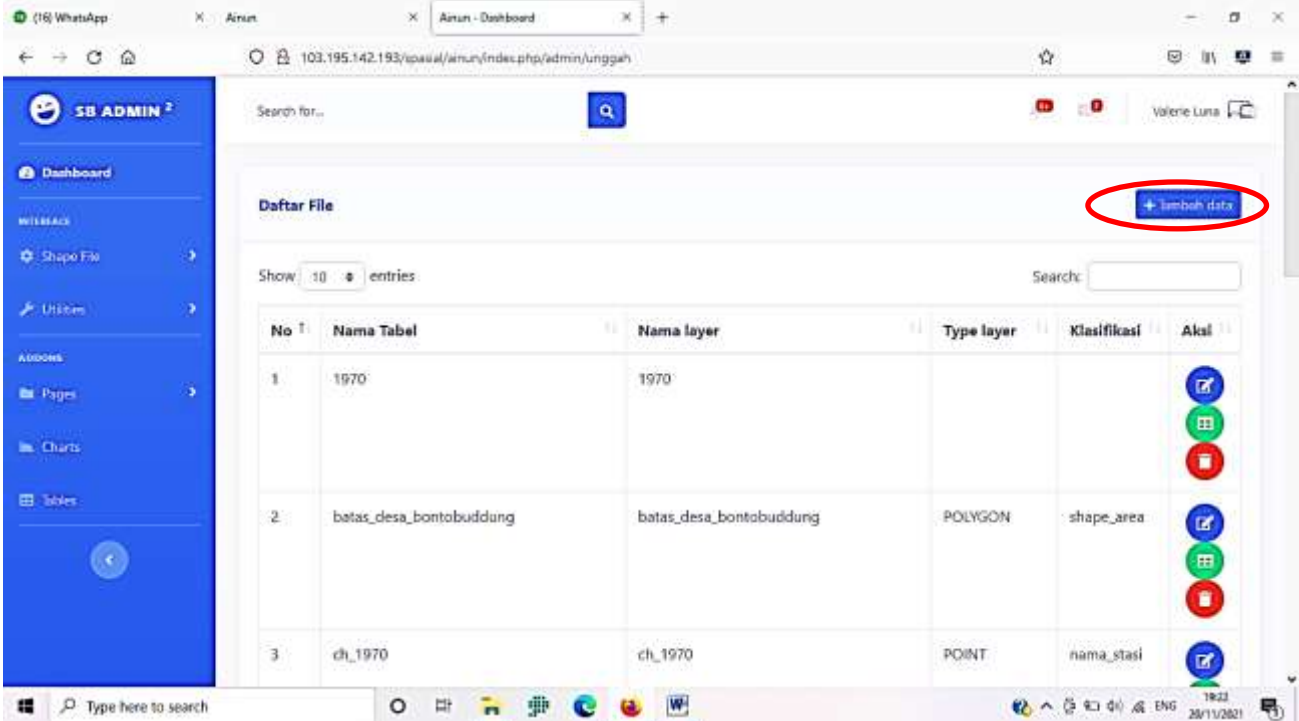


Lampiran 6. Prosedur Kerja Penguploadan File dalam Web Admin

1. Membuka alamat web <http://103.195.142.193/spasial/ainun/admin>
2. Memilih tab shape file kemudian klik layer



3. Kemudian klik tambah data

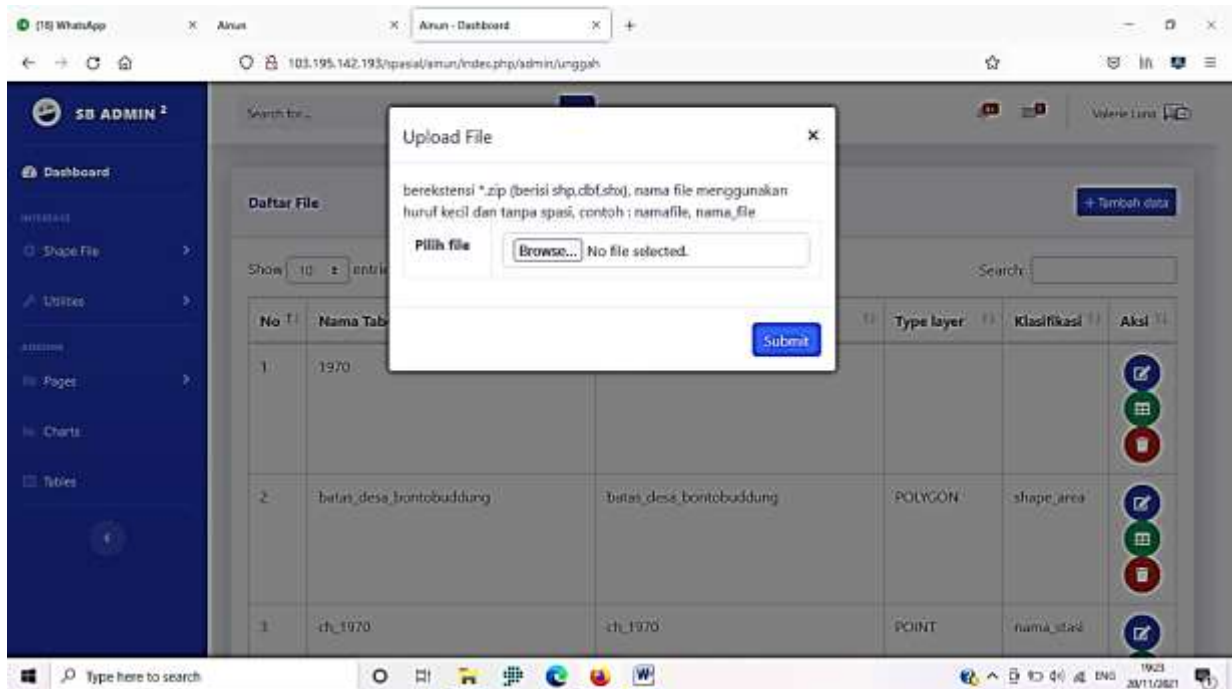


The screenshot shows the SB ADMIN 2 web application interface. The left sidebar contains navigation options: Dashboard, WILKRAAS, Shape File, Utlities, Attribues, Pages, Charts, and Tables. The main content area displays a 'Daftar File' table with the following data:

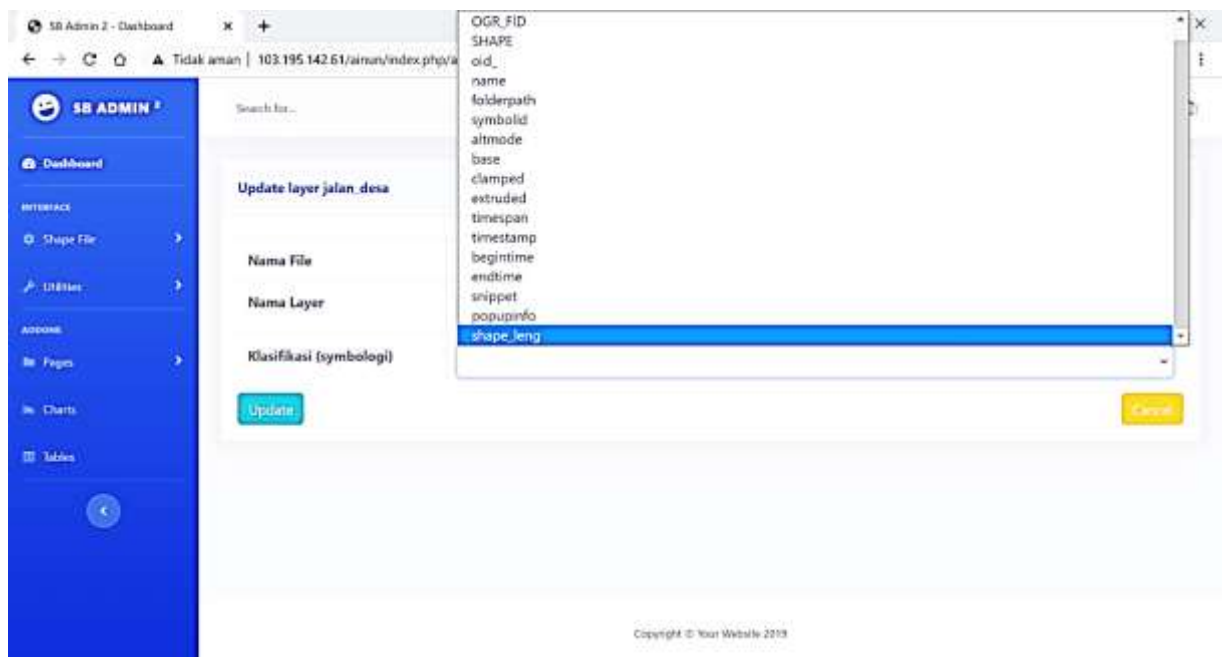
No	Nama Tabel	Nama layer	Type layer	Klasifikasi	Aksi
1	1970	1970			[Edit] [Add] [Delete]
2	batas_desa_bontobuddung	batas_desa_bontobuddung	POLYGON	shape_area	[Edit] [Add] [Delete]
3	dh_1970	dh_1970	POINT	nama_stasi	[Edit] [Add] [Delete]

A red circle highlights the '+tambah data' button in the top right corner of the table area.

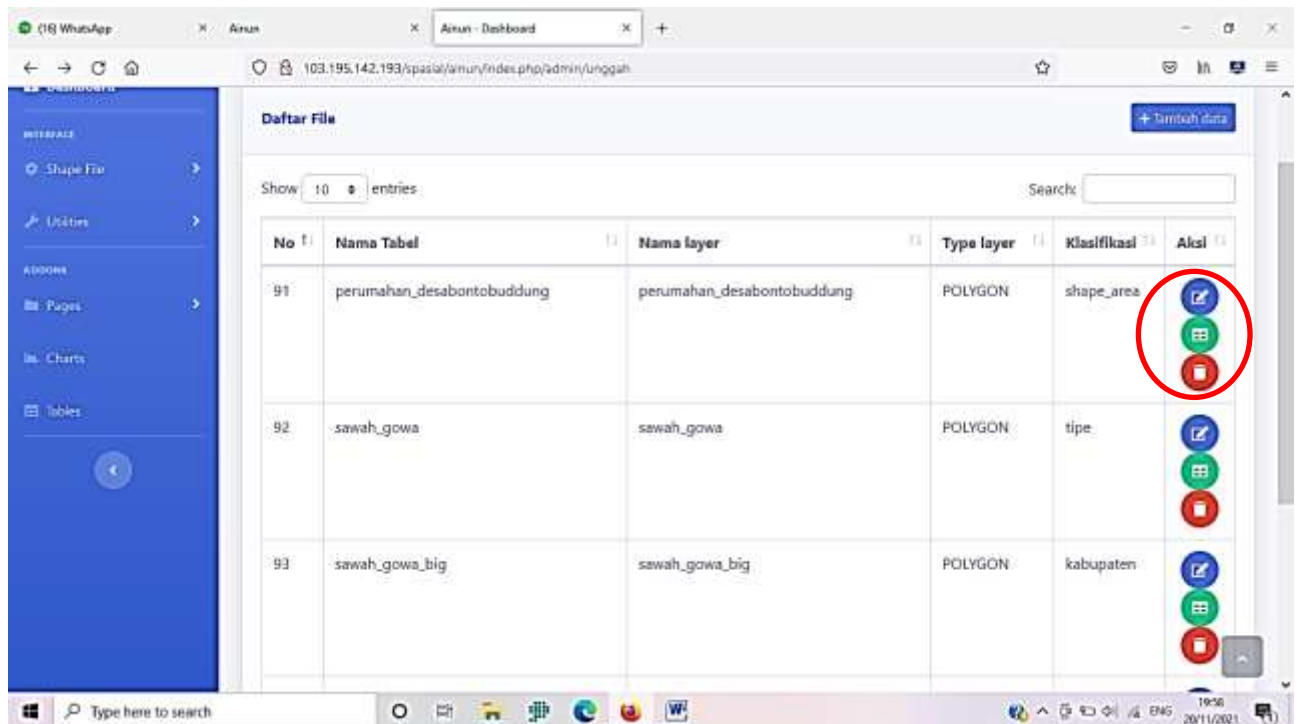
4. Memilih file dalam bentuk ZIP folder yang berisi data shp hasil digitasi yang telah dilakukan kemudian submit



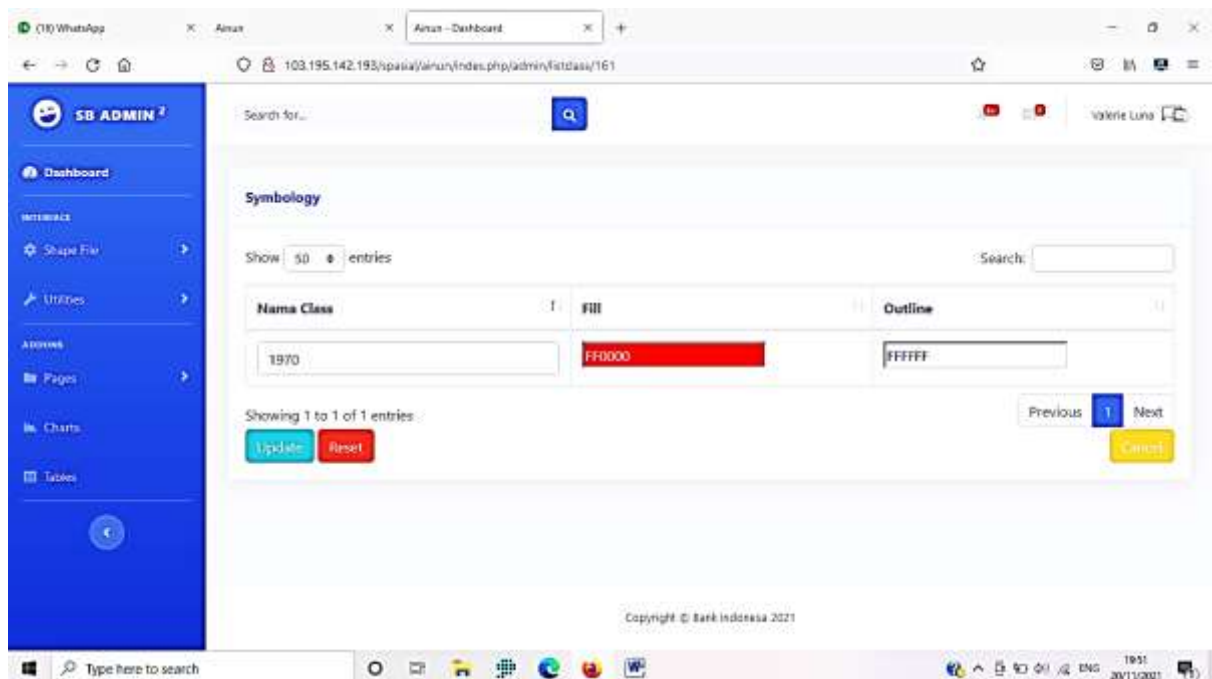
- Menentukan klasifikasi dari file yang telah disubmit, kemudian update.



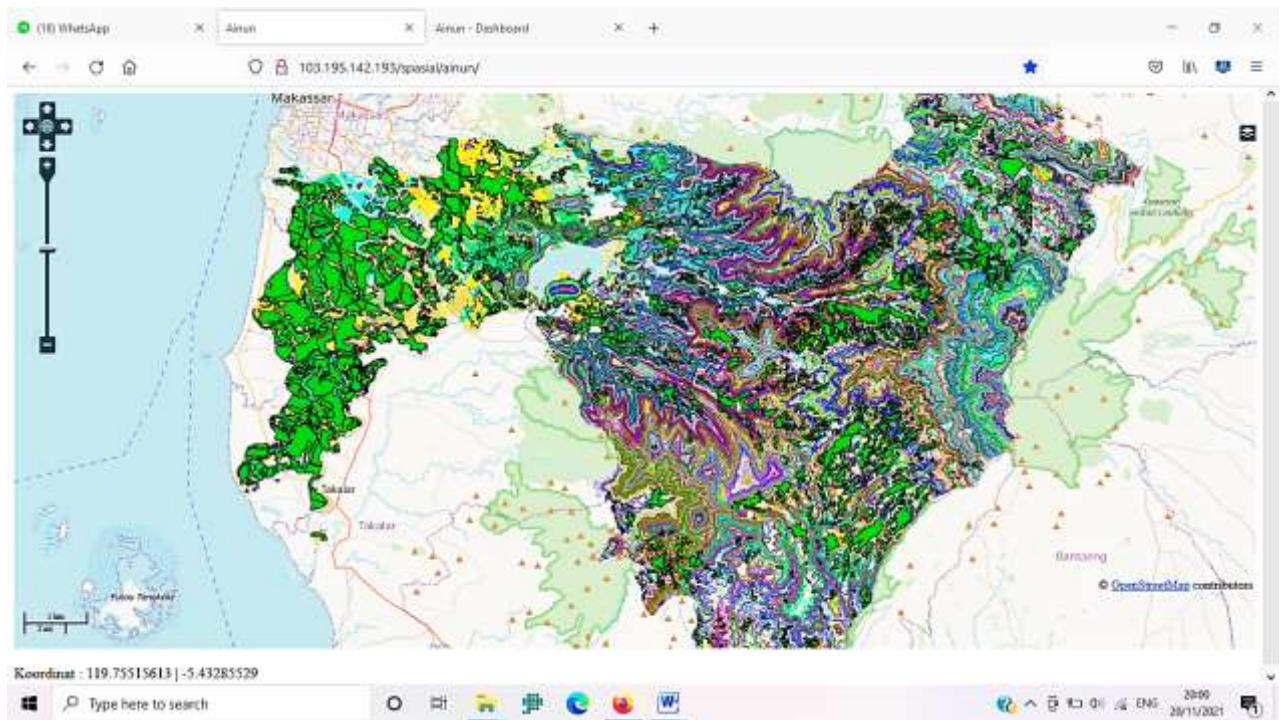
- Agar hasil digitasi terlihat dalam web, maka dapat dilakukan dengan mengatur saturasi warna dengan mengklik warna hijau.



7. Mengklik update setelah memilih warna.

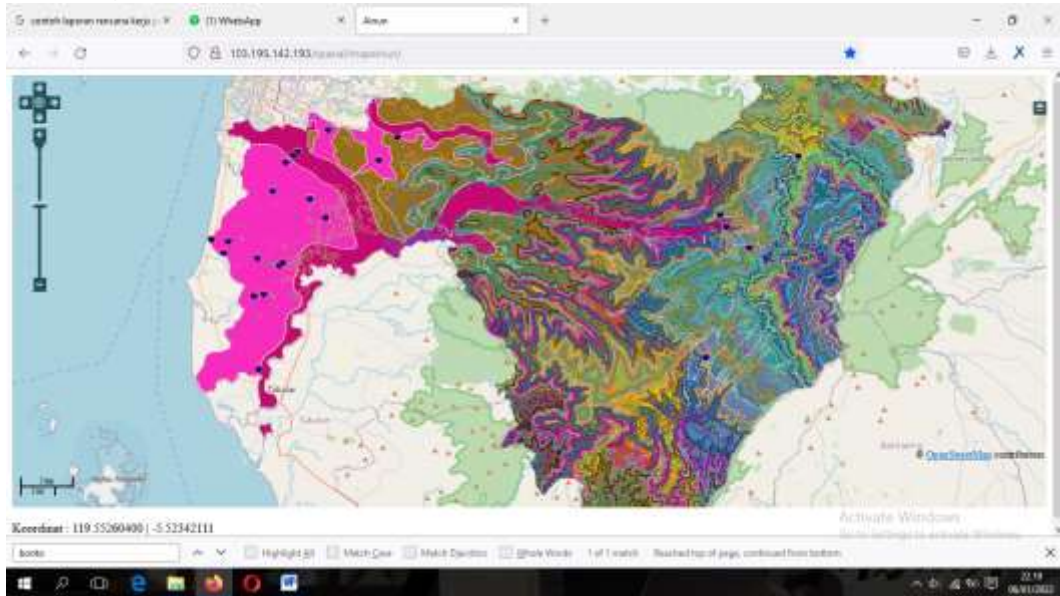


8. Untuk melihat hasil digitasi dapat dilakukan dengan membuka web <http://103.195.142.193/spasial/mapainun/>

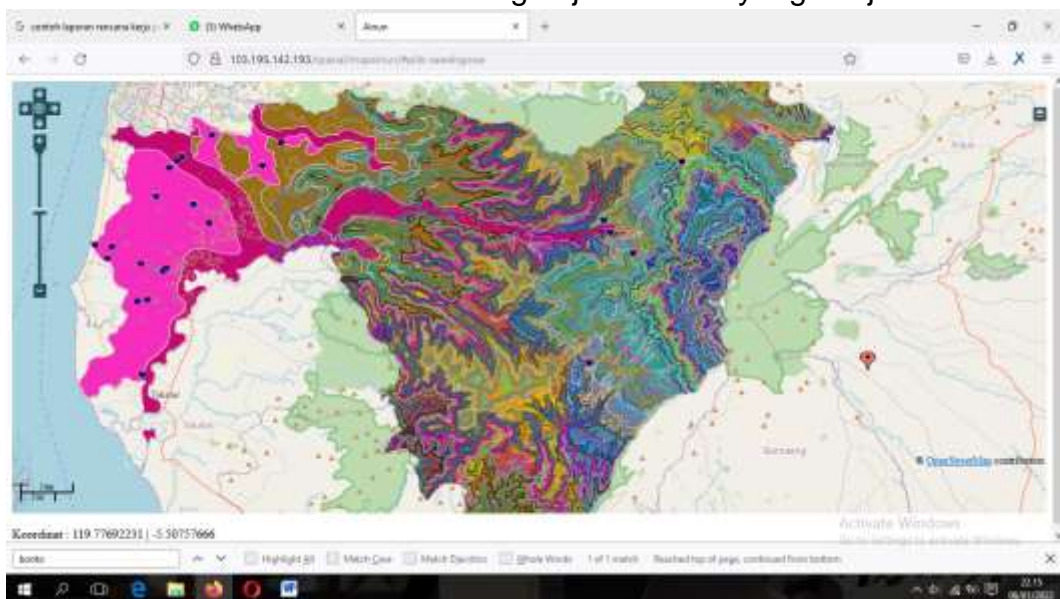


Lampiran 7. Pengopersian Website

1. Kunjungi laman <http://103.195.142.193/spasial/mapainun/>



2. Melakukan zoom untuk melihat dengan jelas lokasi yang dituju.



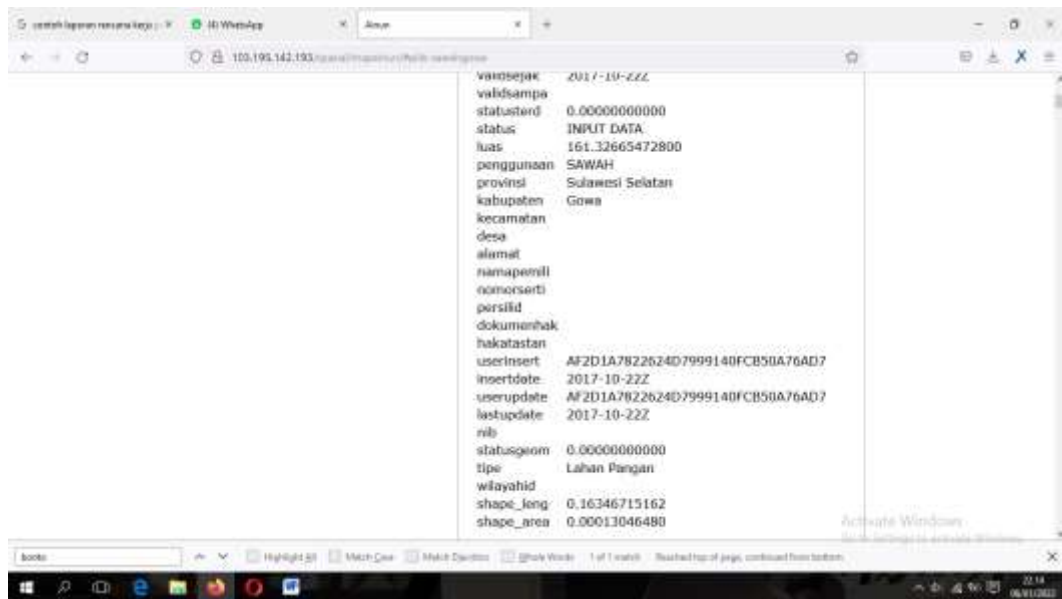
- Klik daerah yang ingin diketahui penggunaannya lahannya. Kemudian muncul kotak keterangan.

The screenshot shows a web browser displaying a GIS application. The top part shows a map with a popup window titled "informasi Peta" (Map Information) listing various land use categories like "tanah", "sawah_gowa", "ch_20222", "Curah hujan 1977", "vegetasi", "ch_20221", "sungai/25k", "Curah Hujan 1971", "ch_20222", and "kantor1". Below the list is a table of attributes for a selected feature.

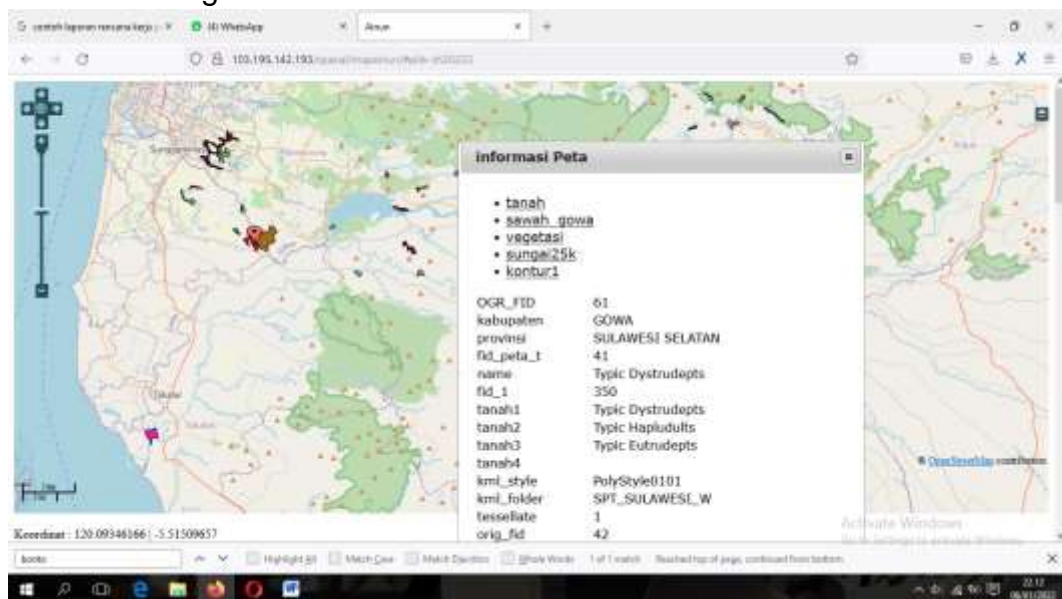
OGR_FID	61
kabupaten	GOWA
provinsi	SULAWESI SELATAN
fid_peta_1	41
name	Typic Dystrudepts
fid_1	350
tanah1	Typic Dystrudepts
tanah2	Typic Hapluudults
tanah3	Typic Eutrudepts

The bottom part of the screenshot shows a detailed data table for the selected feature:

OGR_FID	4219
objectid	4219
bidangipb	5C2FA02B6A062057E053031D0B0A1480
kendaliipb	5C2FD2E68FAAE250E053021D0B0A2180
validsajak	2017-10-22Z
validsampa	
stabussterd	0.0000000000
status	INPUT DATA
luas	161.32665472800
penggunaan	SAWAH
provinsi	Sulawesi Selatan
kabupaten	Gowa
kecamatan	
desa	
alamat	
namapemil	
nomorserti	
persihid	
dokumenhak	
hakatestan	
userinsert	AF2D1A7822624D7999140FCB50A76AD7
insertdate	2017-10-22Z
userupdate	AF2D1A7822624D7999140FCB50A76AD7
lastupdate	2017-10-22Z
nib	
statusgeom	0.0000000000

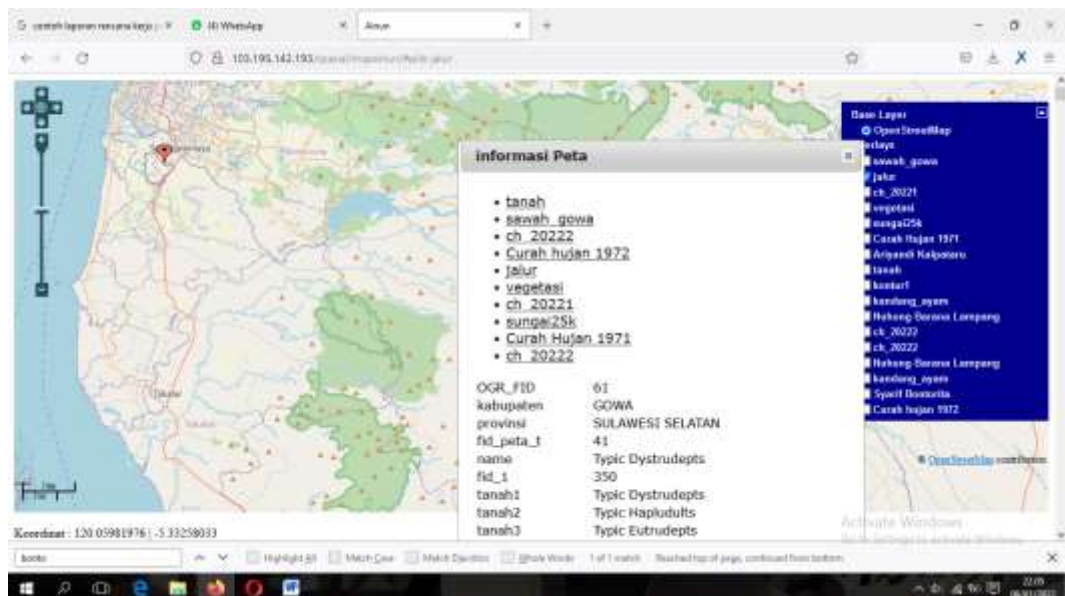


4. Klik daerah yang ingin diketahui jenis vegetasinya maka akan muncul kotak keterangan.





- Klik daerah yang ingin diketahui jumlah curah hujannya maka akan muncul kotak keterangan.



OGR_FID	23
nama_stad	Jipang
x1	119.41853355700
y1	-5.40461032479
x2	0.00000000000
y2	0.00000000000
bulan	
jan1	22
jan2	20
jan3	20
jan4	19
jan5	19
jan6	22
jan7	22
jan8	19
jan9	19
jan10	19
jan11	22
jan12	19
jan13	21
jan14	19
jan15	21
jan16	21
jan17	21
jan18	21
jan19	23

jan19	23
jan20	20
jan21	19
jan22	19
jan23	19
jan24	19
jan25	19
jan26	19
jan27	20
jan28	19
jan29	19
jan30	21
jan31	19
feb1	13
feb2	16
feb3	15
feb4	13
feb5	15
feb6	13
feb7	16
feb8	14
feb9	15
feb10	15
feb11	15
feb12	13
feb13	15

Search: boke

Highlight All Match Case Match Diagnostics Show Words 1 of 1 words Reached top of page, continued from bottom.

feb13	15
feb14	14
feb15	15
feb16	13
feb17	13
feb18	13
feb19	13
feb20	13
feb21	13
feb22	13
feb23	13
feb24	13
feb25	17
feb26	15
feb27	15
feb28	13
feb29	13
column1	13
column2	13
mar1	8
mar2	7
mar3	6
mar4	8
mar5	7
mar6	8
mar7	7

Activate Windows
Go to Settings to activate Windows.

Search: boke

Highlight All Match Case Match Diagnostics Show Words 1 of 1 words Reached top of page, continued from bottom.

mar5	7
mar6	8
mar7	7
mar8	7
mar9	8
mar10	6
mar11	6
mar12	8
mar13	6
mar14	7
mar15	8
mar16	6
mar17	7
mar18	7
mar19	7
mar20	7
mar21	8
mar22	6
mar23	6
mar24	7
mar25	8
mar26	7
mar27	7
mar28	8
mar29	7
mar30	7

Activate Windows
Go to Settings to activate Windows.

mar 30	7
mar 31	7
apr 1	5
apr 2	5
apr 3	5
apr 4	4
apr 5	5
apr 6	5
apr 7	5
apr 8	5
apr 9	5
apr 10	5
apr 11	5
apr 12	5
apr 13	4
apr 14	5
apr 15	4
apr 16	4
apr 17	4
apr 18	4
apr 19	5
apr 20	5
apr 21	5
apr 22	5
apr 23	5
apr 24	5
apr 25	4
apr 26	4
apr 27	4
apr 28	4
apr 29	5
apr 30	4
apr 31	4
mei 1	1
mei 2	2
mei 3	1
mei 4	1
mei 5	1
mei 6	2
mei 7	2
mei 8	2
mei 9	2
mei 10	1
mei 11	2
mei 12	1
mei 13	2
mei 14	1
mei 15	1
mei 16	1
mei 17	1
mei 18	1

mei19	1
mei20	1
mei21	1
mei22	2
mei23	1
mei24	1
mei25	1
mei26	2
mei27	2
mei28	2
mei29	2
mei30	1
mei31	1
jun1	1
jun2	1
jun3	1
jun4	1
jun5	1
jun6	1
jun7	1
jun8	1
jun9	2
jun10	2
jun11	1
jun12	1
jun13	1
Jun12	1
Jun13	1
Jun14	2
Jun15	1
Jun16	1
Jun17	1
Jun18	1
Jun19	1
Jun20	1
Jun21	1
Jun22	1
Jun23	1
Jun24	2
Jun25	2
Jun26	1
Jun27	1
Jun28	1
Jun29	1
Jun30	1
columns3	1
Jul1	0
Jul2	1
Jul3	0
Jul4	1
Jul5	0
Jul6	0

Jul06	0
Jul07	0
Jul08	0
Jul09	0
Jul10	1
Jul11	1
Jul12	1
Jul13	0
Jul14	1
Jul15	0
Jul16	0
Jul17	0
Jul18	0
Jul19	0
Jul20	0
Jul21	0
Jul22	0
Jul23	0
Jul24	0
Jul25	1
Jul26	1
Jul27	0
Jul28	0
Jul29	1
Jul30	1
Jul31	0

Jul06	+
Jul31	0
ags1	0
ags2	0
ags3	0
ags4	0
ags5	0
ags6	0
ags7	0
ags8	0
ags9	0
ags10	0
ags11	0
ags12	0
ags13	0
ags14	0
ags15	0
ags16	0
ags17	0
ags18	0
ags19	0
ags20	0
ags21	0
ags22	0
ags23	0
ags24	0
ags25	0

Item	Value
ags25	0
ags26	0
ags27	0
ags28	0
ags29	0
ags30	0
ags31	0
sep1	0
sep2	0
sep3	0
sep4	0
sep5	0
sep6	0
sep7	0
sep8	1
sep9	0
sep10	0
sep11	0
sep12	0
sep13	0
sep14	1
sep15	0
sep16	1
sep17	0
sep18	1
sep19	1

Item	Value
sep18	0
sep19	1
sep20	0
sep21	1
sep22	1
sep23	1
sep24	1
sep25	1
sep26	0
sep27	0
sep28	1
sep29	0
sep30	0
sep31	0
okt1	2
okt2	2
okt3	2
okt4	2
okt5	3
okt6	3
okt7	3
okt8	3
okt9	2
okt10	2
okt11	2
okt12	2

The image shows two screenshots of a web browser displaying a table. The browser's address bar shows the URL `100.190.142.193/panel/inspeksi/Detail-0202020`. The table content is as follows:

okt11	2
okt12	2
okt13	2
okt14	2
okt15	3
okt16	2
okt17	3
okt18	2
okt19	2
okt20	2
okt21	3
okt22	3
okt23	2
okt24	2
okt25	3
okt26	3
okt27	2
okt28	3
okt29	3
okt30	3
okt31	2
nov1	4
nov2	4
nov3	4
nov4	4
nov5	4
nov6	4

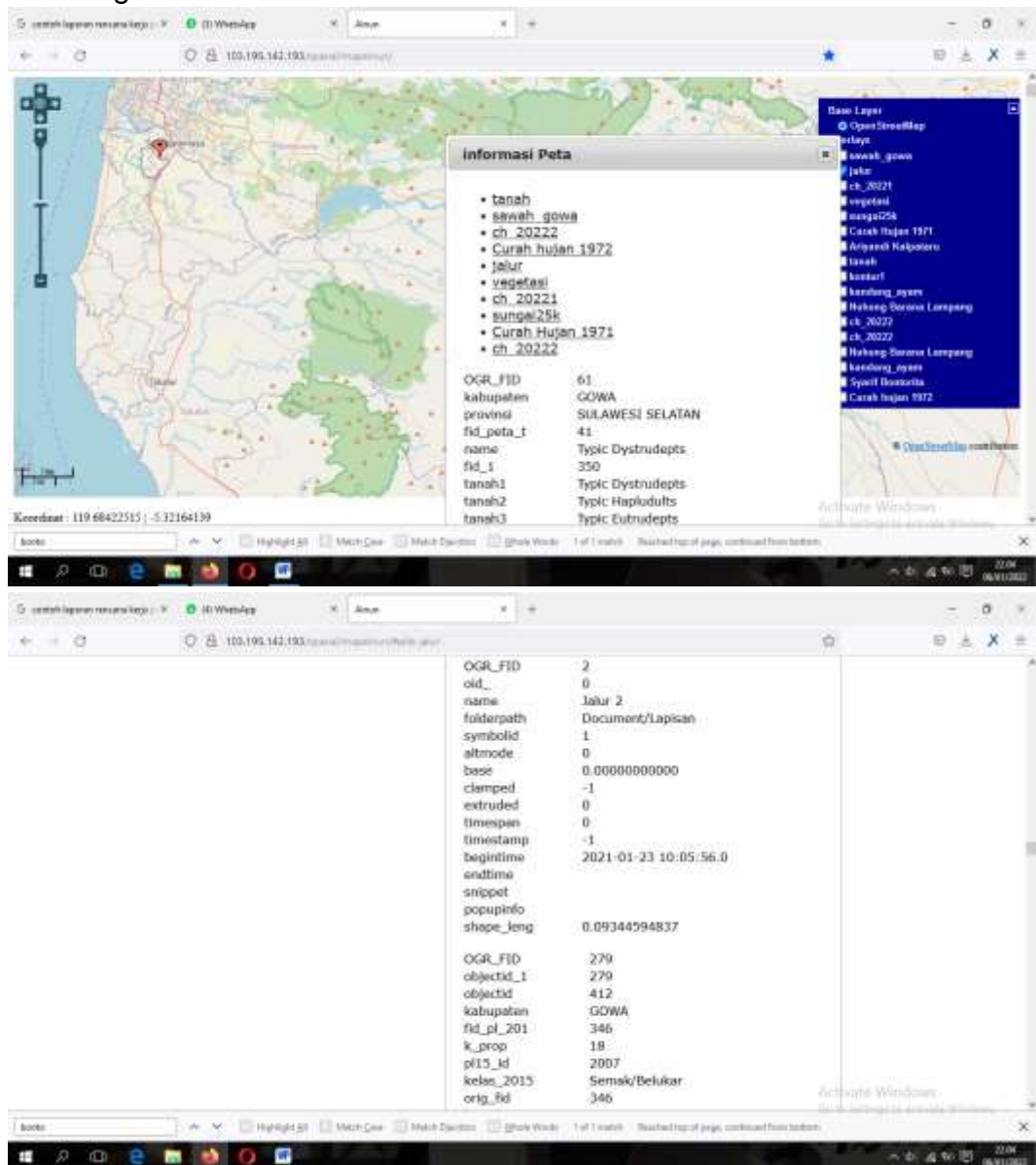
The second screenshot shows the continuation of the table for November:

nov7	4
nov8	4
nov9	4
nov10	4
nov11	4
nov12	4
nov13	4
nov14	4
nov15	4
nov16	4
nov17	4
nov18	4
nov19	4
nov20	4
nov21	4
nov22	4
nov23	4
nov24	4
nov25	4
nov26	4
nov27	4
nov28	4

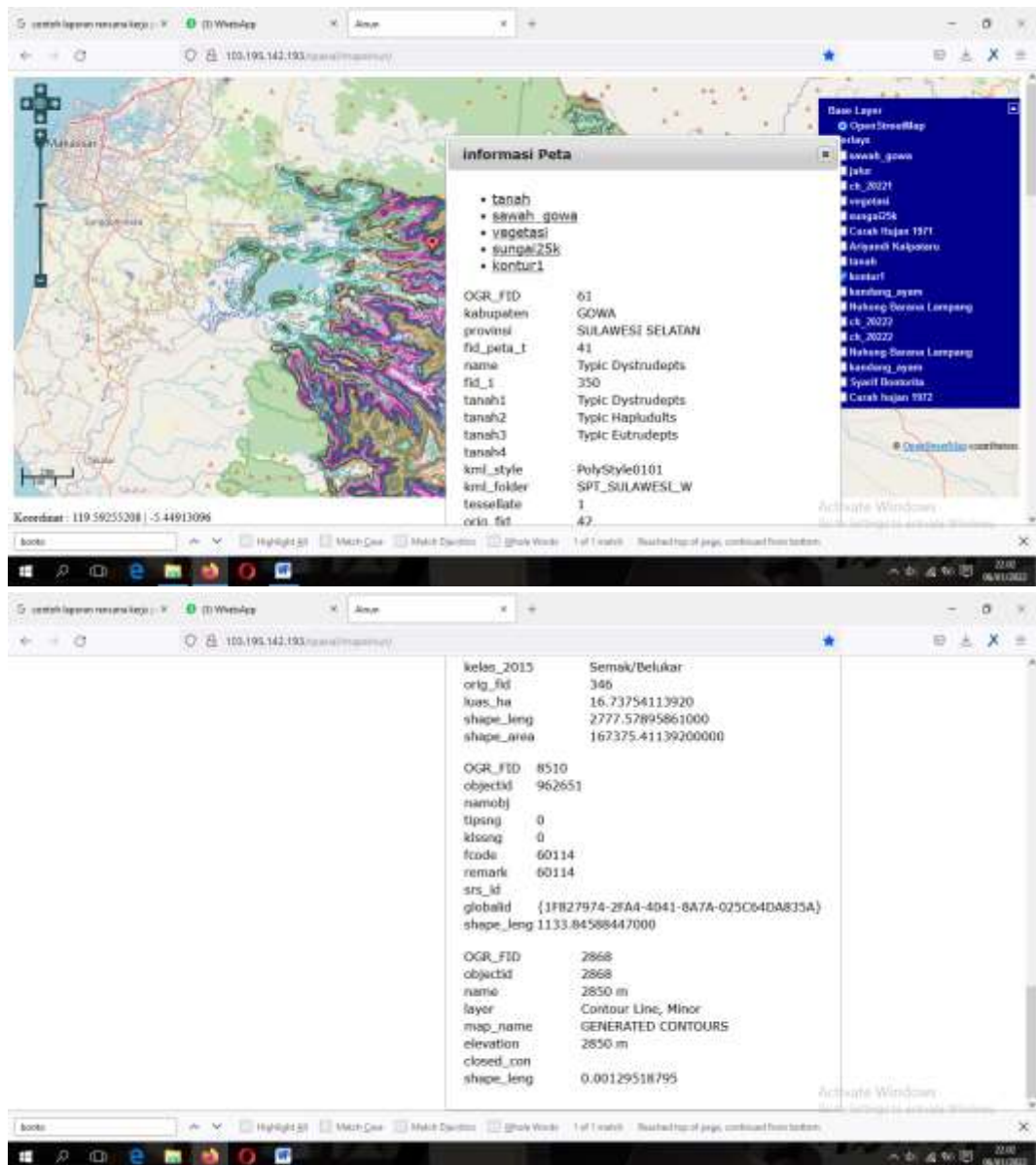
nov28	4
nov29	4
nov30	4
column4	4
des1	12
des2	13
des3	14
des4	14
des5	12
des6	12
des7	13
des8	12
des9	12
des10	12
des11	14
des12	12
des13	14
des14	13
des15	12
des16	12
des17	12
des18	13
des19	12
des20	13
des21	14
des22	14

des7	14
des8	13
des9	12
des10	12
des11	14
des12	12
des13	14
des14	13
des15	12
des16	12
des17	12
des18	13
des19	12
des20	13
des21	14
des22	14
des23	12
des24	14
des25	14
des26	14
des27	14
des28	12
des29	13
des30	13
des31	13

6. Klik daerah yang ingin diketahui jalurnya maka akan muncul kotak keterangan.



7. Klik daerah yang ingin diketahui konturnya maka akan muncul kotak keterangan.



- Klik daerah yang ingin diketahui sungainya maka akan muncul kotak keterangan.

The image shows two screenshots of a web browser displaying a map application. The top screenshot shows a map of Sulawesi Selatan with a popup window titled "Informasi Peta" (Map Information) listing map layers and their properties. The bottom screenshot shows a data table with various attributes for map features.

Informasi Peta

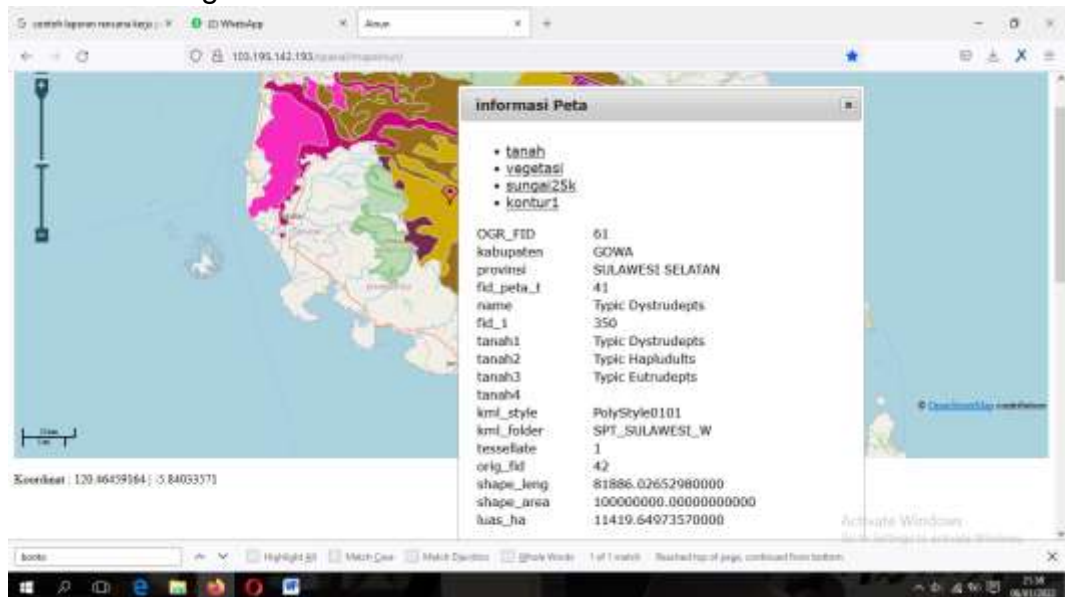
- tanah
- sawah_gowa
- vegetasi
- sungai25k
- kontur1

OGR_FID	61
kabupaten	GOWA
provinsi	SULAWESI SELATAN
fid_peta_1	41
name	Typic Dystrudepts
fid_1	350
tanah1	Typic Dystrudepts
tanah2	Typic Hapludols
tanah3	Typic Eutrudepts
tanah4	
kml_style	PolyStyle0101
kml_folier	SPT_SULAWESI_W
tessellate	1
oxio_fid	42

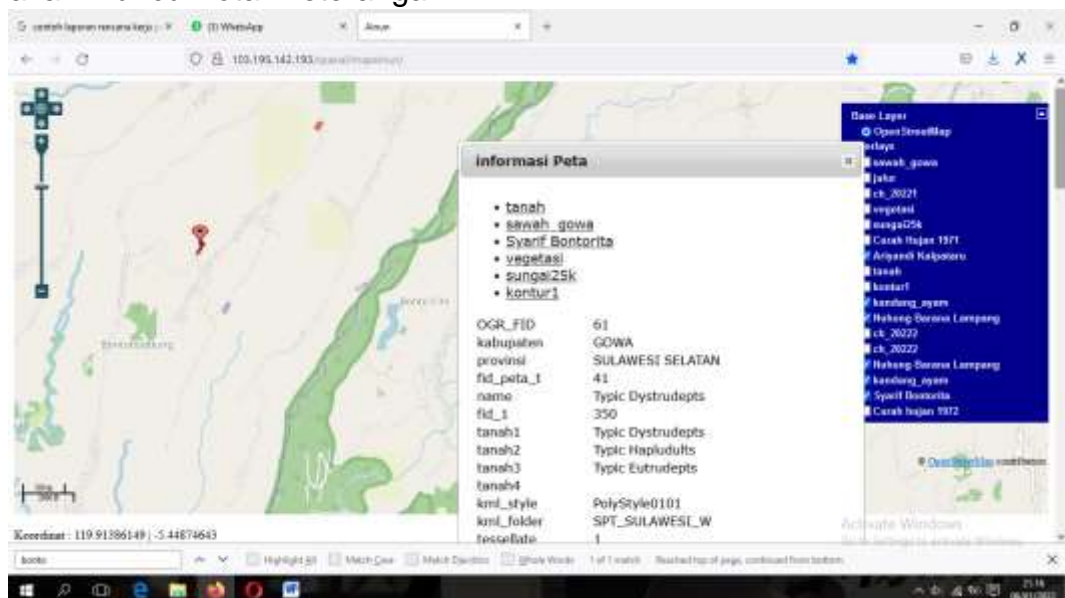
Koordinat: 120.63694241 | -5.63708271

kelas_2015	Semak/Belukar
orig_fid	346
luas_ha	16.73754113920
shape_leng	2777.57895861000
shape_area	167375.41139200000
OGR_FID	8510
objectId	962651
namobj	
tipsng	0
klsng	0
fcode	60114
remark	60114
srsg_id	
globalid	{1FB27974-2FA4-4041-8A7A-025C64DA835A}
shape_leng	1133.84588447000
OGR_FID	2868
objectId	2868
name	2850 m
layer	Contour Line, Minor
mvp_name	GENERATED CONTOURS
elevation	2850 m
closed_con	
shape_leng	0.00129518795

9. Klik daerah yang ingin diketahui jenis tanahnya maka akan muncul kotak keterangan.



11. Klik daerah yang ingin diketahui kepemilikan lahan petani maka akan muncul kotak keterangan.



persid
dokumenhak
hakatastan
useInsert AF2D1A7822624D7999140FCB50A76AD7
insertdate 2017-10-22Z
userupdate AF2D1A7822624D7999140FCB50A76AD7
lastupdate 2017-10-22Z
rib
statusgeom 0.0000000000
tipe Lahan Pangan
wilayahid
shape_leng 0.16346715162
shape_area 0.00013046480

OGR_FID 1
name Pak Syarif (Paktan Bontorita)
descriptio
timestamp
begin
end
altitude
fessdate 1
extrude 0
visibility 0
draworder
icon

Activate Windows
Go to Settings to activate Windows.

books Highlight Off Match Case Match Operator Show Words 1 of 1 words Reached top of page, continued from bottom.

informasi Peta

- tanah
- sawah_gowa
- Nuhung Barana Lampang
- vegetasi
- kontur1
- Nuhung Barana Lampang

OGR_FID 61
kabupaten GOWA
provinsi SULAWESI SELATAN
fid_peta_1 41
name Typic Dystrudepts
fid_1 350
tanah1 Typic Dystrudepts
tanah2 Typic Haplodults
tanah3 Typic Eustrudepts
tanah4
kml_style PolyStyle0101
kml_folder SPT_SULAWESI_W
fessdate 1

Base Layer
Open StreetMap
Overlays
sawah_gowa
jaka
ck_2021
vegetasi
manga25k
Cerah Hajar 1971
Arqandi Kalponeru
tanah
kontur1
kontur1_syan
Nuhung Barana Lampang
ck_2022
ck_2022
Nuhung Barana Lampang
kontur1_syan
Syarif Bontorita
Cerah Hajar 1972

Coordinate: 119.90570479 | -5.48472128

Activate Windows
Go to Settings to activate Windows.

books Highlight Off Match Case Match Operator Show Words 1 of 1 words Reached top of page, continued from bottom.

jean krasu
dokumenhak
hakastatan
userinsert AF2D1A7822624D7999140FCB50A76AD7
insertdate 2017-10-22Z
userupdate AF2D1A7822624D7999140FCB50A76AD7
updatedate 2017-10-22Z
nib
statusgeom 0.00000000000
tipe Lahan Pasangan
wilayahid
shape_long 0.16346715162
shape_area 0.00013046480

OGR_FID 1
name Pek Nuhung M(Poktan Barano Lampung)
descriptio
timestamp
begin
end
altitudemo
tesselate 1
extrude 0
visibility 0
draworder
icon

Activate Windows
Go to Settings to activate Windows.

books Highlight Off Match Case Match Diagonals Show Words 1 of 1 words Reached top of page, continued from bottom.

15:15
06/11/2022

informasi Peta

- tanah
- sawah_gowa
- kandang_ayam
- sungai25k
- Ariyandi Kalpataru
- kandang_ayam
- kontur1

OGR_FID 61
kabupaten GOWA
provinsi SULAWESI SELATAN
fid_peta_1 41
fil_1 350
tanah1 Typic Dystrudepts
tanah2 Typic Hapludults
tanah3 Typic Eubrudepts
tanah4
kml_style PolyStyle0101
kml_folder SPT_SULAWESI_W

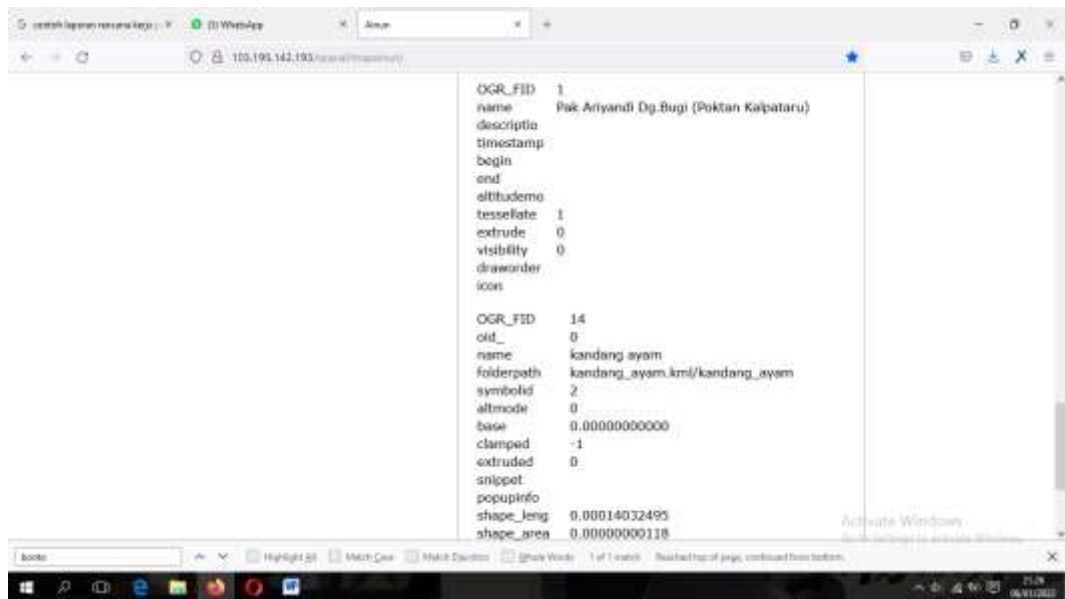
Daftar Layer
OpenStreetMap
Batas
sawah_gowa
jaka
ca_2021
vegetasi
sungai25k
Cerah Hajar 1971
Ariyandi Kalpataru
tanah
kontur1
kandang_ayam
Kandang Barano Lampung
ca_2022
ca_2022
Kandang Barano Lampung
Kandang_ayam
Syalil Baranota
Cerah Hajar 1972

Koordinat: 119.855782161 -5.48631244































Activate Windows
Go to Settings to activate Windows.

books Highlight Off Match Case Match Diagonals Show Words 1 of 1 words Reached top of page, continued from bottom.































15:15
06/11/2022































































Lampiran 8. Detail Data yang disediakan dalam Aplikasi WEB































No	Nama Tabel	Nama layer	Type layer	Klasifikasi	Aksi
1	1970	1970			  
2	batas_desa_bontobuddung	batas_desa_bontobuddung	POLYGON	shape_area	  
3	ch_1970	ch_1970	POINT	nama_stasi	  
4	ch_1971	ch_1971	POINT	nama_stasi	  
5	ch_1972	ch_1972	POINT	nama_stasi	  
6	ch_1973	ch_1973	POINT	nama_stasi	  
7	ch_1974	ch_1974	POINT	nama_stasi	  
8	ch_1975	ch_1975	POINT	nama_stasi	  
9	ch_1976	ch_1976	POINT	nama_stasi	  
10	ch_1977	ch_1977	POINT	nama_stasi	  































Activate Windows































No	Nama Tabel	Nama layer	Type layer	Klasifikasi	Aksi
11	ch_1978	ch_1978	POINT	nama_stasi	  
12	ch_1979	ch_1979	POINT	nama_stasi	  
13	ch_1980	ch_1980	POINT	nama_stasi	  
14	ch_1981	ch_1981	POINT	nama_stasi	  
15	ch_1982	ch_1982	POINT	nama_stasi	  
16	ch_1983	ch_1983	POINT	nama_stasi	  
17	ch_1984	ch_1984	POINT	nama_stasi	  
18	ch_1985	ch_1985	POINT	nama_stasi	  
19	ch_1986	ch_1986	POINT	nama_stasi	  
20	ch_1987	ch_1987	POINT	nama_stasi	  































No	Nama Tabel	Nama layer	Type layer	Klasifikasi	Aksi
21	ch_1988	ch_1988	POINT	nama_stasi	  
22	ch_1989	ch_1989	POINT	nama_stasi	  
23	ch_1990	ch_1990	POINT	nama_stasi	  
24	ch_1991	ch_1991	POINT	nama_stasi	  
25	ch_1992	ch_1992	POINT	nama_stasi	  
26	ch_1993	ch_1993	POINT	nama_stasi	  
27	ch_1994	ch_1994	POINT	nama_stasi	  
28	ch_1995	ch_1995	POINT	nama_stasi	  
29	ch_1996	ch_1996	POINT	nama_stasi	  
30	ch_1997	ch_1997	POINT	nama_stasi	  































No	Nama Tabel	Nama layer	Type layer	Klasifikasi	Aksi
31	ch_1998	ch_1998	POINT	nama_stasi	  
32	ch_1999	ch_1999	POINT	nama_stasi	  
33	ch_2000	ch_2000	POINT	nama_stasi	  
34	ch_2001	ch_2001	POINT	nama_stasi	  
35	ch_2002	ch_2002	POINT	nama_stasi	  
36	ch_2003	ch_2003	POINT	nama_stasi	  
37	ch_2004	ch_2004	POINT	nama_stasi	  
38	ch_2005	ch_2005	POINT	nama_stasi	  
39	ch_2006	ch_2006	POINT	nama_stasi	  
40	ch_2007	ch_2007	POINT	nama_stasi	  

No	Nama Tabel	Nama layer	Type layer	Klasifikasi	Aksi
41	ch_2008	ch_2008	POINT	nama_stasi	  
42	ch_2009	ch_2009	POINT	nama_stasi	  
43	ch_2010	ch_2010	POINT	nama_stasi	  
44	ch_2011	ch_2011	POINT	nama_stasi	  
45	ch_2012	ch_2012	POINT	nama_stasi	  
46	ch_2013	ch_2013	POINT	nama_stasi	  
47	ch_2014	ch_2014	POINT	nama_stasi	  
48	ch_2015	ch_2015	POINT	nama_stasi	  
49	ch_2016	ch_2016	POINT	nama_stasi	  
50	ch_2017	ch_2017	POINT	nama_stasi	  

No	Nama Tabel	Nama layer	Type layer	Klasifikasi	Aksi
51	ch_2018	ch_2018	POINT	nama_stasi	  
52	ch_2019	ch_2019	POINT	nama_stasi	  
53	ch_2020	ch_2020	POINT	nama_stasi	  
54	ch_2021	ch_2021	POINT	nama_stasi	  
55	ch_2022	ch_2022	POINT	nama_stasi	  
56	danau50k	danau50k	POLYGON	toponimi	  
57	desa	desa	POLYGON	shape_area	  
58	hutan_desa_bontobuddung	hutan_desa_bontobuddung	POLYGON	shape_area	  
59	jalan_desa_bontobuddung	jalan_desa_bontobuddung	LINestring	shape_leng	  
60	jalur	jalur	LINestring	nama	  

No	Nama Tabel	Nama layer	Type layer	Klasifikasi	Aksi
61	jenistanah	jenistanah	MULTIPOLYGON	shape_area	  
62	kandang_ayam	kandang_ayam	POLYGON	shape_area	  
63	kontur	kontur	LINestring	shape_leng	  
64	masjiddansekolah_desabontobuddung	masjiddansekolah_desabontobuddung	POLYGON	shape_area	  
65	pak_abd_rahman_bungung_durian	pak_abd_rahman_bungung_durian	POLYGON	name	  
66	pak_ariyandi_poktan_kalpataru	pak_ariyandi_poktan_kalpataru	POLYGON	name	  
67	pak_darwis_poktan_bataliung	pak_darwis_poktan_bataliung	POLYGON	name	  
68	pak_hamzah_poktan_bungungbungasa	pak_hamzah_poktan_bungungbungasa	POLYGON	name	  
69	pak_hanapi_poktan_julu_atia	pak_hanapi_poktan_julu_atia	POLYGON	name	  
70	pak_huzair_poktan_lantaka	pak_huzair_poktan_lantaka	POLYGON	name	  

No	Nama Tabel	Nama layer	Type layer	Klasifikasi	Aksi
71	pak_h_abd_majid_poktan_tunasmekar	pak_h_abd_majid_poktan_tunasmekar	POLYGON	name	  
72	pak_h_ahmadlallo_poktan_bungungtangkala	pak_h_ahmadlallo_poktan_bungungtangkala	POLYGON	name	  
73	pak_h_burhanuddin_poktan_bungungpajja	pak_h_burhanuddin_poktan_bungungpajja	POLYGON	name	  
74	pak_h_masi_dg_jarung_poktanbuttabakka	pak_h_masi_dg_jarung_poktanbuttabakka	POLYGON	name	  
75	pak_h_muh_yusuf_poktan_bungungmasago	pak_h_muh_yusuf_poktan_bungungmasago	POLYGON	name	  
76	pak_h_nurdin_poktan_bontomanai	pak_h_nurdin_poktan_bontomanai	POLYGON	name	  
77	pak_ishak_iskandar_poktan_harapan_jaya	pak_ishak_iskandar_poktan_harapan_jaya	POLYGON	name	  
78	pak_ismail_poktan_bungungberua	pak_ismail_poktan_bungungberua	POLYGON	name	  
79	pak_jamaluddin_poktan_likusepe	pak_jamaluddin_poktan_likusepe	POLYGON	name	  
80	pak_jumaha_poktan_batulompoa	pak_jumaha_poktan_batulompoa	POLYGON	name	  

No	Nama Tabel	Nama layer	Type layer	Klasifikasi	Aksi
81	pak_kumi_poktan_sejahtera	pak_kumi_poktan_sejahtera	POLYGON	name	  
82	pak_mahyuddin_poktan_bulobulo	pak_mahyuddin_poktan_bulobulo	POLYGON	name	  
83	pak_muh_kasim_poktan_bajipamae	pak_muh_kasim_poktan_bajipamae	POLYGON	name	  
84	pak_mustamir_poktan_jangoang	pak_mustamir_poktan_jangoang	POLYGON	name	  
85	pak_nama_dg_tayang_poktan_bungungtokka	pak_nama_dg_tayang_poktan_bungungtokka	POLYGON	name	  
86	pak_naning_poktan_tonrona	pak_naning_poktan_tonrona	POLYGON	name	  
87	pak_nuhung_poktan_barana_lampang	pak_nuhung_poktan_barana_lampang	POLYGON	name	  
88	pak_rahman_poktan_ulujuga	pak_rahman_poktan_ulujuga	POLYGON	name	  
89	pak_syarif_poktan_bontorita	pak_syarif_poktan_bontorita	POLYGON	name	  
90	perumahan_desabontobuddung	perumahan_desabontobuddung	POLYGON	shape area	  

Activate Windows
Go to Settings to activate Windows

No	Nama Tabel	Nama layer	Type layer	Klasifikasi	Aksi
91	sawah_gowa	sawah_gowa	POLYGON	tipe	  
92	sawah_gowa_big	sawah_gowa_big	POLYGON	kabupaten	  
93	vegetasi	vegetasi	POLYGON	kelas_2015	  

Lampiran 9. Tabel Titik Koordinat Lahan Ketua Kelompok Tani
Desa Bontobuddung Kecamatan Tompobulu Kabupaten
Gowa

NO	NAMA KELOMPOK TANI	NAMA KETUA KELOMPOK TANI	X	Y
1	BATALIUNG	DARWIS	119,833751	-5,456634
2	HARAPAN JAYA	ISHAK ISKANDAR	119,829399	-5,462796
3	BUNGUNG PAJJA	H. BURHANUDDIN	119,828474	-5,465602
4	BONTORITA	SYARIF	119,826836	-5,463176
5	BONTOMANAI	H.NURDIN	119,832152	-5,461475
6	KALPATARU	ARIYANDI	119,830006	-5,468647
7	BAJI PAMAE	MUH KASIM L	119,830611	-5,467706
8	LANTAKA	HUZAIR	119,839955	-5,451044
9	BATU LOMPOA	JUMAHA	119,835414	-5,456184
10	BUNGUNG BUNGASA	HAMZAH	119,825645	-5,453205
11	BUNGUNG BERUA	ISMAIL L	119,834688	-5,456104
12	BARANA LAMPANG	NUHUNG	119,840868	-5,448912
13	ULU JUGA	RAHMAN	119,845653	-5,437164
14	SEJAHTERA	KUMI	119,844582	-5,437629
15	BULO-BULO	MAHYUDDIN	119,851151	-5,432286
16	JULU ATIA	HANAPI	119,850957	-5,431998
17	JANGOANG	MUSTAMIR	119,850819	-5,431574
18	BUNGUNG DURIAN	ABD.RAHMAN	119,823759	-5,463925
19	BUNGUNG MASAGO	H.MUH.YUSUF	119,823624	-5,463853
20	TONRONA	NANING	119,826413	-5,463618
21	BUNGUNG TOKKA	NAMA DG.TAYANG	119,828025	-5,466926
22	BUTTA BAKKA	H. MASI DG. JARUNG	119,828215	-5,465125
23	BUNGUNG TANGKALA	H. AHMAD LALLO	119,833204	-5,463222
24	TUNAS MEKAR	ABDUL MAJID	119,826706	-5,467224
25	LIKU SEPE	JAMALUDDIN	119,828136	-5,468224

Lampiran 10. Tabel Titik Koordinat Beberapa Desa/Kelurahan
di Kabupaten Gowa

NO	NAMA DESA/KELURAHAN	X	Y
1	Bonto Biraeng Kec. Bontonompo	119,41415704400	-5,33989957100
2	Bonto Nompo	119,42310431900	-5,33812097010
3	Julu Bori	119,46414562400	-5,25490738798
4	Kalabajeng	119,43697789100	-5,31271875316
5	Tubajeng Kec. Bajeng	119,41740461300	-5,30631832084
6	Kampili Kec. Pallangga	119,47792806700	-5,27027371369
7	Macini Baji	119,43998901100	-5,31019531117
8	Majannang	119,83281745600	-5,27813521575
9	Malino	119,82703634200	-5,26756976864
10	Mandalle	119,37670388800	-5,28965162006
11	Manjalling Kec. Bajeng	119,39150625300	-5,29117532335
12	Pakkatto Kec. Bontomanai Balang-Balang	119,38783153500	-5,30158062552
13	Pakkatto Kec. Bontomarannu	119,52553358700	-5,22047950898
14	Palladingan Kec. Bontolempangan	119,81422889800	-5,39431617336
15	Pallangga Kec. Pallangga	119,43100752800	-5,24784768589
16	Sungguminasa	119,45364239100	-5,21269628062
17	Tamaona	119,89588854600	-5,21699118432
18	Tanralili, Desa Manimbahoi, Kec. Parigi	119,85318837400	-5,29679177355
19	Tete Batu	119,44250133300	-5,22237053628
20	Jenebatu Kecamatan Bungaya	119,44925173200	-5,21596635362
21	Pattallassang Kec. Bontomarannu	119,54106951600	-5,20008074733
22	Samata Kec. Somba Opu	119,48054305800	-5,19345664043
23	Jipang	119,41853355700	-5,40461032479

Pallangga Kec. Pallangga	49	19	0	37	14	0	0	25	0	0	0	25	17	0	5	23	0	0	14	36	0	11	0	0	0	0	9	0	0	0	0
Sungguminas a	15	10	8	20	8	0	12	0	0	0	0	7	31	0	13	0	5	8	3	16	4	8	0	0	0	9	14	0	0	0	0
Tamaona	0	0	0	0	0	0	0	0	0	0	0	0	0	0	0	0	0	0	0	0	0	0	0	0	0	0	0	0	0	0	
Tanralii, Desa Manimbahoi, Kec. Parigi	0	0	0	0	0	0	0	0	0	0	0	0	0	0	0	0	0	0	0	0	0	0	0	0	0	0	0	0	0	0	
Tete Batu	28	11	0	57	0	0	0	23	0	0	0	11	19	0	11	11	10	8	0	0	15	0	0	0	0	8	0	0	0	0	
Tete Batu Kec. Bontonompo	0	0	0	0	0	0	0	0	0	0	0	0	0	0	0	0	0	0	0	0	0	0	0	0	0	0	0	0	0	0	
Pattalassang Kec. Bontomarannu	0	0	0	5	0	0	0	0	0	0	0	10	0	0	0	0	10	20	13	0	0	5	0	0	0	0	13	0	0	0	
Samata Kec. Somba Opu	0	0	0	0	0	0	0	0	0	0	0	0	0	0	0	0	0	0	0	0	0	0	0	0	0	0	0	0	0	0	
Jipang	0	0	0	0	0	0	0	0	0	0	0	0	0	0	0	0	0	0	0	0	0	0	0	0	0	0	0	0	0	0	

Lampiran 25. Tabel Curah Hujan Harian Kabupaten Gowa pada Bulan Januari 1984

Nama Stasiun	Ja n 1	Ja n 2	Ja n 3	Ja n 4	Ja n 5	Ja n 6	Ja n 7	Ja n 8	Ja n 9	Ja n 10	Ja n 11	Ja n 12	Ja n 13	Ja n 14	Ja n 15	Ja n 16	Ja n 17	Ja n 18	Ja n 19	Ja n 20	Ja n 21	Ja n 22	Ja n 23	Ja n 24	Ja n 25	Ja n 26	Ja n 27	Ja n 28	Ja n 29	Ja n 30	Ja n 31
Bonto Biraeng Kec. Bontonompo	15	63	0	0	0	3	0	0	0	0	0	0	0	0	3	15	13	83	18	8	0	0	90	0	0	35	25	73	12 2	30	15
Bonto Nompo	15	45	11	18	23	0	0	0	60	0	0	0	0	20	25	0	25	35	17	11	0	0	50	8	4	0	0	0	82	8	5
Julu Bori	0	55	0	39	44	0	0	0	9	7	0	0	0	10	0	0	28	10 4	7	17	0	0	48	0	0	3	0	23	72	53	0
Kalabajeng	0	0	0	0	0	0	0	0	0	0	0	0	0	0	0	0	0	0	0	0	0	0	0	0	0	0	0	0	0	0	0
Tubajeng Kec. Bajeng	0	0	5	8	18	25	3	3	5	0	5	35	25	3	0	5	6	15 5	5	3	0	0	55	0	0	3	0	0	50	11 5	15
Kampili Kec. Pallangga	40	31	3	18	21	0	0	0	17	0	0	0	0	19	11	0	0	68	12	10	0	3	35	0	0	9	5	5	14 6	35	18
Macini Baji	23	28	5	26	17	13	40	55	48	29	57	54	24	16	14	8	11	13	65	20	26	25	41	19	27	11	25	4	5	2	8
Majannang	31	37	5	15	8	19	0	0	12	35	0	3	43	0	37	0	24	40	0	1	3	55	45	0	0	3	50	31	81	35	44
Malino	25	11	25	24	44	0	0	8	48	0	31	63	10	59	4	33	80	5	6	1	15	40	0	0	10	13	35	11 4	16	75	35
Mandalle	67	31	14	29	62	17	0	0	0	4	0	0	0	4	7	8	10	35	60	0	0	0	0	15	25	85 0	20	15	0	0	0

Tubajeng Kec. Bajeng	3	0	0	10 3	15	41	10	0	0	0	5	0	0	3	12	3	7	34	5	40	0	2	0	0	3	12 4	5	0	0	18	58
Kampili Kec. Pallangga	0	0	0	0	41	29	23	0	0	0	58	0	0	0	0	0	0	30	0	23	0	6	0	0	0	14 0	15	0	0	0	68
Macini Baji	25	24	6	28	14	12	41	54	51	30	58	58	26	19	12	9	13	12	52	18	23	19	36	16	19	12	29	5	5	3	3
Majannang	0	0	0	14	36	9	0	13	0	0	36	58	0	0	54	11	2	26	22	67	0	3	4	0	7	67	2	0	0	0	18
Malino	0	70	10	66	0	23	69	2	3	15	73	24	26	16	1	16	20	10 0	29	0	5	2	4	67	4	0	0	0	6	16	0
Mandalle	0	0	0	40	25	48	0	15	0	13	0	0	0	0	8	0	35	15	3	40	0	0	0	0	15	15	3	0	0	0	40
Manjalling Kec. Bajeng	0	0	0	0	0	0	0	0	0	0	0	0	0	0	0	0	0	0	0	0	0	0	0	0	0	0	0	0	0	0	0
Pakkatto Kec. Bontomanai Balang-Balang	0	0	0	0	0	0	0	0	0	0	0	0	0	0	0	0	0	0	0	0	0	0	0	0	0	0	0	0	0	0	0
Pakkatto Kec. Bontomarannu	0	0	0	0	0	0	0	0	0	0	0	0	0	0	0	0	0	0	0	0	0	0	0	0	0	0	0	0	0	0	0
Palladingan Kec. Bontolempangan	0	0	0	0	0	0	0	0	0	0	0	0	0	0	0	0	0	0	0	0	0	0	0	0	0	0	0	0	0	0	0
Pallangga Kec. Pallangga	0	0	0	65	85	10 8	0	0	0	63	0	3	43	12 8	10	17 3	5	48	31	25	0	0	0	0	76	10 7	4	0	0	0	82
Sungguminasa	10	6	9	21	13	18	40	31	28	41	47	30	19	12	10	16	14	42	26	11	21	18	31	20	13	11	12	12	12	4	3
Tamaona	0	0	0	0	0	0	0	0	0	0	0	0	0	0	0	0	0	0	0	0	0	0	0	0	0	0	0	0	0	0	0
Tanralili, Desa Manimbahoi, Kec. Parigi	0	0	0	0	0	0	0	0	0	0	0	0	0	0	0	0	0	0	0	0	0	0	0	0	0	0	0	0	0	0	0
Tete Batu	0	0	0	0	7	5	0	0	0	0	8	0	0	3	3	3	9	4	0	5	3	3	0	0	0	8	0	0	0	0	17
Tete Batu Kec. Bontonompo	0	0	0	0	0	0	0	0	0	0	0	0	0	0	0	0	0	0	0	0	0	0	0	0	0	0	0	0	0	0	0
Pattalassang Kec. Bontomarannu	0	0	0	0	0	0	0	0	0	0	5	0	0	0	13	0	0	10	5	0	20	0	0	0	0	35	8	0	0	0	0
Samata Kec. Somba Opu	0	0	0	0	0	0	0	0	0	0	0	0	0	0	0	0	0	0	0	0	0	0	0	0	0	0	0	0	0	0	0
Jipang	0	0	0	0	0	0	0	0	0	0	0	0	0	0	0	0	0	0	0	0	0	0	0	0	0	0	0	0	0	0	0

Lampiran 27. Tabel Curah Hujan Harian Kabupaten Gowa pada Bulan Januari 1986

Nama Stasiun	Jan 1	Jan 2	Jan 3	Jan 4	Jan 5	Jan 6	Jan 7	Jan 8	Jan 9	Jan 10	Jan 11	Jan 12	Jan 13	Jan 14	Jan 15	Jan 16	Jan 17	Jan 18	Jan 19	Jan 20	Jan 21	Jan 22	Jan 23	Jan 24	Jan 25	Jan 26	Jan 27	Jan 28	Jan 29	Jan 30	Jan 31
Bonto Biraeng Kec. Bontonompo	0	0	0	13	0	0	25	10	33	13	58	68	78	68	0	10	5	20	0	8	0	35	0	13	23	63	115	35	23	0	0
Bonto Nampo	18	15	11	18	10	19	30	29	36	36	60	27	11	16	18	6	9	8	32	16	11	14	9	14	8	16	10	6	9	1	8
Julu Bori	15	17	4	16	18	11	39	26	35	25	35	32	22	16	10	17	12	22	40	23	6	15	20	12	12	10	23	5	15	10	1
Kalabajeng	0	0	0	0	0	0	0	0	0	0	0	0	0	0	0	0	0	0	0	0	0	0	0	0	0	0	0	0	0	0	0
Tubajeng Kec. Bajeng	4	0	39	36	0	27	38	40	19	17	82	83	88	81	55	0	14	9	25	12	0	41	15	9	12	49	115	31	3	0	0
Kampili Kec. Pallangga	0	0	22	0	0	23	0	0	23	8	100	95	130	78	81	0	25	15	30	13	0	25	40	0	25	70	120	40	55	0	0
Macini Baji	19	27	6	32	15	13	45	59	57	29	56	56	27	21	14	10	14	14	50	19	26	14	35	16	14	11	33	6	6	3	3
Majannang	1	18	21	27	25	20	25	22	8	7	70	46	190	185	49	0	33	46	38	4	9	28	104	45	102	139	95	43	38	9	0
Malino	18	14	14	9	10	29	28	8	39	28	21	32	61	13	10	22	36	54	7	15	40	60	58	44	26	48	36	31	28	0	0
Mandalle	13	0	5	6	0	55	28	30	29	24	88	73	73	68	53	0	5	8	28	4	0	34	15	7	13	39	95	33	43	0	0
Manjalling Kec. Bajeng	0	0	0	0	0	0	0	0	0	0	0	0	0	0	0	0	0	0	0	0	0	0	0	0	0	0	0	0	0	0	0
Pakkatto Kec. Bontomanai Balang-Balang	0	0	0	0	0	0	0	0	0	0	0	0	0	0	0	0	0	0	0	0	0	0	0	0	0	0	0	0	0	0	0
Pakkatto Kec. Bontomarannu	0	0	0	0	0	0	0	0	0	0	0	0	0	0	0	0	0	0	0	0	0	0	0	0	0	0	0	0	0	0	0
Palladingan Kec. Bontolempangan	0	0	0	0	0	0	0	0	0	0	0	0	0	0	0	0	0	0	0	0	0	0	0	0	0	0	0	0	0	0	0
Pallangga Kec. Pallangga	19	10	6	20	23	21	25	26	27	31	32	31	22	34	13	36	10	25	19	11	8	19	26	8	23	24	23	14	26	6	14
Sungguminasa	11	7	10	23	15	20	44	34	31	45	52	33	21	14	11	18	15	46	28	12	23	19	34	22	15	12	14	13	13	5	3
Tamaona	0	0	0	0	0	0	0	0	0	0	0	0	0	0	0	0	0	0	0	0	0	0	0	0	0	0	0	0	0	0	0
Tanralili, Desa Manimbahoi, Kec. Parigi	0	0	0	0	0	0	0	0	0	0	0	0	0	0	0	0	0	0	0	0	0	0	0	0	0	0	0	0	0	0	0
Tete Batu	18	0	0	54	0	28	13	0	21	33	120	57	162	35	70	0	0	50	0	0	9	10	27	0	11	70	154	41	0	0	0
Tete Batu Kec. Bontonompo	0	0	0	0	0	0	0	0	0	0	0	0	0	0	0	0	0	0	0	0	0	0	0	0	0	0	0	0	0	0	0
Pattalassang Kec. Bontomarannu	15	10	23	30	0	8	0	5	18	10	20	35	73	55	22	0	0	0	23	0	0	0	0	33	10	25	0	13	0	0	0

Majannang	0	0	30	2	4	4	13	8	33	0	2	13	64	56	63	0	37	7	0	13	0	0	12	17	48	185	34	43	116	33	63
Malino	31	0	13	0	36	8	61	5	22	6	21	30	59	68	0	0	42	0	28	32	4	36	30	10	66	45	72	33	28	68	40
Mandalle	0	0	20	0	18	0	0	0	0	0	35	0	5	3	0	50	48	8	0	0	0	0	5	45	80	90	30	38	120	80	78
Manjalling Kec. Bajeng	0	0	0	0	0	0	0	0	0	0	0	0	0	0	0	0	0	0	0	0	0	0	0	0	0	0	0	0	0	0	0
Pakkatto Kec. Bontomanai Balang-Balang	0	0	0	0	0	0	0	0	0	0	0	0	0	0	0	0	0	0	0	0	0	0	0	0	0	0	0	0	0	0	0
Pakkatto Kec. Bontomarannu	0	0	0	0	0	0	0	0	0	0	0	0	0	0	0	0	0	0	0	0	0	0	0	0	0	0	0	0	0	0	0
Palladingan Kec. Bontolempangan	0	0	0	0	0	0	0	0	0	0	0	0	0	0	0	0	0	0	0	0	0	0	0	0	0	0	0	0	0	0	0
Pallangga Kec. Pallangga	0	0	34	0	46	0	0	0	0	0	12	0	0	23	0	57	25	0	0	0	0	0	25	46	107	95	54	68	73	52	61
Sungguminasa	17	6	0	0	0	0	0	0	0	3	2	0	33	41	0	4	0	0	0	0	0	0	132	68	140	24	40	74	87	108	112
Tamaona	0	0	0	0	0	0	0	0	0	0	0	0	0	0	0	0	0	0	0	0	0	0	0	0	0	0	0	0	0	0	0
Tanralili, Desa Manimbahoi, Kec. Parigi	0	0	0	0	0	0	0	0	0	0	0	0	0	0	0	0	0	0	0	0	0	0	0	0	0	0	0	0	0	0	0
Tete Batu	0	3	21	0	11	3	3	0	0	0	0	0	2	5	0	0	68	3	0	0	0	0	0	61	78	115	30	36	124	88	72
Tete Batu Kec. Bontonompo	0	0	0	0	0	0	0	0	0	0	0	0	0	0	0	0	0	0	0	0	0	0	0	0	0	0	0	0	0	0	0
Pattallassang Kec. Bontomarannu	0	0	0	0	0	0	0	0	0	0	0	20	0	5	0	0	13	0	0	0	0	0	10	13	53	38	75	50	35	30	10
Samata Kec. Somba Opu	0	0	0	0	0	0	0	0	0	0	0	0	0	0	0	0	0	0	0	0	0	0	0	0	0	0	0	0	0	0	0
Jipang	0	0	0	0	0	0	0	0	0	0	0	0	0	0	0	0	0	0	0	0	0	0	0	0	0	0	0	0	0	0	0

Lampiran 31. Tabel Curah Hujan Harian Kabupaten Gowa pada Bulan Januari 1990

Nama Stasiun	Jan 1	Jan 2	Jan 3	Jan 4	Jan 5	Jan 6	Jan 7	Jan 8	Jan 9	Jan 10	Jan 11	Jan 12	Jan 13	Jan 14	Jan 15	Jan 16	Jan 17	Jan 18	Jan 19	Jan 20	Jan 21	Jan 22	Jan 23	Jan 24	Jan 25	Jan 26	Jan 27	Jan 28	Jan 29	Jan 30	Jan 31
Bonto Biraeng Kec. Bontonompo	100	80	35	0	38	50	10	0	13	0	23	75	88	140	23	0	0	16	78	0	0	0	0	0	100	80	35	0	38	50	10

Lampiran 32. Tabel Curah Hujan Harian Kabupaten Gowa pada Bulan Januari 1991

Nama Stasiun	Jan 1	Jan 2	Jan 3	Jan 4	Jan 5	Jan 6	Jan 7	Jan 8	Jan 9	Jan 10	Jan 11	Jan 12	Jan 13	Jan 14	Jan 15	Jan 16	Jan 17	Jan 18	Jan 19	Jan 20	Jan 21	Jan 22	Jan 23	Jan 24	Jan 25	Jan 26	Jan 27	Jan 28	Jan 29	Jan 30	Jan 31
Bonto Biraeng Kec. Bontonompo	0	53	20	0	0	170	10	13	0	0	0	58	43	5	0	0	10	165	0	13	93	28	0	2	115	15	140	0	0	35	78
Bonto Nompo	0	23	8	0	0	10	15	0	13	0	0	8	0	0	0	0	3	35	0	0	0	18	5	38	0	5	33	0	5	8	23
Julu Bori	0	0	0	0	0	0	0	0	0	60	8	5	0	0	0	0	0	0	57	0	38	24	10	7	5	35	20	25	0	0	125
Kalabajeng	0	0	0	0	0	0	0	0	0	0	0	0	0	0	0	0	0	0	0	0	0	0	0	0	0	0	0	0	0	0	0
Tubajeng Kec. Bajeng	0	33	22	0	0	22	80	25	6	47	0	57	0	0	0	0	0	5	118	5	36	46	6	120	0	0	116	0	9	6	83
Kampili Kec. Pallangga	0	0	0	0	0	30	0	0	0	0	0	0	0	0	0	0	0	35	11	25	75	15	46	150	23	50	17	28	34	15	55
Macini Baji	0	0	0	0	0	0	0	0	0	0	0	27	0	0	0	0	0	4	76	5	39	44	0	113	4	10	97	2	5	93	71
Majannang	31	15	4	0	6	36	67	21	18	31	0	9	0	36	1	52	26	7	19	12	42	44	23	111	10	28	67	6	13	23	39
Malino	14	8	0	0	0	22	0	1	0	0	4	0	17	0	0	0	0	21	0	19	0	0	0	0	20	0	0	18	0	0	0
Mandalle	0	59	17	0	0	14	56	22	3	45	0	55	0	10	0	0	0	20	90	0	56	32	18	105	3	0	99	1	8	15	86
Manjalling Kec. Bajeng	0	0	0	0	0	0	0	0	0	0	0	0	0	0	0	0	0	0	0	0	0	0	0	0	0	0	0	0	0	0	0
Pakkatto Kec. Bontomanai Balang-Balang	0	0	0	0	0	0	0	0	0	0	0	0	0	0	0	0	0	0	0	0	0	0	0	0	0	0	0	0	0	0	0
Pakkatto Kec. Bontomarannu	0	0	0	0	0	0	0	0	0	0	0	0	0	0	0	0	0	0	0	0	0	0	0	0	0	0	0	0	0	0	0
Palladingan Kec. Bontolempangan	0	0	0	0	0	0	0	0	0	0	0	0	0	0	0	0	0	0	0	0	0	0	0	0	0	0	0	0	0	0	0
Pallangga Kec. Pallangga	15	8	7	20	28	19	22	22	30	26	28	27	24	29	13	35	14	23	15	11	8	16	22	9	29	29	22	17	26	13	15
Sungguminasa	0	10	0	0	27	9	5	0	0	63	0	0	7	6	0	0	0	0	0	0	8	58	0	165	0	0	0	0	6	9	0
Tamaona	0	0	0	0	0	0	0	0	0	0	0	0	0	0	0	0	0	0	0	0	0	0	0	0	0	0	0	0	0	0	0
Tanralili, Desa Manimbahoi, Kec. Parigi	0	0	0	0	0	0	0	0	0	0	0	0	0	0	0	0	0	0	0	0	0	0	0	0	0	0	0	0	0	0	0
Tete Batu	0	63	18	0	0	2	55	21	8	27	0	0	0	19	0	0	7	9	11	0	37	75	14	121	4	12	94	4	18	63	66
Tete Batu Kec. Bontonompo	0	0	0	0	0	0	0	0	0	0	0	0	0	0	0	0	0	0	0	0	0	0	0	0	0	0	0	0	0	0	0
Pattallassang Kec. Bontomarannu	8	6	12	9	9	9	16	21	21	19	34	27	13	12	9	6	3	9	21	10	19	14	11	13	22	16	17	19	17	5	9

Malino	21	49	3	8	30	19	0	4	30	10	1	1	0	20	5	35	17	30	3	4	40	3	20	38	27	21	23	84	7	22	0
Mandalle	51	57	7	4	41	2	0	0	0	0	0	0	0	0	18	7	3	43	130	0	0	121	0	30	156	52	30	0	0	13	0
Manjalling Kec. Bajeng	0	0	0	0	0	0	0	0	0	0	0	0	0	0	0	0	0	0	0	0	0	0	0	0	0	0	0	0	0	0	
Pakkatto Kec. Bontomanai Balang-Balang	0	0	0	0	0	0	0	0	0	0	0	0	0	0	0	0	0	0	0	0	0	0	0	0	0	0	0	0	0	0	
Pakkatto Kec. Bontomarannu	10	15	10	15	0	0	0	0	0	0	0	0	0	10	0	0	0	35	75	10	20	40	10	40	60	40	30	0	0	20	0
Palladingan Kec. Bontolempangan	8	38	0	3	10	0	0	0	30	0	0	5	0	35	0	7	0	32	0	0	23	0	0	13	12	13	0	48	35	17	0
Pallangga Kec. Pallangga	0	0	20	0	0	15	0	0	0	0	0	25	10	0	25	20	0	25	50	15	35	25	60	0	0	75	15	23	10	20	4
Sungguminasa	63	61	0	0	0	0	0	0	0	8	79	0	0	0	0	0	76	8	0	0	2	3	1	164	0	0	0	0	0	0	0
Tamaona	0	0	0	0	8	2	0	0	0	0	0	0	17	5	0	0	0	17	0	0	0	0	10	11	0	12	10	32	28	77	0
Tanralli, Desa Manimbahoi, Kec. Parigi	0	0	0	0	0	0	0	0	0	0	0	0	0	0	0	0	0	0	0	0	0	0	0	0	0	0	0	0	0	0	0
Tete Batu	9	34	36	14	5	15	0	0	0	0	0	0	0	0	17	0	3	76	97	47	72	16	0	24	93	21	106	0	0	0	0
Tete Batu Kec. Bontonompo	0	0	0	0	0	0	0	0	0	0	0	0	0	0	0	0	0	0	0	0	0	0	0	0	0	0	0	0	0	0	0
Pattallassang Kec. Bontomarannu	15	23	10	35	0	0	28	10	8	13	0	20	35	10	18	0	0	50	15	30	20	0	13	0	23	10	33	3	0	0	0
Samata Kec. Somba Opu	0	0	0	0	0	0	0	0	0	0	0	0	0	0	0	0	0	0	0	0	0	0	0	0	0	0	0	0	0	0	0
Jipang	0	0	0	0	0	0	0	0	0	0	0	0	0	0	0	0	0	0	0	0	0	0	0	0	0	0	0	0	0	0	0

Lampiran 36. Tabel Curah Hujan Harian Kabupaten Gowa pada Bulan Januari 1995

Nama Stasiun	Jan 1	Jan 2	Jan 3	Jan 4	Jan 5	Jan 6	Jan 7	Jan 8	Jan 9	Jan 10	Jan 11	Jan 12	Jan 13	Jan 14	Jan 15	Jan 16	Jan 17	Jan 18	Jan 19	Jan 20	Jan 21	Jan 22	Jan 23	Jan 24	Jan 25	Jan 26	Jan 27	Jan 28	Jan 29	Jan 30	Jan 31
Bonto Biraeng Kec. Bontonompo	0	0	0	0	0	0	10	5	10	15	0	125	100	50	0	0	0	0	0	0	0	0	0	0	0	28	20	0	0	0	0
Bonto Nompo	25	0	0	0	0	0	15	0	20	0	0	50	80	28	70	28	8	0	9	90	100	110	123	44	49	15	0	0	0	0	0
Julu Bori	0	0	0	0	3	0	0	0	0	0	3	4	4	7	3	3	0	0	6	6	6	6	0	6	0	0	0	0	0	0	0
Kalabajeng	0	0	0	55	0	0	0	0	22	0	0	0	60	70	0	0	0	0	0	0	40	100	108	0	40	20	0	20	0	0	0

Tubajeng Kec. Bajeng	0	0	0	0	0	19	0	0	0	0	0	75	103	29	16	8	0	0	15	65	123	105	34	13	20	8	0	0	11	0	0
Kampili Kec. Pallangga	0	0	0	0	0	100	0	0	0	0	0	117	75	73	36	11	30	42	105	43	17	35	46	13	0	0	0	0	7	0	0
Macini Baji	3	0	0	0	0	82	0	0	0	0	5	12	55	83	28	0	0	0	0	11	40	113	97	0	0	0	0	0	0	3	0
Majannang	15	34	0	41	22	120	0	0	12	1	13	60	127	51	34	0	31	0	0	41	27	34	72	35	55	42	6	0	57	0	10
Malino	45	3	30	27	55	0	7	7	15	0	24	177	51	38	9	22	0	3	31	59	59	78	4	59	5	15	1	9	0	14	11
Mandalle	0	0	0	54	0	0	0	21	0	0	0	59	70	0	0	0	0	0	40	108	0	0	40	20	0	20	0	0	0	0	15
Manjalling Kec. Bajeng	35	37	25	22	26	20	17	18	14	20	14	29	26	18	27	22	14	23	13	20	10	9	13	24	21	15	15	20	21	28	22
Pakkatto Kec. Bontomanai Balang-Balang	0	0	0	0	0	0	0	0	0	0	0	0	0	0	0	0	0	0	0	0	0	0	0	0	0	0	0	0	0	0	0
Pakkatto Kec. Bontomarannu	0	0	30	0	0	0	0	35	0	0	0	20	50	30	0	0	0	0	0	20	40	50	70	0	0	20	10	0	10	0	0
Palladingan Kec. Bontolempangan	48	17	62	45	75	0	0	1	3	13	2	86	62	28	16	13	0	10	8	53	25	65	17	22	12	8	0	5	0	0	0
Pallangga Kec. Pallangga	0	0	0	0	10	15	5	20	8	6	30	10	5	7	7	15	5	0	35	20	25	15	0	0	5	3	0	0	10	0	0
Sungguminasa	24	9	0	0	2	0	0	0	0	1	1	2	50	73	20	2	10	22	12	20	32	65	55	42	0	0	7	0	1	3	2
Tamaona	0	0	0	0	0	0	7	0	0	0	9	40	9	10	0	5	0	3	0	10	12	8	0	0	0	0	0	13	0	0	10
Tanralili, Desa Manimbahoi, Kec. Parigi	0	0	0	0	0	0	0	0	0	0	0	0	0	0	0	0	0	0	0	0	0	0	0	0	0	0	0	0	0	0	0
Tete Batu	4	0	6	0	0	88	0	11	3	0	0	19	53	134	21	33	16	0	12	26	75	113	125	23	17	0	11	0	18	0	0
Tete Batu Kec. Bontonompo	0	0	0	0	0	0	0	0	0	0	0	0	0	0	0	0	0	0	0	0	0	0	0	0	0	0	0	0	0	0	0
Pattalassang Kec. Bontomarannu	0	0	15	10	0	35	23	0	10	23	18	0	0	0	0	40	20	8	0	0	0	0	0	10	13	0	30	28	0	0	
Samata Kec. Somba Opu	0	0	0	0	0	0	0	0	0	0	0	0	0	0	0	0	0	0	0	0	0	0	0	0	0	0	0	0	0	0	0
Jipang	0	0	0	0	0	0	0	0	0	0	0	0	0	0	0	0	0	0	0	0	0	0	0	0	0	0	0	0	0	0	0

Lampiran 37. Tabel Curah Hujan Harian Kabupaten Gowa pada Bulan Januari 1996

Nama Stasiun	Jan 1	Jan 2	Jan 3	Jan 4	Jan 5	Jan 6	Jan 7	Jan 8	Jan 9	Jan 10	Jan 11	Jan 12	Jan 13	Jan 14	Jan 15	Jan 16	Jan 17	Jan 18	Jan 19	Jan 20	Jan 21	Jan 22	Jan 23	Jan 24	Jan 25	Jan 26	Jan 27	Jan 28	Jan 29	Jan 30	Jan 31
--------------	-------	-------	-------	-------	-------	-------	-------	-------	-------	--------	--------	--------	--------	--------	--------	--------	--------	--------	--------	--------	--------	--------	--------	--------	--------	--------	--------	--------	--------	--------	--------

Lampiran 38. Tabel Curah Hujan Harian Kabupaten Gowa pada Bulan Januari 1997

Nama Stasiun	Jan 1	Jan 2	Jan 3	Jan 4	Jan 5	Jan 6	Jan 7	Jan 8	Jan 9	Jan 10	Jan 11	Jan 12	Jan 13	Jan 14	Jan 15	Jan 16	Jan 17	Jan 18	Jan 19	Jan 20	Jan 21	Jan 22	Jan 23	Jan 24	Jan 25	Jan 26	Jan 27	Jan 28	Jan 29	Jan 30	Jan 31
Bonto Biraeng Kec. Bontonompo	5	0	50	10	10	0	0	15	60	25	15	0	50	0	0	60	100	25	0	0	15	25	40	10	5	0	3	0	0	0	0
Bonto Nompo	0	0	12	11	0	0	0	0	0	0	27	0	0	26	0	28	0	26	0	0	21	0	29	15	15	0	0	0	0	0	0
Julu Bori	0	0	11	9	14	16	0	22	11	0	0	0	16	0	33	62	23	0	10	54	93	11	0	0	0	0	0	0	0	0	0
Kalabajeng	0	0	16	30	13	0	0	65	0	43	0	0	0	0	28	36	48	28	36	0	36	0	38	48	0	26	0	16	0	0	0
Tubajeng Kec. Bajeng	0	12	25	41	0	11	0	58	13	29	16	22	0	39	11	74	42	8	0	13	13	29	0	16	0	0	0	0	0	0	0
Kampili Kec. Pallangga	0	0	0	30	50	80	0	0	25	0	0	0	75	35	0	60	0	0	44	0	28	0	0	0	0	0	0	0	0	0	0
Macini Baji	0	35	15	9	0	0	0	7	0	35	0	12	29	0	71	0	0	0	0	15	13	74	0	0	0	0	0	0	0	0	0
Majannang	2	10	35	40	12	5	15	14	8	4	8	60	6	1	26	20	44	30	10	8	3	50	60	25	5	5	1	0	0	0	0
Malino	1	85	40	15	10	0	4	3	7	10	46	9	17	31	15	17	53	2	12	22	15	74	8	13	3	5	0	0	0	0	0
Mandalle	0	17	35	0	10	0	20	50	0	0	0	0	0	43	40	48	45	30	0	0	40	39	0	50	0	30	0	0	25	0	0
Manjalling Kec. Bajeng	5	20	27	13	0	0	22	71	57	5	5	11	25	44	15	90	23	0	0	22	44	37	18	15	3	0	0	0	0	0	0
Pakkatto Kec. Bontomanai Balang-Balang	15	0	7	29	26	5	31	2	0	0	18	1	34	27	39	9	4	31	0	3	0	0	11	9	26	0	5	0	0	0	0
Pakkatto Kec. Bontomarannu	10	0	10	0	0	75	0	0	0	0	0	0	30	40	30	60	50	20	30	0	0	35	0	15	0	0	0	0	0	0	0
Palladingan Kec. Bontolempangan	34	30	15	10	4	15	20	9	7	10	6	8	15	10	4	7	25	10	14	0	30	14	1	1	4	0	0	0	0	0	0
Pallangga Kec. Pallangga	0	15	0	5	10	6	0	0	0	1	5	10	0	0	20	6	0	15	6	5	30	35	20	0	0	5	2	1	0	0	0
Sungguminasa	0	0	0	10	31	21	3	24	5	4	26	0	28	30	45	12	80	27	1	1	0	0	0	31	0	8	0	0	0	0	0
Tamaona	6	8	1	5	4	29	13	0	0	0	0	2	4	18	11	9	4	14	0	9	9	39	10	8	6	0	0	0	0	0	0
Tanrallili, Desa Manimbahoi, Kec. Parigi	22	9	41	16	5	16	16	11	2	9	7	10	8	7	11	9	53	29	9	11	6	8	9	14	7	5	2	0	0	0	0
Tete Batu	3	0	0	0	0	0	8	0	24	4	13	0	0	23	52	17	0	0	4	0	9	19	23	14	14	0	0	0	0	0	0
Tete Batu Kec. Bontonompo	0	0	0	0	0	0	0	0	0	0	0	0	0	0	0	0	0	0	0	0	0	0	0	0	0	0	0	0	0	0	0
Pattallassang Kec. Bontomarannu	13	20	10	0	18	5	0	30	15	13	0	0	13	8	18	35	20	10	22	15	0	0	0	10	0	25	20	0	0	0	0

Samata Kec. Somba Opu	0	0	16	9	32	41	11	6	9	0	18	3	30	19	42	13	11	12	1	0	0	0	0	10	0	0	0	0	0	0	0	0	0
Jipang	0	0	0	0	0	0	0	0	0	0	0	0	0	0	0	0	0	0	0	0	0	0	0	0	0	0	0	0	0	0	0	0	0

Lampiran 39. Tabel Curah Hujan Harian Kabupaten Gowa pada Bulan Januari 1998

Nama Stasiun	Jan 1	Jan 2	Jan 3	Jan 4	Jan 5	Jan 6	Jan 7	Jan 8	Jan 9	Jan 10	Jan 11	Jan 12	Jan 13	Jan 14	Jan 15	Jan 16	Jan 17	Jan 18	Jan 19	Jan 20	Jan 21	Jan 22	Jan 23	Jan 24	Jan 25	Jan 26	Jan 27	Jan 28	Jan 29	Jan 30	Jan 31	
Bonto Biraeng Kec. Bontonompo	10	0	0	0	0	0	0	0	0	0	0	0	0	8	0	50	0	0	0	0	0	0	0	0	0	10	0	0	0	0	0	
Bonto Nompo	0	0	0	0	0	0	0	0	0	0	0	0	0	0	15	20	0	0	0	0	0	0	0	0	0	0	0	0	0	0	0	
Julu Bori	0	0	0	0	0	0	0	0	0	0	0	0	36	0	23	6	0	0	0	0	0	0	0	0	0	0	6	0	0	0	0	
Kalabajeng	0	0	0	0	0	0	0	0	0	0	0	0	0	60	0	14	0	0	0	0	0	0	0	0	0	0	0	0	0	0	0	
Tubajeng Kec. Bajeng	0	0	0	0	44	0	0	0	0	0	0	0	13	0	53	0	0	0	0	0	0	0	0	0	0	0	5	0	0	0	0	
Kampili Kec. Pallangga	0	0	0	0	0	0	0	0	0	0	0	0	0	25	35	0	0	0	0	0	0	0	0	0	0	0	0	0	0	0	0	
Macini Baji	0	0	0	0	0	0	0	0	0	0	0	0	70	0	15	0	0	0	0	0	0	0	0	0	0	12	0	0	0	0	0	
Majannang	0	4	3	0	0	10	0	15	0	25	83	0	0	9	0	0	0	2	0	0	0	0	0	0	1	7	0	13	0	25	33	0
Malino	5	4	2	73	40	0	13	70	22	50	0	0	12	0	0	3	3	6	1	0	0	0	7	0	0	27	0	0	0	0	0	
Mandalle	0	0	60	0	14	0	0	0	0	0	0	0	0	0	0	0	0	0	0	0	0	0	0	0	0	0	0	0	0	0	0	
Manjalling Kec. Bajeng	0	0	0	0	44	0	0	0	0	0	0	0	13	0	53	0	0	0	0	0	0	0	0	0	0	0	5	0	0	0	0	
Pakkatto Kec. Bontomanai Balang-Balang	0	4	0	0	0	0	25	0	0	26	0	0	0	23	0	0	24	7	0	0	0	0	0	0	0	0	0	2	0	0	0	
Pakkatto Kec. Bontomarannu	0	0	0	0	0	0	0	0	0	0	0	0	0	0	14	15	0	0	0	0	0	0	0	0	0	0	0	2	0	0	0	
Palladingan Kec. Bontolempangan	6	5	0	0	0	0	0	0	0	0	0	0	1	0	0	4	0	0	0	1	0	0	0	10	0	0	0	15	0	0	0	
Pallangga Kec. Pallangga	0	0	2	0	0	4	0	0	0	13	0	0	0	21	0	0	28	11	0	0	0	0	0	0	0	0	0	0	0	0	0	
Sungguminasa	0	0	0	0	0	0	0	0	0	0	0	0	0	16	0	12	21	0	0	0	0	0	0	0	0	0	0	0	0	0	0	
Tamaona	0	0	0	0	1	2	4	3	0	0	0	0	0	0	0	0	0	0	0	0	0	0	0	0	0	0	0	1	2	1	0	
Tanralili, Desa Manimbahoi,	0	0	0	62	51	0	9	84	0	30	0	0	0	0	0	2	2	7	0	0	0	0	0	0	0	29	0	0	0	0	0	

Kec. Parigi																																			
Tete Batu	0	3	0	0	0	3	0	0	0	12	0	0	0	19	0	0	39	9	0	0	0	0	0	0	0	0	0	0	0	0	0	0	0	0	
Tete Batu Kec. Bontonompo	0	0	0	0	0	0	0	0	0	0	0	0	0	0	0	0	0	0	0	0	0	0	0	0	0	0	0	0	0	0	0	0	0	0	
Pattalassang Kec. Bontomarannu	7	8	12	10	8	11	15	19	16	16	26	21	13	10	10	6	5	14	18	10	18	11	10	10	20	17	15	19	18	5	7				
Samata Kec. Somba Opu	0	6	0	0	0	0	30	0	0	28	0	0	0	26	0	0	17	0	0	0	0	0	0	0	0	0	1	0	2	0	0	0			
Jipang	0	0	0	0	0	0	0	0	0	0	0	0	0	0	0	0	0	0	0	0	0	0	0	0	0	0	0	0	0	0	0	0	0		

Lampiran 40. Tabel Curah Hujan Harian Kabupaten Gowa pada Bulan Januari 1999

Nama Stasiun	Jan 1	Jan 2	Jan 3	Jan 4	Jan 5	Jan 6	Jan 7	Jan 8	Jan 9	Jan 10	Jan 11	Jan 12	Jan 13	Jan 14	Jan 15	Jan 16	Jan 17	Jan 18	Jan 19	Jan 20	Jan 21	Jan 22	Jan 23	Jan 24	Jan 25	Jan 26	Jan 27	Jan 28	Jan 29	Jan 30	Jan 31	
Bonto Biraeng Kec. Bontonompo	50	20	25	75	50	125	30	3	80	10	20	70	60	10	40	10	23	25	40	10	50	23	15	8	10	5	100	75	20	18	30	
Bonto Nompo	49	49	0	49	29	34	24	0	18	0	0	0	0	0	0	0	0	17	11	7	23	0	0	0	0	0	0	0	0	0	0	0
Julu Bori	384	110	140	160	27	190	0	0	0	50	0	0	0	0	0	0	0	0	0	0	0	0	0	243	0	0	0	0	0	0	0	0
Kalabajeng	110	121	75	0	0	0	0	0	0	50	0	60	0	40	0	35	20	0	0	25	0	0	25	0	30	35	20	100	50	120	0	0
Tubajeng Kec. Bajeng	36	126	42	38	22	0	13	9	10	0	0	0	0	0	0	7	0	13	6	0	0	17	12	0	99	32	0	28	13	31	14	
Kampili Kec. Pallangga	0	0	75	0	35	15	0	23	0	27	0	45	0	55	0	0	0	85	0	100	125	32	11	36	0	0	47	0	53	80	0	
Macini Baji	34	96	43	38	22	0	16	10	10	0	0	0	0	0	0	8	0	20	5	0	0	18	13	0	110	34	94	82	16	15	35	
Majannang	5	9	20	9	1	1	0	0	1	0	2	1	1	1	0	0	0	1	1	2	2	1	0	3	5	7	9	12	0	0	0	0
Malino	185	75	25	5	28	1	15	7	4	0	41	0	11	16	18	51	24	33	13	30	48	23	39	68	106	59	79	13	19	59	0	
Mandalle	111	122	70	0	0	0	5	0	0	47	0	60	41	0	35	20	0	0	0	26	0	0	25	0	30	34	20	101	50	121	0	0
Manjalling Kec. Bajeng	202	264	20	33	10	11	9	25	30	0	18	0	0	0	0	2	9	50	17	50	19	53	14	54	213	37	62	50	15	95	0	
Pakkatto Kec. Bontomanai Balang-Balang		0	0	10	0	0	60	0	40	30	25	0	40	0	50	0	30	0	40	0	20	50	40	30	50	50	30	70	70	80	0	0
Pakkatto Kec. Bontomarannu	0	0	0	0	0	0	10	10	20	30	0	20	10	40	0	20	10	20	0	0	10	20	40	10	0	10	0	30	10	20	0	0

Palladingan Kec. Bontolempangan	30	10	15	20	4	9	9	7	10	40	15	4	6	6	5	1	40	45	40	3	40	70	100	10	15	35	45	70	90	100	0
Pallangga Kec. Pallangga	0	0	10	0	3	0	0	20	0	15	30	0	40	25	5	0	15	0	25	10	35	40	30	0	5	3	10	45	25	0	2
Sungguminasa	42	21	6	75	43	0	3	29	15	0	10	0	0	0	0	6	11	27	25	12	20	83	36	18	42	50	70	61	22	30	20
Tamaona	49	6	65	26	8	2	0	0	0	0	0	0	0	4	2	1	6	15	19	43	32	27	18	3	0	0	0	0	0	0	0
Tanralili, Desa Manimbahoi, Kec. Parigi	58	22	20	11	8	14	0	0	5	5	36	3	9	0	16	0	0	0	6	21	23	0	0	24	47	27	20	0	0	13	26
Tete Batu	78	211	137	102	66	28	10	0	0	45	0	15	0	0	0	0	11	60	15	16	0	53	52	31	30	125	95	91	4	17	57
Tete Batu Kec. Bontonompo	0	0	0	0	0	0	0	0	0	0	0	0	0	0	0	0	0	0	0	0	0	0	0	0	0	0	0	0	0	0	0
Pattalassang Kec. Bontomarannu	24	27	26	53	51	2	1	32	21	12	8	1	0	0	0	1	3	19	0	24	46	43	32	51	57	16	18	66	34	19	40
Samata Kec. Somba Opu	62	126	69	26	34	2	12	17	0	0	0	0	0	0	12	22	54	21	26	41	49	38	36	21	58	169	18	84	13	21	69
Jipang	21	25	16	15	9	20	16	12	13	10	23	15	16	15	17	23	21	17	24	15	12	11	6	12	12	12	7	9	5	13	6

Lampiran 41. Tabel Curah Hujan Harian Kabupaten Gowa pada Bulan Januari 2000

Nama Stasiun	Jan 1	Jan 2	Jan 3	Jan 4	Jan 5	Jan 6	Jan 7	Jan 8	Jan 9	Jan 10	Jan 11	Jan 12	Jan 13	Jan 14	Jan 15	Jan 16	Jan 17	Jan 18	Jan 19	Jan 20	Jan 21	Jan 22	Jan 23	Jan 24	Jan 25	Jan 26	Jan 27	Jan 28	Jan 29	Jan 30	Jan 31
Bonto Biraeng Kec. Bontonompo	7	15	7	17	11	23	20	23	26	19	30	33	25	15	13	12	14	21	32	12	19	17	14	14	23	42	26	14	18	10	15
Bonto Nempo	0	10	11	0	0	0	13	0	50	0	0	65	0	27	0	0	8	0	90	0	31	0	14	22	0	39	0	0	0	0	80
Julu Bori	0	0	0	0	0	15	10	25	30	160	60	35	25	0	0	165	15	25	0	0	0	6	5	20	24	0	0	0	0	0	0
Kalabajeng	0	0	0	0	0	0	0	65	70	0	0	0	0	0	0	0	0	0	175	0	40	0	0	0	0	0	0	35	0	240	0
Tubajeng Kec. Bajeng	0	8	15	6	0	17	11	14	12	20	79	16	0	0	0	0	0	22	84	19	0	13	16	9	21	14	11	29	0	22	114
Kampili Kec. Pallangga	0	55	28	80	0	25	46	70	0	0	0	47	65	125	11	17	0	0	7	135	30	95	0	100	0	42	0	0	85	135	150
Macini Baji	0	0	0	0	0	72	46	75	75	55	25	40	25	0	43	40	60	63	0	25	0	0	0	0	95	65	0	0	0	27	0
Majannang	0	10	20	5	3	0	0	7	25	0	35	56	20	70	25	18	0	0	120	45	10	15	3	125	40	15	10	3	48	0	151
Malino	8	19	3	1	0	0	17	70	0	16	62	5	0	9	5	0	0	117	13	38	3	7	18	106	0	20	6	22	30	113	75

Mandalle	0	0	0	0	0	0	0	0	60	75	0	0	0	0	0	0	0	0	170	0	41	0	0	0	0	35	0	0	245	0	
Manjalling Kec. Bajeng	0	50	0	2	34	58	3	15	2	1	50	52	0	4	0	12	4	119	4	34	0	18	17	35	11	0	3	10	29	96	64
Pakkatto Kec. Bontomanai Balang-Balang	10	40	50	90	80	70	70	20	50	50	60	60	70	75	80	85	0	0	60	50	40	45	0	60	60	50	90	50	85	25	9
Pakkatto Kec. Bontomarannu	0	0	20	0	0	10	15	10	0	0	0	20	10	15	0	0	0	10	10	0	10	0	20	20	10	0	0	0	0	80	
Palladingan Kec. Bontolempangan	15	10	80	50	0	0	0	10	7	5	20	20	75	90	10	7	9	0	0	15	10	10	9	7	10	55	60	25	10	70	96
Pallangga Kec. Pallangga	0	0	0	1	0	0	0	0	10	5	2	15	20	35	10	5	25	0	0	0	0	5	0	39	0	0	0	10	0	0	20
Sungguminasa	42	29	3	82	51	0	0	32	9	1	17	0	0	0	0	4	8	31	1	8	10	70	30	0	37	37	53	38	0	20	0
Tamaona	10	40	75	140	0	0	0	0	260	190	36	7	2	2	0	1	1	3	4	0	0	0	0	0	0	5	9	11	16	0	0
Tanralili, Desa Manimbahoi, Kec. Parigi	0	3	19	36	0	6	0	3	12	0	15	55	0	0	7	1	0	0	141	3	17	0	0	16	41	25	20	15	6	29	130
Tete Batu	0	19	17	0	0	0	6	12	14	0	0	68	15	0	21	0	13	4	115	0	14	0	39	25	13	4	0	0	18	16	8
Tete Batu Kec. Bontonompo	0	0	0	0	0	0	0	0	0	0	0	0	0	0	0	0	0	0	0	0	0	0	0	0	0	0	0	0	0	0	0
Pattalassang Kec. Bontomarannu	0	13	5	5	0	8	13	60	58	0	50	58	8	0	33	10	0	0	125	0	30	3	30	5	15	0	5	5	20	25	118
Samata Kec. Somba Opu	36	19	22	60	35	0	0	30	12	0	7	0	0	0	0	0	8	13	33	0	22	77	29	5	36	82	29	27	0	21	10
Jipang	0	0	0	0	1	0	0	0	2	0	0	0	13	0	1	94	0	0	152	11	3	0	3	3	4	8	0	2	2	0	13

Lampiran 42. Tabel Curah Hujan Harian Kabupaten Gowa pada Bulan Januari 2001

Nama Stasiun	Jan 1	Jan 2	Jan 3	Jan 4	Jan 5	Jan 6	Jan 7	Jan 8	Jan 9	Jan 10	Jan 11	Jan 12	Jan 13	Jan 14	Jan 15	Jan 16	Jan 17	Jan 18	Jan 19	Jan 20	Jan 21	Jan 22	Jan 23	Jan 24	Jan 25	Jan 26	Jan 27	Jan 28	Jan 29	Jan 30	Jan 31
Bonto Biraeng Kec. Bontonompo	0	0	0	0	115	0	18	45	165	118	208	18	13	23	50	0	0	0	0	0	25	50	0	0	0	0	0	75	0	0	0
Bonto Nampo	0	0	0	0	0	82	0	14	50	103	118	44	0	0	0	0	0	0	0	0	0	0	4	0	0	0	11	0	20	25	0
Julu Bori	7	11	8	5	6	38	45	40	22	99	70	39	0	39	43	0	0	0	0	0	17	0	0	12	0	0	0	0	0	23	18
Kalabajeng	0	0	0	100	70	100	0	150	50	60	0	200	0	50	30	0	60	0	0	0	0	0	0	16	0	0	0	38	0	46	0
Tubajeng Kec. Bajeng	0	0	4	7	19	0	6	24	113	150	12	36	0	9	24	55	3	0	0	0	14	0	9	0	0	10	12	0	17	0	19

Kampili Kec. Pallangga	0	190	490	44	0	35	0	70	7	125	25	0	0	42	40	60	32	0	13	38	0	0	36	11	55	0	75	30	100	80	65	
Macini Baji	10	0	0	0	0	75	0	0	30	40	119	0	0	0	5	0	50	10	0	0	0	11	0	0	0	0	0	0	0	36	0	
Majannang	0	0	4	7	19	0	6	24	113	150	12	36	0	9	24	55	3	0	0	0	14	0	9	0	0	10	12	0	17	0	19	
Malino	23	24	12	17	19	23	23	28	26	34	29	23	21	18	19	21	21	29	20	22	22	26	30	30	27	24	22	24	15	24	19	
Mandalle	0	0	0	100	70	100	0	150	50	55	0	195	0	50	30	0	60	0	0	0	0	0	0	0	0	0	0	0	40	45	0	
Manjalling Kec. Bajeng	0	0	6	11	109	26	17	43	110	113	17	4	0	27	26	48	0	0	5	9	0	11	0	0	3	2	25	0	36	0	0	
Pakkatto Kec. Bontomanai Balang-Balang	25	60	40	30	0	40	70	100	90	100	100	125	130	20	30	41	15	18	60	27	0	0	0	25	40	42	16	21	25	28	0	
Pakkatto Kec. Bontomarannu	30	40	75	10	0	0	60	120	70	193	80	95	145	0	40	28	7	0	55	21	0	0	0	9	27	36	12	23	24	30	15	
Palladingan Kec. Bontolempangan	15	10	8	5	0	0	0	10	7	5	20	20	75	90	10	7	9	0	0	15	10	10	9	7	50	55	60	25	10	70	90	
Pallangga Kec. Pallangga	10	0	0	25	0	0	0	0	5	0	0	30	3	0	0	0	35	40	0	0	0	30	20	15	0	0	0	5	0	3	0	
Sungguminasa	0	7	0	6	74	26	0	2	8	44	15	9	0	0	38	23	20	11	0	4	0	0	40	0	38	0	0	0	0	36	0	
Tamaona	0	0	0	0	0	0	10	35	40	10	0	80	95	0	0	0	20	30	45	60	20	85	95	100	0	0	0	0	40	70	10	
Tanrallii, Desa Manimbahoi, Kec. Parigi	0	0	16	0	0	4	18	42	77	89	96	102	10	0	0	10	0	40	65	70	80	116	122	18	0	0	0	0	100	55		
Tete Batu	0	0	0	6	25	147	17	20	112	133	153	30	100	0	17	19	0	0	0	9	0	30	0	0	21	0	0	80	0	30	3	
Tete Batu Kec. Bontonompo	0	0	0	0	0	0	0	0	0	0	0	0	0	0	0	0	0	0	0	0	0	0	0	0	0	0	0	0	0	0	0	0
Pattallassang Kec. Bontomarannu	21	0	55	20	5	50	3	23	30	93	73	15	75	0	40	18	8	0	0	3	0	30	0	0	10	13	23	20	3	30	0	
Samata Kec. Somba Opu	38	42	31	32	34	19	18	17	11	22	13	10	23	20	23	17	22	17	21	41	36	47	26	17	40	89	15	45	14	23	36	
Jipang	0	0	0	0	50	68	0	0	30	90	45	72	0	0	0	0	0	26	0	0	0	0	0	0	0	12	0	0	0	17	0	

Lampiran 43. Tabel Curah Hujan Harian Kabupaten Gowa pada Bulan Januari 2002

Nama Stasiun	Jan 1	Jan 2	Jan 3	Jan 4	Jan 5	Jan 6	Jan 7	Jan 8	Jan 9	Jan 10	Jan 11	Jan 12	Jan 13	Jan 14	Jan 15	Jan 16	Jan 17	Jan 18	Jan 19	Jan 20	Jan 21	Jan 22	Jan 23	Jan 24	Jan 25	Jan 26	Jan 27	Jan 28	Jan 29	Jan 30	Jan 31
Bonto Biraeng Kec. Bontonompo	53	100	73	68	43	0	0	0	0	0	0	0	0	0	0	0	0	0	0	0	0	0	0	70	0	0	0	15	100	75	0

Bonto Nompo	0	208	88	0	0	0	0	0	0	0	0	0	0	0	0	0	0	0	35	20	0	0	0	17	0	5	20	50	0	0	52
Julu Bori	6	4	11	30	32	0	0	0	0	0	13	7	0	0	0	0	0	0	0	0	0	0	3	0	0	7	5	18	0	0	
Kalabajeng	110	110	50	13	0	12	0	0	0	0	39	0	0	0	0	11	9	15	0	7	0	9	12	11	0	4	0	0	15	0	
Tubajeng Kec. Bajeng	165	99	40	32	0	11	0	0	0	0	40	0	0	0	0	12	9	11	0	6	0	10	12	0	5	0	0	0	18		
Kampili Kec. Pallangga	0	0	75	0	35	15	0	23	0	27	0	45	0	55	0	0	0	85	0	100	125	32	11	36	0	0	47	0	53	80	0
Macini Baji	103	110	55	59	25	27	0	0	0	0	0	0	0	0	0	0	27	95	10	5	19	0	5	64	0	0	0	0	0	0	
Majannang	165	9	40	32	0	11	0	0	0	0	40	0	0	0	0	12	9	11	0	6	0	10	12	0	5	0	0	0	0	18	
Malino	42	4	27	11	0	6	8	1	15	0	0	56	75	125	11	7	0	0	31	25	50	4	8	0	0	9	32	6	28	2	
Mandalle	120	110	45	42	25	11	0	0	0	0	35	0	0	0	0	12	10	25	7	8	0	10	12	12	5	0	0	0	16	0	
Manjalling Kec. Bajeng	71	76	65	36	3	0	3	0	0	0	3	3	0	0	0	7	0	17	15	7	0	0	25	57	3	1	0	0	98	0	
Pakkatto Kec. Bontomanai Balang-Balang	30	50	20	35	40	0	50	10	0	60	35	40	0	35	40	20	10	15	0	30	30	25	20	60	40	55	30	20	0	40	15
Pakkatto Kec. Bontomarannu	11	116	98	43	2	0	29	0	44	0	10	0	0	2	0	0	6	9	3	0	83	4	0	12	0	0	41	40	33	0	0
Palladingan Kec. Bontolempangan	70	90	40	25	10	20	40	0	0	0	0	0	0	40	0	0	14	10	25	7	0	0	0	8	0	0	4	10	15	0	9
Pallangga Kec. Pallangga	72	52	98	80	40	9	11	0	7	0	0	7	12	0	5	0	0	3	0	0	5	32	0	20	16	30	19	0	29	20	35
Sungguminasa	136	93	7	6	13	8	7	12	0	14	12	0	0	0	3	9	0	32	41	40	2	21	0	30	1	50	0	0	20	41	13
Tamaona	15	12	29	30	5	9	10	14	73	47	15	22	18	9	8	6	6	12	16	21	11	28	23	30	7	16	10	14	19	29	7
Tanralili, Desa Manimbahoi, Kec. Parigi	129	45	24	14	4	7	6	27	3	16	5	0	1	0	0	0	2	13	9	8	6	23	3	20	9	2	0	2	0	11	4
Tete Batu	79	47	111	78	49	7	10	0	8	0	0	6	13	0	7	0	0	0	0	0	4	30	0	25	19	27	19	0	29	19	35
Tete Batu Kec. Bontonompo	0	0	0	0	0	0	0	0	0	0	0	0	0	0	0	0	0	0	0	0	0	0	0	0	0	0	0	0	0	0	0
Pattalassang Kec. Bontomarannu	60	123	183	60	19	3	15	9	3	0	0	0	5	0	0	75	0	0	60	28	33	3	0	10	8	0	0	0	0	33	0
Samata Kec. Somba Opu	92	116	65	69	70	55	21	0	0	10	0	4	0	0	0	30	0	0	14	83	11	17	6	20	32	0	0	0	4	28	36
Jipang	59	146	60	110	0	0	0	0	0	0	31	0	22	18	5	0	0	0	15	38	0	0	28	20	0	0	0	0	0	0	0

Lampiran 44. Tabel Curah Hujan Harian Kabupaten Gowa pada Bulan Januari 2003

Nama Stasiun	Jan 1	Jan 2	Jan 3	Jan 4	Jan 5	Jan 6	Jan 7	Jan 8	Jan 9	Jan 10	Jan 11	Jan 12	Jan 13	Jan 14	Jan 15	Jan 16	Jan 17	Jan 18	Jan 19	Jan 20	Jan 21	Jan 22	Jan 23	Jan 24	Jan 25	Jan 26	Jan 27	Jan 28	Jan 29	Jan 30	Jan 31	
Bonto Biraeng Kec. Bontonompo	40	73	65	40	0	0	0	0	0	80	100	35	70	0	0	35	0	0	0	0	0	0	0	0	0	0	0	0	0	0	140	0
Bonto Nompo	7	90	70	31	0	0	0	0	7	0	80	69	36	0	0	31	0	0	21	0	0	0	11	0	0	0	0	0	0	0	0	0
Julu Bori	120	150	71	0	45	0	0	0	4	10	5	15	23	75	74	110	35	22	0	0	0	0	31	40	0	0	23	0	0	64	0	
Kalabajeng	0	45	58	60	37	10	8	0	10	0	125	53	56	53	0	0	125	53	0	7	0	0	0	0	0	0	0	0	0	0	0	0
Tubajeng Kec. Bajeng	0	70	28	57	39	34	0	11	0	131	68	175	82	79	17	33	0	46	0	0	0	0	0	12	0	0	0	4	0	12	17	
Kampili Kec. Pallangga	0	25	60	75	150	0	80	200	175	0	11	34	53	34	160	0	0	300	90	35	27	32	36	47	15	100	19	0	0	0	0	
Macini Baji	0	53	8	64	0	0	0	0	21	7	101	52	40	35	25	104	0	0	15	0	0	0	0	0	25	0	0	0	3	0	0	
Majannang	0	70	28	57	39	34	0	11	0	131	68	175	82	79	17	33	0	46	0	0	0	0	0	12	0	0	0	4	0	12	17	
Malino	43	90	50	33	3	24	3	2	10	64	80	64	128	41	73	2	8	25	13	15	26	8	14	0	1	0	10	54	77	15	19	
Mandalle	5	41	59	65	6	8	9	10	0	0	126	53	57	54	0	2	125	54	0	7	0	0	0	0	0	0	0	3	0	13	0	
Manjalling Kec. Bajeng	41	61	67	42	9	6	0	6	0	115	51	53	103	88	100	0	0	85	0	0	0	1	0	15	0	0	0	0	0	7	0	
Pakkatto Kec. Bontomanai Balang-Balang	30	45	20	19	27	60	75	0	0	0	80	100	65	76	0	0	18	0	10	52	27	36	40	0	0	0	10	90	76	100	0	
Pakkatto Kec. Bontomarannu	52	37	20	18	39	0	0	0	0	2	25	27	63	0	0	41	13	0	6	38	30	29	36	0	0	0	7	64	74	78	0	
Palladingan Kec. Bontolempangan	15	10	30	4	6	8	25	0	0	10	35	140	100	50	0	0	15	20	0	4	15	10	0	0	0	5	0	40	4	0	26	
Pallangga Kec. Pallangga	0	48	59	25	21	6	0	13	0	25	35	50	56	53	20	0	0	28	0	0	7	3	0	0	0	0	0	2	1	0	25	
Sungguminasa	28	76	74	68	16	0	0	0	2	0	121	55	60	62	51	48	0	19	0	0	11	0	23	0	0	0	0	0	3	0	0	
Tamaona	2	5	20	19	0	5	0	0	0	29	18	26	57	4	35	0	9	6	0	0	0	0	0	0	0	0	0	8	76	8	2	3
Tanrallili, Desa Manimbahoi, Kec. Parigi	35	13	20	23	11	8	8	28	17	25	27	28	5	1	6	2	11	8	34	18	20	19	21	33	20	15	7	3	1	26	36	
Tete Batu	16	29	54	20	10	0	18	0	3	2	152	49	58	57	56	43	0	31	3	0	14	0	5	18	0	0	0	0	8	0	0	
Tete Batu Kec. Bontonompo	0	0	0	0	0	0	0	0	0	0	0	0	0	0	0	0	0	0	0	0	0	0	0	0	0	0	0	0	0	0	0	0
Pattallassang Kec. Bontomarannu	8	18	75	33	50	8	33	0	3	0	83	68	55	65	50	93	10	0	45	3	10	18	18	0	0	0	5	0	0	3	3	

Samata Kec. Somba Opu	9	21	83	35	31	11	29	0	2	5	68	69	27	73	42	86	6	2	47	0	3	15	0	0	13	0	0	3	0	0	4
Jipang	0	27	32	14	0	33	75	22	3	5	132	56	105	69	60	40	21	0	0	0	0	0	0	0	0	0	0	0	0	0	

Lampiran 45. Tabel Curah Hujan Harian Kabupaten Gowa pada Bulan Januari 2004

Nama Stasiun	Jan 1	Jan 2	Jan 3	Jan 4	Jan 5	Jan 6	Jan 7	Jan 8	Jan 9	Jan 10	Jan 11	Jan 12	Jan 13	Jan 14	Jan 15	Jan 16	Jan 17	Jan 18	Jan 19	Jan 20	Jan 21	Jan 22	Jan 23	Jan 24	Jan 25	Jan 26	Jan 27	Jan 28	Jan 29	Jan 30	Jan 31
Bonto Biraeng Kec. Bontonompo	57	58	0	0	78	0	0	0	0	0	0	0	0	0	0	50	45	0	0	0	0	0	0	0	0	25	23	0	5	45	0
Bonto Nampo	62	61	2	0	0	17	72	0	0	18	0	0	13	20	19	0	0	0	39	10	0	55	0	0	0	0	12	4	0	0	0
Julu Bori	50	15	45	0	0	15	34	1	2	20	0	0	4	0	3	0	0	14	13	82	0	0	0	0	15	30	28	7	2	8	24
Kalabajeng	40	11	35	4	0	0	65	0	0	0	0	0	0	10	13	0	0	0	34	0	50	0	0	0	0	0	0	0	0	25	50
Tubajeng Kec. Bajeng	25	48	0	0	14	79	4	0	8	0	0	0	0	20	0	0	0	44	3	64	0	0	0	3	6	25	17	0	13	19	4
Kampili Kec. Pallangga	0	55	70	34	0	0	47	80	53	0	42	100	0	0	11	36	125	0	15	26	17	23	25	45	0	0	32	13	0	0	0
Macini Baji	50	90	0	0	0	3	45	0	0	0	0	8	0	0	0	0	0	0	0	52	0	0	0	0	0	24	22	0	0	45	
Majannang	17	16	15	14	14	25	12	14	22	26	27	28	29	31	22	19	17	23	23	15	17	22	20	26	22	37	17	15	30	15	26
Malino	74	72	9	2	25	75	1	5	0	18	0	7	1	23	1	0	17	25	28	22	0	8	53	6	5	12	18	3	10	11	5
Mandalle	41	10	36	5	0	0	64	0	0	0	0	0	0	10	14	0	0	0	34	0	50	0	0	0	0	0	0	0	0	25	51
Manjalling Kec. Bajeng	17	9	3	0	27	47	3	0	1	0	3	20	36	13	1	0	6	53	9	0	0	0	0	0	3	32	13	0	19	0	0
Pakkatto Kec. Bontomanai Balang-Balang	60	0	40	0	35	0	45	0	0	30	0	0	0	30	0	0	0	40	35	60	0	0	0	0	20	25	10	35	0	0	0
Pakkatto Kec. Bontomarannu	11	18	0	0	10	6	7	4	0	0	15	21	20	0	0	4	0	0	0	0	0	10	20	17	0	9	12	22	9	0	0
Palladingan Kec. Bontolempangan	45	15	40	0	0	2	5	9	15	0	0	0	0	0	0	2	3	0	4	0	5	9	3	0	4	0	0	4	0	0	0
Pallangga Kec. Pallangga	10	5	8	5	2	4	3	0	0	0	0	0	0	0	0	0	17	0	0	10	0	10	0	5	10	0	0	5	0	0	
Sungguminasa	54	18	32	0	0	13	49	13	0	12	0	0	0	14	0	0	12	10	0	0	110	0	0	14	0	28	2	0	31	5	12
Tamaona	7	6	17	18	3	6	7	8	34	24	7	14	16	7	6	4	4	10	7	11	7	15	14	21	3	7	4	14	12	16	2
Tanralili, Desa Manimbahoi,	36	55	11	0	0	53	2	0	0	23	0	0	0	34	0	0	25	21	30	24	4	11	56	4	0	8	14	7	12	6	8

Palladingan Kec. Bontolempangan	0	0	0	0	9	14	3	7	7	8	15	30	14	10	25	9	5	14	0	10	1	2	0	0	0	0	0	1	30	0	0
Pallangga Kec. Pallangga	20	15	20	0	35	15	13	0	0	5	0	40	25	25	20	30	0	0	0	0	20	17	28	0	16	10	8	5	13	0	0
Sungguminasa	0	4	0	0	12	30	75	0	23	15	0	19	0	42	38	25	15	0	63	0	2	0	0	2	0	0	4	0	46	0	3
Tamaona	0	0	0	0	0	0	14	0	0	0	0	0	4	12	27	0	2	7	31	0	0	0	0	0	0	0	0	0	0	0	0
Tanralili, Desa Manimbahoi, Kec. Parigi	12	0	2	0	5	38	6	22	5	13	35	5	10	12	23	40	25	37	22	63	19	1	5	7	11	22	0	0	0	7	12
Tete Batu	0	0	0	18	0	138	13	14	0	15	0	20	3	3	32	44	8	17	62	58	8	0	0	4	12	0	0	0	66	25	0
Tete Batu Kec. Bontonompo	0	0	0	0	0	0	0	0	0	0	0	0	0	0	0	0	0	0	0	0	0	0	0	0	0	0	0	0	0	0	0
Pattalassang Kec. Bontomarannu	0	0	0	0	32	31	34	46	8	0	0	0	51	48	0	0	0	0	65	0	11	0	0	0	0	0	1	0	0	0	22
Samata Kec. Somba Opu	0	0	0	0	24	36	27	54	0	15	45	46	0	0	0	12	0	0	71	0	5	0	0	0	3	0	0	0	6	8	0
Jipang	0	0	0	7	0	6	14	11	0	0	0	7	14	6	19	13	51	4	23	60	0	0	0	23	75	0	0	0	9	24	0

Lampiran 47. Tabel Curah Hujan Harian Kabupaten Gowa pada Bulan Januari 2006

Nama Stasiun	Jan 1	Jan 2	Jan 3	Jan 4	Jan 5	Jan 6	Jan 7	Jan 8	Jan 9	Jan 10	Jan 11	Jan 12	Jan 13	Jan 14	Jan 15	Jan 16	Jan 17	Jan 18	Jan 19	Jan 20	Jan 21	Jan 22	Jan 23	Jan 24	Jan 25	Jan 26	Jan 27	Jan 28	Jan 29	Jan 30	Jan 31
Bonto Biraeng Kec. Bontonompo	118	0	0	64	0	0	0	0	0	0	0	38	43	33	120	23	50	48	0	0	0	33	0	50	68	58	0	0	0	25	0
Bonto Nompo	23	25	10	0	44	0	0	43	0	0	0	0	0	20	22	142	17	32	7	0	0	0	0	32	11	69	32	30	3	0	0
Julu Bori	0	0	7	15	18	5	12	11	0	0	0	0	6	0	43	3	4	3	13	0	0	0	0	0	445	47	49	0	0	0	0
Kalabajeng	61	0	4	58	0	1	40	0	4	0	3	0	5	20	123	60	78	47	9	20	0	3	28	43	14	98	11	6	0	0	5
Tubajeng Kec. Bajeng	60	0	4	58	0	11	40	0	5	0	3	0	6	19	123	59	78	47	9	20	0	11	28	43	135	98	11	6	0	0	5
Kampili Kec. Pallangga	0	0	30	45	7	75	0	0	0	0	0	0	47	50	0	60	25	0	0	0	80	70	100	125	0	85	0	0	0	0	0
Macini Baji	32	75	8	15	0	0	8	0	12	0	0	0	8	22	62	135	57	92	0	12	22	0	102	54	0	0	8	0	0	0	0
Majannang	60	0	4	58	0	11	40	0	5	0	3	0	6	19	123	59	78	47	9	20	0	11	28	43	135	98	11	6	0	0	5
Malino	32	14	26	49	3	7	44	5	13	37	58	39	56	32	65	46	74	68	54	25	8	15	14	17	220	82	1	20	10	0	45

Mandalle	60	0	4	59	0	10	39	0	5	0	4	0	5	20	122	59	77	46	10	21	0	2	29	42	13	97	10	5	0	0	4
Manjalling Kec. Bajeng	17	17	3	6	13	0	0	0	6	0	0	14	9	16	23	9	13	12	5	3	1	0	25	4	13	0	0	0	0	7	
Pakkatto Kec. Bontomanai Balang-Balang	4	0	3	5	3	6	0	5	4	0	0	4	6	5	3	5	6	4	4	6	5	5	2	4	6	0	5	3	6	4	0
Pakkatto Kec. Bontomarannu	36	6	5	65	0	0	8	9	12	0	32	0	40	50	63	42	62	61	38	4	0	4	8	27	52	7	50	3	10	0	0
Palladingan Kec. Bontolempangan	15	0	4	7	30	8	15	20	0	0	25	30	15	10	9	7	18	25	40	15	15	18	35	20	15	25	30	90	0	0	15
Pallangga Kec. Pallangga	0	0	5	13	15	5	11	11	0	0	0	0	5	0	40	3	4	3	10	0	0	0	0	0	40	30	46	0	4	0	0
Sungguminasa	0	0	0	0	0	0	0	0	0	0	0	0	0	0	0	0	0	0	0	0	0	0	0	0	0	0	0	0	0	0	0
Tamaona	0	10	7	16	17	15	0	18	0	28	0	26	24	6	28	12	20	38	47	41	17	21	8	12	78	49	9	16	0	0	17
Tanralili, Desa Manimbahoi, Kec. Parigi	14	22	7	15	54	2	0	48	2	17	24	8	11	50	34	46	29	72	53	40	20	11	10	12	63	81	53	4	7	6	0
Tete Batu	38	55	0	28	37	0	12	0	9	18	0	0	0	11	44	78	0	66	62	24	49	0	0	3	46	53	43	8	7	0	0
Tete Batu Kec. Bontononpo	0	0	0	0	0	0	0	0	0	0	0	0	0	0	0	0	0	0	0	0	0	0	0	0	0	0	0	0	0	0	0
Pattalassang Kec. Bontomarannu	40	25	3	0	83	3	23	5	0	38	5	23	0	35	50	63	33	58	50	33	10	0	8	33	28	103	50	3	13	0	0
Samata Kec. Somba Opu	23	25	10	0	44	0	0	43	0	0	0	0	0	20	2	142	17	32	7	0	0	33	0	50	68	58	0	0	0	25	0
Jipang	7	38	0	20	18	0	0	25	0	0	0	0	42	0	61	50	32	49	15	10	0	4	6	37	22	47	38	0	0	0	0

Lampiran 48. Tabel Curah Hujan Harian Kabupaten Gowa pada Bulan Januari 2007

Nama Stasiun	Jan 1	Jan 2	Jan 3	Jan 4	Jan 5	Jan 6	Jan 7	Jan 8	Jan 9	Jan 10	Jan 11	Jan 12	Jan 13	Jan 14	Jan 15	Jan 16	Jan 17	Jan 18	Jan 19	Jan 20	Jan 21	Jan 22	Jan 23	Jan 24	Jan 25	Jan 26	Jan 27	Jan 28	Jan 29	Jan 30	Jan 31
Bonto Biraeng Kec. Bontononpo	85	25	150	0	0	0	0	0	0	0	0	28	0	0	10	0	0	0	0	0	0	0	28	0	0	0	0	0	78	0	73
Bonto Nampo	70	63	95	40	0	0	17	0	0	0	0	11	14	16	6	21	0	0	0	34	0	0	22	0	0	0	0	0	31	41	19
Julu Bori	33	28	24	18	25	0	0	0	0	0	0	37	14	28	8	14	16	6	19	26	38	0	36	22	0	0	0	23	35	23	
Kalabajeng	45	60	50	39	36	0	0	0	0	0	0	0	0	0	0	30	25	0	0	0	0	0	11	0	0	0	0	25	0	10	
Tubajeng Kec. Bajeng	46	19	29	3	0	0	0	0	0	0	0	4	0	0	0	0	0	0	0	0	10	1	0	0	0	0	0	19	16	23	

Lampiran 50. Tabel Curah Hujan Harian Kabupaten Gowa pada Bulan Januari 2009

Nama Stasiun	Jan 1	Jan 2	Jan 3	Jan 4	Jan 5	Jan 6	Jan 7	Jan 8	Jan 9	Jan 10	Jan 11	Jan 12	Jan 13	Jan 14	Jan 15	Jan 16	Jan 17	Jan 18	Jan 19	Jan 20	Jan 21	Jan 22	Jan 23	Jan 24	Jan 25	Jan 26	Jan 27	Jan 28	Jan 29	Jan 30	Jan 31
Bonto Biraeng Kec. Bontonompo	55	48	0	18	0	0	38	25	55	90	0	67	11	22	0	18	32	35	10	30	0	0	0	0	0	0	0	10	17	35	13
Bonto Nompo	13	65	50	0	0	0	13	15	0	0	94	55	15	77	58	82	13	87	16	60	75	0	0	0	0	10	10	0	23	14	70
Julu Bori	55	34	45	0	40	0	0	44	45	59	87	19	40	16	39	37	12	45	20	22	0	0	0	0	0	23	0	34	0	22	37
Kalabajeng	10	0	15	0	20	0	15	20	30	25	50	60	50	60	70	70	60	80	35	0	70	0	0	0	0	0	50	0	60	0	50
Tubajeng Kec. Bajeng	10	65	73	0	51	0	0	91	36	70	96	37	74	21	66	43	12	34	47	90	34	0	0	0	0	90	18	10	20	45	0
Kampili Kec. Pallangga	25	50	0	0	0	0	50	63	53	40	60	100	150	56	58	70	130	180	0	0	0	0	0	0	17	0	125	19	75	56	130
Macini Baji	11	65	11	0	60	0	90	47	52	24	10	0	20	25	60	45	12	64	48	18	20	18	0	0	0	0	0	0	80	22	52
Majannang	10	65	73	0	51	0	0	91	36	70	96	37	74	21	66	43	12	34	47	90	34	0	0	0	0	90	18	10	20	45	0
Malino	26	42	0	5	10	0	28	40	34	67	21	76	58	22	76	13	49	61	54	12	0	27	40	34	17	16	17	8	93	24	21
Mandalle	75	25	76	0	79	10	6	98	21	60	11	39	39	18	55	43	11	33	39	26	16	0	0	0	3	4	0	11	4	19	8
Manjalling Kec. Bajeng	41	61	0	21	70	0	64	15	47	85	34	18	18	19	19	19	19	19	12	0	0	0	25	15	0	60	18	80	19	17	19
Pakkatto Kec. Bontomanai Balang-Balang	13	70	0	18	3	0	65	91	40	99	25	64	11	2	51	73	50	14	10	3	0	0	0	15	10	0	71	0	14	48	11
Pakkatto Kec. Bontomarannu	20	60	0	80	19	80	13	90	18	11	26	53	59	25	47	54	76	13	17	25	0	0	0	68	13	27	0	0	27	20	0
Palladingan Kec. Bontolempangan	25	50	10	15	40	0	80	10	90	0	35	40	75	90	10	15	17	30	25	45	5	10	0	40	30	0	0	50	90	10	0
Pallangga Kec. Pallangga	26	30	73	40	0	0	31	99	34	17	28	27	39	40	19	13	27	96	74	53	0	0	0	15	46	0	0	97	17	40	37
Sungguminasa	95	17	22	0	8	0	23	75	64	53	84	24	36	90	29	31	94	62	73	24	32	0	2	22	5	0	26	64	14	15	35
Tamaona	0	0	0	0	16	34	28	19	14	42	8	19	20	9	32	72	38	47	15	0	0	21	0	8	32	24	0	0	0	8	17
Tanrallili, Desa Manimbahoi, Kec. Parigi	40	22	23	20	14	13	6	26	12	21	22	19	5	14	9	10	16	18	32	23	17	16	22	23	20	22	12	4	4	22	25
Tete Batu	60	92	30	0	30	78	10	64	43	75	80	28	31	84	13	32	49	78	24	78	42	0	0	0	10	27	26	0	93	15	46
Tete Batu Kec. Bontonompo	20	4	7	20	32	0	90	97	83	0	30	32	64	97	10	14	17	25	20	50	0	6	0	7	27	0	9	6	11	12	2
Pattallassang Kec. Bontomarannu	57	25	32	0	25	8	0	33	40	0	73	20	50	75	15	68	88	53	48	18	13	0	0	8	30	5	5	55	0	180	40

Samata Kec. Somba Opu	45	49	38	33	35	25	19	22	11	14	26	23	23	30	19	36	18	18	28	40	18	35	20	28	41	64	11	25	10	23	28
Jipang	27	49	0	0	0	52	0	12	47	10	65	12	0	0	20	43	52	41	65	30	19	0	0	0	0	6	0	29	0	12	56

Lampiran 51. Tabel Curah Hujan Harian Kabupaten Gowa pada Bulan Januari 2010

Nama Stasiun	Jan 1	Jan 2	Jan 3	Jan 4	Jan 5	Jan 6	Jan 7	Jan 8	Jan 9	Jan 10	Jan 11	Jan 12	Jan 13	Jan 14	Jan 15	Jan 16	Jan 17	Jan 18	Jan 19	Jan 20	Jan 21	Jan 22	Jan 23	Jan 24	Jan 25	Jan 26	Jan 27	Jan 28	Jan 29	Jan 30	Jan 31
Bonto Biraeng Kec. Bontonompo	0	0	0	45	17	60	10	25	15	20	95	60	55	72	0	85	85	17	77	40	40	0	75	0	17	0	47	50	0	87	25
Bonto Nampo	0	0	0	20	79	10	15	58	13	14	22	84	71	13	13	10	13	15	45	50	12	0	0	13	11	30	20	17	40	0	44
Julu Bori	0	0	0	0	0	23	23	0	23	25	0	53	53	28	50	90	65	27	28	34	31	0	0	0	11	0	0	25	0	0	50
Kalabajeng	4	0	0	20	25	35	50	10	15	10	40	13	40	0	0	0	50	46	14	40	15	0	0	0	0	25	25	0	0	0	75
Tubajeng Kec. Bajeng	0	0	25	92	26	90	25	17	63	14	70	12	76	87	86	95	38	10	37	32	25	0	0	0	32	12	17	18	22	37	75
Kampili Kec. Pallangga	0	0	0	0	25	117	89	59	85	75	85	50	31	20	75	22	48	113	0	58	0	0	0	0	0	25	23	47	0	0	0
Macini Baji	11	0	18	0	67	43	58	80	75	16	47	16	15	45	72	13	80	12	24	60	35	0	0	0	0	18	22	15	85	0	12
Majannang	0	0	25	92	26	90	25	17	63	14	70	12	76	87	86	95	38	10	37	32	25	0	0	0	32	12	17	18	22	37	75
Malino	5	40	1	4	59	44	38	66	94	10	55	15	96	92	41	61	83	43	38	48	58	2	5	21	10	29	9	35	27	19	38
Mandalle	0	0	0	0	52	21	59	13	60	14	14	14	79	75	11	18	38	10	19	47	24	17	0	0	1	12	12	18	14	0	10
Manjalling Kec. Bajeng	0	0	0	10	19	14	80	72	11	47	10	56	63	60	80	40	80	19	39	19	21	10	0	0	90	13	23	90	0	63	40
Pakkatto Kec. Bontomanai Balang-Balang	0	0	17	11	41	12	9	15	33	29	67	59	88	40	75	85	90	57	30	14	25	9	0	12	7	5	10	0	17	29	5
Pakkatto Kec. Bontomarannu	29	23	43	25	25	30	17	0	37	72	27	95	40	10	30	74	41	81	27	21	52	0	0	0	0	0	0	0	60	20	30
Palladingan Kec. Bontolempangan	0	0	0	0	10	20	17	25	15	50	10	50	75	15	10	15	20	50	15	25	45	20	10	20	70	90	0	0	10	25	15
Pallangga Kec. Pallangga	0	0	0	20	29	29	0	14	30	16	22	19	21	0	37	11	21	23	30	27	57	0	0	0	22	31	23	56	17	11	22
Sungguminasa	0	53	60	0	0	0	0	0	17	0	0	21	6	0	40	49	73	44	36	84	36	0	0	0	5	4	4	29	28	16	32
Tamaona	17	22	40	48	8	3	0	0	4	0	0	0	0	0	12	14	9	18	24	34	9	24	36	42	51	62	46	36	32	22	0
Tanralili, Desa Manimbahoi,	40	22	23	20	14	13	6	26	12	21	22	19	5	14	9	10	16	18	32	23	17	16	22	23	20	22	12	4	4	22	25

Kec. Parigi																																	
Tete Batu	0	15	0	0	28	0	0	81	28	0	0	74	103	28	30	28	0	22	25	41	13	0	15	78	25	0	2	0	0	0	0	0	
Tete Batu Kec. Bontonompo	26	23	20	17	8	9	25	35	26	6	14	15	30	41	10	9	10	35	11	16	17	2	7	11	14	3	7	10	10	11	28		
Pattalassang Kec. Bontomarannu	50	0	0	0	0	0	0	16	30	45	0	0	0	0	0	11	12	0	0	0	0	12	50	22	0	10	0	0	30	42			
Samata Kec. Somba Opu	44	49	39	30	32	30	19	21	14	20	25	28	22	35	26	33	21	23	28	38	19	34	20	26	38	64	11	26	10	22	29		
Jipang	0	0	0	0	0	0	0	11	10	15	23	10	34	54	42	30	57	30	10	4	0	0	0	5	21	0	0	0	17	5	13		

Lampiran 53. Tabel Curah Hujan Harian Kabupaten Gowa pada Bulan Januari 2012

Nama Stasiun	Jan 1	Jan 2	Jan 3	Jan 4	Jan 5	Jan 6	Jan 7	Jan 8	Jan 9	Jan 10	Jan 11	Jan 12	Jan 13	Jan 14	Jan 15	Jan 16	Jan 17	Jan 18	Jan 19	Jan 20	Jan 21	Jan 22	Jan 23	Jan 24	Jan 25	Jan 26	Jan 27	Jan 28	Jan 29	Jan 30
Bonto Biraeng Kec. Bontonompo	90	0	8	13	0	110	101	50	45	10	13	0	0	0	0	0	0	0	0	40	150	22	20	12	0	0	0	0	0	35
Bonto Nompo	60	24	11	15	22	0	78	34	33	84	25	6	9	0	0	0	0	0	0	0	27	41	41	0	0	0	0	0	25	26
Julu Bori	0	0	12	0	10	13	0	0	10	0	0	45	35	0	11	90	10	15	25	13	50	30	0	0	9	15	0	0	0	
Kalabajeng	0	0	0	0	0	0	0	0	0	0	0	0	0	0	0	0	0	0	0	0	0	0	0	0	0	0	0	0	0	0
Tubajeng Kec. Bajeng	5	8	10	10	8	9	13	9	5	3	3	2	1	0	0	0	0	0	5	8	0	0	3	0	3	0	0	0	5	8
Kampili Kec. Pallangga	25	30	35	40	0	0	20	0	0	20	30	0	0	0	0	0	0	0	0	150	64	0	0	0	0	0	0	0	83	42
Macini Baji	69	11	37	10	9	5	80	37	48	65	12	0	7	5	0	0	0	0	0	0	53	38	25	4	0	0	0	0	0	27
Majannang	50	75	10	95	80	85	12	90	45	30	25	15	10	0	0	0	0	0	50	75	0	0	25	0	30	0	0	0	45	75
Malino	2	4	1	2	9	5	2	5	5	9	2	0	4	1	0	1	0	0	0	3	7	0	2	1	0	0	0	0	1	2
Mandalle	60	6	36	3	14	0	90	42	32	60	7	6	0	6	14	11	0	0	0	0	45	86	18	3	14	0	0	0	0	25
Manjalling Kec. Bajeng	5	31	3	16	0	68	37	50	52	5	4	3	5	30	5	0	0	0	0	46	80	20	4	12	0	0	0	0	5	11
Pakkatto Kec. Bontomanai	42	20	11	10	16	45	39	21	70	0	0	2	20	7	0	0	0	20	71	45	15	0	0	5	0	0	0	0	47	25

Majannang	120	80	60	90	110	75	0	60	50	0	0	10	0	40	45	20	25	0	50	75	30	0	25	35	20	40	40	35	100	150
Malino	101	103	20	150	275	108	47	63	60	7	20	27	43	75	0	30	48	46	58	17	38	4	28	32	13	10	15	7	6	5
Mandalle	24	24	25	23	20	13	23	23	22	23	27	28	19	19	17	19	20	13	29	14	17	16	11	14	19	40	20	13	16	21
Manjalling Kec. Baijeng	178	30	79	48	100	61	7	35	9	5	4	3	9	16	40	18	4	5	43	25	18	0	16	49	28	43	1	15	33	1
Pakkatto Kec. Bontomanai Balang-Balang	217	125	94	31	121	103	14	34	7	0	43	9	20	11	21	0	6	9	17	26	23	16	31	7	32	28	6	21	7	0
Pakkatto Kec. Bontomarannu	15	13	19	20	11	10	3	3	3	0	1	2	3	1	1	4	0	1	1	9	3	2	2	1	2	1	3	3	0	0
Palladingan Kec. Bontolempangan	75	150	85	15	28	5	10	20	45	5	15	25	15	30	20	0	0	75	85	25	25	10	9	0	0	15	4	9	0	0
Pallangga Kec. Pallangga	0	15	131	130	25	93	52	30	22	15	6	9	8	6	38	33	6	6	19	41	38	20	37	40	21	23	34	6	7	24
Sungguminasa	78	75	77	12	16	0	40	92	27	37	0	16	30	35	33	15	0	4	8	37	33	21	26	30	8	27	50	9	30	0
Tamaona	41	62	31	64	130	56	57	60	59	14	40	61	1	69	14	0	27	28	15	12	23	1	1	16	0	0	0	0	0	0
Tanralli, Desa Manimbahoi, Kec. Parigi	125	135	99	183	255	136	51	66	49	9	26	67	30	119	56	8	92	45	60	30	16	17	12	48	3	18	28	2	10	1
Tete Batu	18	28	24	18	18	23	22	18	28	29	35	24	28	21	17	16	13	16	26	22	24	26	17	27	27	26	23	14	16	10
Tete Batu Kec. Bontonompo	80	10	70	120	31	10	7	24	51	0	20	38	20	41	26	0	4	66	54	31	21	15	13	0	0	0	9	17	0	2
Pattalassang Kec. Bontomarannu	0	203	143	78	78	175	90	18	25	20	0	0	40	48	0	25	0	125	0	0	20	0	58	45	0	150	150	175	50	0
Samata Kec. Somba Opu	0	0	25	25	25	25	25	25	25	14	17	25	25	15	25	23	0	18	17	25	25	0	25	25	20	19	25	19	25	0
Jipang	130	75	69	63	61	30	32	31	0	5	17	0	9	20	48	25	10	8	41	25	19	0	18	22	12	60	4	9	25	0

Lampiran 55. Tabel Curah Hujan Harian Kabupaten Gowa pada Bulan Januari 2014

Nama Stasiun	Jan 1	Jan 2	Jan 3	Jan 4	Jan 5	Jan 6	Jan 7	Jan 8	Jan 9	Jan 10	Jan 11	Jan 12	Jan 13	Jan 14	Jan 15	Jan 16	Jan 17	Jan 18	Jan 19	Jan 20	Jan 21	Jan 22	Jan 23	Jan 24	Jan 25	Jan 26	Jan 27	Jan 28	Jan 29	Jan 30	Jan 31
Bonto Biraeng Kec. Bontonompo	20	21	19	20	21	20	19	18	18	17	28	28	20	22	18	23	17	19	24	17	19	16	18	18	18	23	19	18	18	15	1
Bonto Nompo	53	44	38	27	15	0	0	0	0	0	37	45	13	10	25	40	93	19	7	0	19	30	0	0	130	7	0	0	88	55	1

Julu Bori	23	30	21	43	0	0	8	15	17	20	23	25	22	20	30	36	21	33	5	9	38	20	14	28	24	17	50	32	0	15	0
Kalabajeng	20	0	73	18	26	0	0	0	0	0	36	0	18	20	15	12	50	5	0	0	29	0	20	20	90	0	23	0	15	0	4
Tubajeng Kec. Bajeng	17	21	13	25	14	15	18	19	24	24	26	25	25	20	21	26	16	19	22	22	17	18	16	18	23	23	19	9	16	12	2
Kampili Kec. Pallangga	0	8	43	74	2	0	0	58	64	40	0	0	0	65	25	69	0	0	51	34	35	3	1	2	75	27	0	0	0	0	0
Macini Baji	23	28	14	16	15	14	29	27	29	19	33	32	21	15	20	24	17	14	33	13	18	18	25	18	29	14	20	10	16	13	1
Majannang	325	175	150	90	0	25	0	0	50	125	0	75	45	25	120	250	30	0	130	80	15	80	140	43	20	145	35	100	110	55	4
Malino	35	31	27	28	15	37	40	35	19	7	0	66	26	38	100	125	40	18	53	11	40	35	78	34	13	14	12	27	100	74	8
Mandalle	25	25	26	23	21	13	24	23	23	23	27	28	19	20	17	19	21	14	29	14	18	16	12	14	19	41	20	13	17	21	1
Manjalling Kec. Bajeng	72	45	44	24	0	7	0	0	13	36	0	19	14	7	23	68	7	3	26	19	6	16	28	137	6	21	9	22	26	25	0
Pakkatto Kec. Bontomanai Balang-Balang	46	54	7	41	0	0	0	0	10	77	0	17	34	24	19	63	38	20	25	30	10	19	25	115	6	20	0	24	51	34	3
Pakkatto Kec. Bontomarannu	17	17	15	10	11	5	5	25	25	35	38	39	45	45	50	57	10	10	11	3	3	3	0	0	0	8	3	0	0	13	0
Palladingan Kec. Bontolempangan	1	45	2	5	15	9	8	3	5	2	9	4	10	21	14	15	10	7	12	10	5	2	15	25	4	1	10	9	8	4	0
Pallangga Kec. Pallangga	26	37	63	27	19	5	3	0	0	0	5	27	31	52	47	53	75	43	61	40	0	33	51	37	83	5	0	13	17	33	3
Sungguminasa	41	50	59	41	36	71	47	18	0	0	55	37	0	40	15	60	42	47	12	15	46	53	76	38	39	10	33	13	46	40	6
Tamaona	28	22	16	21	0	47	49	44	20	0	16	32	40	34	42	1	16	18	21	14	12	16	14	31	11	14	12	70	45	48	6
Tanralili, Desa Manimbahoi, Kec. Parigi	63	81	5	47	39	15	42	20	34	60	22	0	52	26	46	73	114	35	30	23	38	34	39	50	67	11	10	20	13	69	3
Tete Batu	55	48	36	7	28	2	0	0	0	0	27	0	47	46	13	60	30	42	20	28	19	4	3	28	12	8	18	2	8	60	2
Tete Batu Kec. Bontonompo	8	32	0	10	7	76	40	53	57	24	83	50	98	135	166	20	10	10	9	7	3	5	20	31	6	0	12	14	6	3	0
Pattallassang Kec. Bontomarannu	42	50	46	19	25	27	2	0	0	25	28	0	59	28	29	41	36	11	25	29	21	9	11	21	109	8	24	13	17	75	4
Samata Kec. Somba Opu	35	35	25	25	0	35	35	35	20	10	10	25	25	25	25	25	18	25	25	25	15	20	20	20	20	25	25	25	25	35	3
Jipang	39	21	8	4	0	5	0	0	0	4	0	0	44	5	37	87	53	7	20	25	13	24	19	120	14	24	18	0	28	37	1

Lampiran 56. Tabel Curah Hujan Harian Kabupaten Gowa pada Bulan Januari 2015

Nama Stasiun	Jan 1	Jan 2	Jan 3	Jan 4	Jan 5	Jan 6	Jan 7	Jan 8	Jan 9	Jan 10	Jan 11	Jan 12	Jan 13	Jan 14	Jan 15	Jan 16	Jan 17	Jan 18	Jan 19	Jan 20	Jan 21	Jan 22	Jan 23	Jan 24	Jan 25	Jan 26	Jan 27	Jan 28	Jan 29	Jan 30
Bonto Biraeng Kec. Bontonompo	20	20	20	19	22	19	19	18	18	18	21	25	19	19	24	24	18	19	22	18	20	18	18	19	19	20	19	19	19	18
Bonto Nampo	29	57	55	144	52	12	102	22	14	0	38	36	0	0	43	0	0	0	21	72	19	0	56	0	0	55	146	0	133	6
Julu Bori	63	80	60	36	37	24	0	0	40	55	20	25	0	0	30	45	30	53	60	57	55	23	39	25	12	18	13	19	11	0
Kalabajeng	57	26	78	56	40	94	58	0	36	20	27	0	0	0	33	53	0	0	15	56	0	0	105	0	0	31	100	0	50	53
Tubajeng Kec. Bajeng	50	60	55	45	40	5	70	27	33	15	35	0	0	0	39	14	35	0	35	40	15	0	20	15	0	25	65	30	35	15
Kampili Kec. Pallangga	23	22	32	25	20	21	22	26	26	24	30	28	28	26	23	27	22	22	24	24	26	21	19	28	26	28	28	20	24	27
Macini Baji	26	32	106	110	60	53	85	24	15	16	24	18	0	0	30	0	10	0	0	25	0	0	95	0	0	36	132	5	77	0
Majannang	50	60	55	45	40	5	70	27	33	15	35	0	0	0	39	14	35	0	35	40	15	0	20	15	0	25	65	30	55	15
Malino	52	74	56	32	15	31	17	11	19	8	7	4	0	24	18	4	0	24	17	0	1	20	4	14	17	24	14	44	16	12
Mandalle	47	35	79	124	31	82	136	31	9	28	0	11	0	0	49	29	45	0	22	80	0	0	108	0	2	25	130	7	75	8
Manjalling Kec. Bajeng	34	36	42	110	36	70	112	20	7	39	33	6	0	0	45	18	49	0	13	75	0	0	75	0	0	9	142	12	75	11
Pakkatto Kec. Bontomanai Balang-Balang	70	105	100	27	41	125	32	20	21	15	10	0	12	1	17	0	0	45	32	10	0	53	0	10	112	27	45	51	39	40
Pakkatto Kec. Bontomarannu	55	62	75	60	47	54	46	50	75	75	0	0	0	0	25	17	17	50	27	0	0	0	10	12	35	35	44	42	12	50
Palladingan Kec. Bontolempangan	70	75	60	50	60	40	50	0	0	0	20	0	40	0	20	10	0	0	20	0	0	10	0	0	6	19	15	10	19	6
Pallangga Kec. Pallangga	25	37	41	53	41	37	61	52	19	8	15	0	0	0	31	15	0	0	15	61	0	0	66	3	0	15	53	21	46	9
Sungguminasa	28	30	107	92	50	47	60	30	45	13	30	10	0	0	20	40	0	5	30	43	0	0	23	57	3	35	5	47	60	26
Tamaona	16	19	34	29	0	0	26	37	0	28	12	1	16	27	34	42	56	0	14	41	0	0	0	0	0	18	27	29	36	0
Tanralili, Desa Manimbahoi, Kec. Parigi	72	123	117	62	43	50	67	11	24	20	6	4	0	45	23	10	0	20	47	34	4	72	2	16	14	21	13	41	25	38
Tete Batu	29	67	121	96	35	37	87	63	5	0	50	7	0	0	26	29	21	0	31	39	0	0	114	0	0	65	0	0	0	130
Tete Batu Kec. Bontonompo	77	78	66	56	70	50	55	0	0	0	22	0	45	0	23	15	0	0	0	13	0	0	0	10	12	28	20	17	22	11
Pattalassang Kec. Bontomarannu	22	21	27	16	17	17	19	21	18	19	25	21	23	17	15	18	11	18	22	11	19	12	11	14	24	20	19	21	15	16
Samata Kec. Somba Opu	43	48	37	29	32	30	20	22	15	19	23	27	22	33	26	32	21	23	27	36	19	33	20	25	36	57	13	25	12	23
Jipang	66	23	95	40	17	140	17	4	30	19	0	1	9	13	0	0	0	30	52	2	0	66	3	0	1	73	17	130	5	60

Lampiran 57. Tabel Curah Hujan Harian Kabupaten Gowa pada Bulan Januari 2016

Nama Stasiun	Jan 1	Jan 2	Jan 3	Jan 4	Jan 5	Jan 6	Jan 7	Jan 8	Jan 9	Jan 10	Jan 11	Jan 12	Jan 13	Jan 14	Jan 15	Jan 16	Jan 17	Jan 18	Jan 19	Jan 20	Jan 21	Jan 22	Jan 23	Jan 24	Jan 25	Jan 26	Jan 27	Jan 28	Jan 29	Jan 30	Jan 31
Bonto Biraeng Kec. Bontonompo	19	23	22	20	22	19	17	19	17	18	22	22	20	20	20	20	19	20	22	18	18	17	18	19	20	22	20	19	19	16	
Bonto Nompo	16	32	18	19	15	18	20	16	19	19	30	22	11	15	14	13	12	14	23	16	13	14	13	15	14	16	12	8	15	7	
Julu Bori	0	0	0	0	5	0	0	7	7	0	0	0	6	0	8	0	9	8	23	13	10	14	0	12	62	0	28	0	0	0	
Kalabajeng	31	27	24	28	22	14	11	16	13	11	15	19	13	21	16	21	24	20	21	12	18	14	16	18	19	14	18	13	12	24	
Tubajeng Kec. Bajeng	18	18	16	21	19	16	16	22	23	25	24	24	24	17	20	16	21	16	22	20	19	16	19	21	22	23	17	16	21	17	
Kampili Kec. Pallangga	22	22	25	25	20	23	24	28	27	26	26	26	26	27	23	27	24	24	26	25	27	22	20	26	27	26	26	22	27	26	
Macini Baji	0	0	0	0	0	0	0	0	0	0	0	0	5	0	6	0	0	0	6	18	74	0	0	50	20	27	0	0	0	0	
Majannang	0	0	0	0	0	0	0	0	0	0	0	0	5	0	10	0	0	15	20	0	60	0	0	45	25	0	0	0	0	0	
Malino	19	31	10	0	0	0	7	8	0	3	0	0	0	0	56	1	9	25	7	17	54	4	17	20	21	3	0	2	13	0	
Mandalle	0	0	0	0	0	0	0	13	0	10	0	0	0	0	0	0	0	0	0	0	35	0	12	4	43	17	25	2	0	0	0
Manjalling Kec. Bajeng	0	0	0	0	2	0	12	0	0	0	0	0	0	0	0	0	0	10	34	0	38	5	25	15	23	0	0	0	0	22	
Pakkatto Kec. Bontomanai Balang-Balang	0	29	15	0	18	37	0	0	10	0	0	0	0	0	81	25	0	0	47	10	0	90	35	0	40	0	0	0	19	10	
Pakkatto Kec. Bontomarannu	17	12	0	0	50	10	25	25	50	50	15	75	17	17	50	35	45	50	10	10	25	25	30	40	0	0	0	75	30	10	
Palladingan Kec. Bontolempangan	20	5	0	10	0	0	20	0	90	80	5	0	0	25	10	0	0	30	90	10	0	0	0	30	50	90	0	0	0	0	
Pallangga Kec. Pallangga	0	0	0	0	0	0	0	0	0	27	0	0	0	15	0	0	36	0	21	41	20	57	19	10	21	35	0	0	0	0	
Sungguminasa	42	44	0	16	0	0	0	17	3	2	13	12	23	0	0	0	15	0	0	0	0	0	4	17	0	36	81	30	50	0	
Tamaona	16	19	34	29	0	0	26	37	0	28	12	1	16	27	34	42	56	0	14	41	0	0	0	0	0	18	27	29	36	0	
Tanralili, Desa Manimbahoi, Kec. Parigi	2	13	0	0	0	0	5	7	15	0	0	3	0	0	85	0	0	20	22	16	42	4	12	25	0	25	0	1	0	31	
Tete Batu	0	0	0	0	0	0	0	24	0	0	0	0	0	14	0	0	0	0	5	6	0	12	8	53	46	18	0	0	0	0	
Tete Batu Kec. Bontonompo	30	10	0	15	0	0	0	0	10	90	10	0	0	20	20	0	0	40	85	16	0	0	0	25	43	11	10	0	0	0	
Pattallassang Kec. Bontomarannu	0	10	0	0	0	0	0	4	0	12	15	0	0	5	0	1	16	51	5	2	6	55	41	26	37	41	6	0	0	0	
Samata Kec. Somba Opu	0	0	5	0	0	0	0	19	0	17	29	0	0	105	57	0	0	0	18	20	0	19	15	0	0	0	0	0	0	0	

Jipang	0	0	0	0	0	0	8	0	10	0	9	0	0	0	0	0	3	0	17	0	33	0	8	12	40	0	5	0	0	14
--------	---	---	---	---	---	---	---	---	----	---	---	---	---	---	---	---	---	---	----	---	----	---	---	----	----	---	---	---	---	----

Lampiran 58. Tabel Curah Hujan Harian Kabupaten Gowa pada Bulan Januari 2017

Nama Stasiun	Jan 1	Jan 2	Jan 3	Jan 4	Jan 5	Jan 6	Jan 7	Jan 8	Jan 9	Jan 10	Jan 11	Jan 12	Jan 13	Jan 14	Jan 15	Jan 16	Jan 17	Jan 18	Jan 19	Jan 20	Jan 21	Jan 22	Jan 23	Jan 24	Jan 25	Jan 26	Jan 27	Jan 28	Jan 29	Jan 30	Jan 31
Bonto Biraeng Kec. Bontonompo	20	22	20	20	20	20	19	18	19	19	21	21	20	20	19	21	19	19	21	19	19	19	19	19	19	21	19	19	19	19	
Bonto Nompo	35	0	11	25	37	4	25	49	4	0	0	7	43	55	20	47	0	18	0	0	0	0	19	0	0	73	11	0	0	67	
Julu Bori	22	0	7	0	16	21	23	11	9	25	23	11	0	0	19	20	8	13	17	14	22	21	11	15	24	0	0	35	23	45	
Kalabajeng	46	22	0	38	24	0	24	42	0	0	20	22	0	45	0	65	4	17	0	0	0	0	0	0	0	80	38	0	87	55	
Tubajeng Kec. Bajeng	16	19	18	22	19	19	17	19	23	22	22	23	23	18	19	22	17	17	21	21	19	17	19	19	21	23	17	17	17	19	
Kampili Kec. Pallangga	23	23	26	25	23	24	24	26	25	25	24	24	24	26	25	27	24	24	25	24	25	23	23	24	27	26	24	23	25	25	
Macini Baji	68	0	0	47	40	0	46	12	41	0	0	8	45	0	20	50	19	0	0	0	0	0	14	0	0	78	52	0	8	55	
Majannang	80	0	0	45	35	0	40	15	42	0	10	50	55	22	0	60	20	0	0	0	0	0	25	0	0	90	70	0	35	69	
Malino	25	13	16	56	25	45	16	19	7	10	24	0	11	8	6	0	18	0	0	2	0	26	3	0	76	10	0	3	67	58	
Mandalle	40	3	6	24	33	5	18	19	11	0	12	39	43	12	43	2	17	0	0	0	2	0	5	0	0	43	56	0	14	43	
Manjalling Kec. Bajeng	18	4	24	25	0	36	18	21	0	0	13	50	53	13	50	4	0	0	3	0	0	10	0	0	58	64	0	8	66	70	
Pakkatto Kec. Bontomanai Balang-Balang	0	0	0	0	0	0	0	0	0	0	0	0	0	0	0	0	0	0	0	0	0	0	0	0	0	0	0	0	0	0	
Pakkatto Kec. Bontomarannu	18	18	18	0	0	10	10	5	25	25	0	0	28	5	5	28	27	11	11	10	8	3	0	0	0	10	15	11	0	10	
Palladingan Kec. Bontolempangan	10	5	5	17	56	0	0	0	0	0	0	0	0	30	10	40	25	0	0	0	0	0	0	0	10	20	5	5	0	0	
Pallangga Kec. Pallangga	35	27	41	30	19	26	0	0	0	0	17	28	36	40	31	17	21	0	0	0	35	17	0	0	13	23	16	49	32	47	
Sungguminasa	46	0	0	25	45	17	48	47	36	0	20	21	24	32	0	40	0	22	0	0	32	0	43	0	25	57	60	0	50	60	

Tamaona	15	18	24	11	29	40	14	0	0	0	18	12	17	28	32	0	0	0	0	18	0	0	0	0	12	19	26	34	39	0
Tanralli, Desa Manimbahoi, Kec. Parigi	31	38	27	26	24	13	27	17	22	22	18	16	17	17	19	18	24	21	29	23	20	22	18	23	19	20	18	16	18	25
Tete Batu	14	0	11	11	31	11	41	35	42	0	0	9	15	23	19	21	17	19	1	0	45	0	0	0	0	46	48	54	35	45
Tete Batu Kec. Bontonompo	12	7	0	20	70	0	0	13	0	0	0	0	0	25	15	37	30	0	0	21	0	0	0	0	6	18	10	5	0	0
Pattalassang Kec. Bontomarannu	0	9	27	54	8	29	25	6	0	0	16	12	32	2	11	0	23	0	0	0	0	18	105	0	80	46	0	13	69	54
Samata Kec. Somba Opu	10	15	6	4	0	0	11	8	0	12	15	16	4	13	0	0	2	5	20	0	0	0	0	7	14	3	5	0	9	15
Jipang	26	29	20	18	11	24	19	15	16	13	24	16	20	18	21	26	23	19	29	16	14	11	7	15	14	14	7	11	6	15

Lampiran 59. Tabel Curah Hujan Harian Kabupaten Gowa pada Bulan Januari 2018

Nama Stasiun	Jan 1	Jan 2	Jan 3	Jan 4	Jan 5	Jan 6	Jan 7	Jan 8	Jan 9	Jan 10	Jan 11	Jan 12	Jan 13	Jan 14	Jan 15	Jan 16	Jan 17	Jan 18	Jan 19	Jan 20	Jan 21	Jan 22	Jan 23	Jan 24	Jan 25	Jan 26	Jan 27	Jan 28	Jan 29	Jan 30
Bonto Biraeng Kec. Bontonompo	20	22	20	20	20	20	19	17	19	19	21	21	20	20	19	21	19	19	21	19	19	19	19	17	19	21	19	17	17	19
Bonto Nompo	0	4	0	0	0	0	0	62	0	0	11	119	27	105	24	44	5	113	9	100	0	11	0	0	0	0	5	24	27	0
Julu Bori	0	0	0	0	0	31	52	0	0	0	0	35	84	0	49	75	114	10	13	52	29	0	0	0	0	10	20	23	15	13
Kalabajeng	0	0	10	0	0	0	0	33	0	0	50	0	0	25	30	0	40	45	0	50	55	55	0	40	0	30	20	0	0	0
Tubajeng Kec. Bajeng	18	18	17	22	18	19	17	21	21	23	21	22	19	21	18	19	18	21	21	21	18	18	20	23	21	22	17	18	19	18
Kampili Kec. Pallangga	25	24	25	25	24	24	24	25	25	25	25	25	25	25	25	25	24	24	25	25	25	24	24	25	25	25	25	24	24	25
Macini Baji	0	0	0	0	0	0	35	0	0	10	90	120	65	58	30	41	105	27	15	65	36	17	0	0	0	17	13	20	0	8
Majannang	0	0	0	0	0	45	0	0	0	20	0	75	31	51	20	38	70	33	15	60	10	22	0	0	0	0	0	8	25	0
Malino	2	27	72	3	1	14	16	7	3	5	7	4	3	2	2	7	9	19	62	48	33	13	0	0	3	21	21	0	13	5
Mandalle	0	0	0	0	0	1	4	4	0	0	0	57	4	48	0	66	66	22	15	58	5	30	7	0	10	0	0	0	0	0
Manjalling Kec. Bajeng	0	0	0	0	0	0	0	33	0	0	25	109	43	61	12	67	92	25	10	75	20	8	0	0	0	0	8	0	0	0
Pakkatto Kec. Bontomanai Balang-Balang	0	0	0	0	15	11	40	0	0	0	15	24	28	17	10	49	27	35	49	41	26	13	0	0	18	29	0	0	30	0
Pakkatto Kec. Bontomarannu	350	300	75	250	100	0	25	50	50	75	0	0	75	25	25	0	0	0	270	210	100	50	0	0	0	0	50	50	50	25
Palladingan Kec. Bontolempangan	0	0	46	15	10	20	50	25	10	5	10	11	10	17	10	5	30	15	20	100	40	70	0	0	50	51	0	0	0	40
Pallangga Kec.	13	11	19	21	18	14	15	16	18	16	20	19	18	20	16	20	14	17	15	13	13	20	22	10	19	19	15	15	16	12

Manjalling Kec. Bajeng	24	22	24	24	22	22	23	21	22	22	22	21	19	19	19	18	18	23	21	18	21	23	23	24	23	18	22	22	18	22
Pakkatto Kec. Bontomanai Balang-Balang	20	29	22	20	23	24	32	20	20	20	26	30	30	20	29	26	15	15	23	19	10	17	10	20	21	15	20	20	23	20
Pakkatto Kec. Bontomarannu	31	34	22	24	12	12	13	19	18	23	13	21	28	22	24	26	16	14	27	15	15	11	19	14	10	9	11	16	17	14
Palladingan Kec. Bontolempangan	18	18	17	16	15	15	17	14	14	13	17	17	17	26	16	7	14	12	15	19	15	18	19	13	17	25	18	18	19	15
Pallangga Kec. Pallangga	13	10	18	20	17	14	15	15	17	18	19	19	18	21	17	19	18	16	17	18	16	19	21	15	19	20	15	13	17	13
Sungguminasa	24	24	18	17	15	13	20	25	16	19	24	19	16	17	14	17	20	23	14	17	18	15	20	26	19	13	18	13	15	13
Tamaona	11	13	19	22	11	10	13	12	12	18	9	14	14	12	13	11	13	12	11	14	10	16	11	16	8	13	9	18	14	13
Tanralili, Desa Manimbahoi, Kec. Parigi	25	28	25	22	22	19	22	20	21	23	21	20	20	20	24	21	24	21	23	22	21	22	19	22	21	21	20	19	20	22
Tete Batu	21	26	22	22	17	22	19	23	19	26	26	25	22	20	18	19	16	18	25	24	20	24	24	25	25	22	20	21	18	20
Tete Batu Kec. Bontonompo	28	23	24	27	20	17	23	24	21	12	21	16	27	38	26	10	10	26	18	23	12	9	9	11	15	10	9	10	9	12
Pattallassang Kec. Bontomarannu	20	20	19	18	19	19	19	20	19	20	20	20	22	19	18	19	18	19	20	18	19	16	15	19	15	16	19	20	17	18
Samata Kec. Somba Opu	24	24	25	17	19	16	13	17	20	14	13	18	14	26	19	17	19	24	24	19	17	19	18	22	27	23	12	18	13	24
Jipang	23	23	21	18	16	24	23	16	16	16	27	22	23	18	22	24	25	23	24	21	15	15	13	15	15	16	16	16	17	22

Lampiran 61. Tabel Curah Hujan Harian Kabupaten Gowa pada Bulan Januari 2020

Nama Stasiun	Jan 1	Jan 2	Jan 3	Jan 4	Jan 5	Jan 6	Jan 7	Jan 8	Jan 9	Jan 10	Jan 11	Jan 12	Jan 13	Jan 14	Jan 15	Jan 16	Jan 17	Jan 18	Jan 19	Jan 20	Jan 21	Jan 22	Jan 23	Jan 24	Jan 25	Jan 26	Jan 27	Jan 28	Jan 29	Jan 30
Bonto Biraeng Kec. Bontonompo	20	21	20	20	20	20	19	18	19	19	21	21	20	20	19	20	19	19	21	19	19	19	19	19	19	21	19	18	19	18
Bonto Nompo	18	31	27	20	18	16	20	19	16	14	22	26	19	21	21	16	13	24	16	28	19	12	23	14	14	20	22	14	24	19
Julu Bori	21	15	16	15	18	16	15	20	18	21	21	19	22	15	16	20	23	18	18	19	16	14	18	18	30	11	17	11	16	13
Kalabajeng	30	26	23	27	22	13	11	17	12	11	16	19	14	22	15	21	23	21	20	13	17	17	15	18	14	17	18	14	14	25

Tubajeng Kec. Bajeng	19	18	19	21	19	18	19	20	22	21	21	21	22	19	20	19	19	19	21	20	19	19	19	20	21	21	19	19	19	18
Kampili Kec. Pallangga	24	24	25	25	24	24	24	25	25	25	25	25	25	25	25	24	24	25	25	25	24	24	25	25	25	25	25	24	25	25
Macini Baji	36	28	28	22	26	28	18	19	15	20	15	30	26	19	28	23	14	24	14	20	11	9	13	25	22	15	16	20	22	28
Majannang	33	21	21	26	22	26	13	19	26	24	24	26	28	29	30	32	23	22	26	23	20	17	20	22	22	37	18	21	31	23
Malino	27	30	17	20	24	23	22	23	22	26	27	26	26	23	26	23	22	27	24	20	21	20	25	24	27	21	17	21	22	21
Mandalle	22	21	23	23	19	13	23	21	21	20	20	26	17	18	18	18	20	12	25	16	15	14	12	13	16	36	21	11	17	18
Manjalling Kec. Bajeng	21	22	21	21	22	20	21	21	22	22	22	21	20	22	20	22	22	23	20	22	21	22	20	20	20	19	22	22	19	20
Pakkatto Kec. Bontomanai Balang-Balang	20	29	22	20	23	24	32	20	20	20	26	30	30	20	29	26	15	15	23	19	10	17	10	20	21	15	20	20	23	20
Pakkatto Kec. Bontomarannu	31	34	22	24	12	12	13	18	18	23	13	21	28	22	24	26	16	14	27	15	15	12	19	14	10	9	11	16	17	14
Palladingan Kec. Bontolempangan	16	17	17	18	13	16	16	16	15	14	17	17	17	17	17	12	16	16	16	18	16	17	17	16	17	21	17	17	17	16
Pallangga Kec. Pallangga	14	11	17	18	16	15	14	14	16	14	18	17	17	18	16	18	15	14	13	11	17	18	19	12	17	17	16	17	16	16
Sungguminasa	24	24	18	17	15	13	20	25	16	19	24	19	16	17	14	17	20	23	14	17	18	15	20	26	19	13	18	13	15	13
Tamaona	13	11	17	14	11	11	11	9	9	10	11	12	13	10	11	13	10	9	15	12	16	25	13	13	9	11	9	9	1	0
Tanralili, Desa Manimbahoi, Kec. Parigi	22	24	23	22	22	19	22	21	22	22	21	20	21	20	21	21	23	22	23	22	23	22	21	23	21	22	21	20	21	24
Tete Batu	21	24	22	22	19	22	20	19	20	24	24	21	23	20	21	21	20	21	23	20	20	24	24	23	22	20	20	20	19	20
Tete Batu Kec. Bontonompo	28	23	24	27	20	17	23	24	22	12	20	16	27	38	26	10	10	26	18	23	12	9	9	11	15	10	9	10	9	12
Pattalassang Kec. Bontomarannu	19	19	18	19	20	19	19	19	20	19	18	19	18	19	20	20	20	16	19	20	19	17	16	18	17	16	19	19	18	19
Samata Kec. Somba Opu	25	23	28	19	18	17	13	18	18	15	11	20	14	27	18	19	18	26	23	18	19	18	19	21	28	24	9	18	15	23
Jipang	22	21	19	17	19	22	22	17	20	18	24	21	21	17	20	21	22	20	25	21	19	19	19	19	18	17	19	19	18	21

Lampiran 62. Tabel Curah Hujan Harian Kabupaten Gowa pada Bulan Januari 2021

Nama Stasiun	Jan 1	Jan 2	Jan 3	Jan 4	Jan 5	Jan 6	Jan 7	Jan 8	Jan 9	Jan 10	Jan 11	Jan 12	Jan 13	Jan 14	Jan 15	Jan 16	Jan 17	Jan 18	Jan 19	Jan 20	Jan 21	Jan 22	Jan 23	Jan 24	Jan 25	Jan 26	Jan 27	Jan 28	Jan 29	Jan 30	
Bonto Biraeng Kec. Bontonompo	20	20	20	20	20	20	19	19	19	19	20	20	20	20	19	20	19	19	20	19	19	19	19	19	19	20	19	19	19	19	
Bonto Nompo	18	21	20	23	18	16	19	20	16	16	20	25	17	22	21	21	16	22	18	22	16	17	19	16	16	24	23	18	23	19	
Julu Bori	20	15	15	15	18	17	18	19	17	20	20	21	23	15	19	23	16	19	19	21	17	15	17	18	24	13	17	14	17	19	
Kalabajeng	30	26	23	27	22	13	11	17	12	11	16	19	14	22	15	21	23	21	20	13	17	17	15	18	14	17	18	14	14	20	
Tubajeng Kec. Bajeng	19	18	19	20	18	19	20	20	21	20	20	20	20	20	18	20	19	19	21	21	19	19	20	21	21	20	20	19	19	19	
Kampili Kec. Pallangga	25	24	25	25	24	24	24	25	25	25	25	25	25	25	25	25	24	24	25	25	25	24	24	25	25	25	25	24	24	20	
Macini Baji	36	28	28	22	26	28	18	19	15	20	15	30	26	19	28	23	14	24	14	20	11	9	13	25	22	15	16	20	22	20	
Majannang	33	21	21	26	22	26	13	19	26	24	24	26	28	29	30	32	23	22	26	23	20	17	20	22	22	37	18	21	31	20	
Malino	27	30	17	20	24	23	22	23	22	26	27	26	26	23	26	23	22	27	24	20	21	20	25	24	27	21	17	21	22	20	
Mandalle	22	21	23	23	19	13	23	21	21	20	20	26	17	18	18	18	20	12	25	16	15	14	12	13	16	36	21	11	17	19	
Manjalling Kec. Bajeng	21	21	21	22	21	22	21	21	21	21	21	22	21	22	21	22	21	21	21	22	21	21	21	21	22	21	21	21	21	21	20
Pakkatto Kec. Bontomanai Balang-Balang	20	29	22	20	23	24	32	20	20	20	26	30	30	20	29	26	15	15	23	19	10	17	10	20	21	15	20	20	23	20	
Pakkatto Kec. Bontomarannu	31	34	22	24	12	12	13	18	17	23	13	21	28	22	24	26	17	14	27	15	15	12	19	14	10	9	11	16	17	19	
Palladingan Kec. Bontolempangan	16	16	16	16	15	16	17	16	16	16	16	16	16	18	16	15	15	16	16	18	17	17	16	16	16	18	16	16	16	16	19
Pallangga Kec. Pallangga	14	13	18	20	14	14	13	14	14	14	20	19	17	20	13	20	16	14	14	17	16	20	20	13	19	20	13	15	13	19	
Sungguminasa	24	24	18	17	15	13	20	25	16	19	24	19	16	17	14	17	20	23	14	17	18	15	20	26	19	13	18	13	15	19	
Tamaona	13	11	17	14	11	11	11	9	9	10	11	12	13	10	11	13	10	9	15	12	16	25	13	13	9	11	9	9	1	19	
Tanralili, Desa Manimbahoi, Kec. Parigi	23	23	23	22	22	20	22	21	22	22	22	21	20	21	22	22	23	22	22	22	22	22	20	22	21	22	21	20	21	20	20
Tete Batu	22	22	22	20	21	20	20	21	20	22	22	23	22	20	21	21	21	20	23	23	21	23	23	22	22	21	21	21	19	20	
Tete Batu Kec. Bontonompo	28	23	24	27	20	18	23	24	24	22	12	20	16	27	38	26	10	10	26	18	23	12	9	9	11	10	9	9	9	19	
Pattalassang Kec. Bontomarannu	19	19	18	18	18	19	19	19	18	19	19	19	19	18	19	18	18	19	19	19	18	18	19	19	19	18	18	19	19	19	19
Samata Kec. Somba Opu	25	25	27	18	17	17	12	17	16	13	11	25	16	27	16	18	17	26	21	17	19	18	19	22	28	25	10	18	13	20	
Jipang	21	23	20	19	18	21	21	19	19	18	23	21	21	19	21	23	23	22	21	20	18	18	17	19	19	18	18	18	18	20	20

Lampiran 63. Tabel Curah Hujan Harian Kabupaten Gowa pada Bulan Januari 2022

Nama Stasiun	Jan 1	Jan 2	Jan 3	Jan 4	Jan 5	Jan 6	Jan 7	Jan 8	Jan 9	Jan 10	Jan 11	Jan 12	Jan 13	Jan 14	Jan 15	Jan 16	Jan 17	Jan 18	Jan 19	Jan 20	Jan 21	Jan 22	Jan 23	Jan 24	Jan 25	Jan 26	Jan 27	Jan 28	Jan 29	Jan 30	
Bonto Biraeng Kec. Bontonompo	20	20	20	20	20	20	19	19	19	19	20	20	20	20	19	20	19	19	20	19	19	19	19	19	19	20	19	19	19	19	
Bonto Nampo	20	22	22	19	20	16	19	22	16	16	19	23	22	23	22	20	16	23	17	23	17	17	21	16	16	19	20	18	22	19	
Julu Bori	22	13	13	13	18	16	17	21	17	22	22	23	27	13	19	24	15	20	20	23	16	13	17	18	24	11	16	12	16	5	
Kalabajeng	30	26	23	27	22	13	11	17	12	11	16	19	14	22	15	21	23	21	19	13	17	17	15	18	14	17	18	14	14	25	
Tubajeng Kec. Bajeng	19	19	19	10	19	19	1	2	20	21	20	21	20	19	19	19	19	19	20	20	19	19	19	20	20	20	19	19	19	19	
Kampili Kec. Pallangga	25	25	25	25	24	24	24	25	25	25	25	25	25	25	25	25	24	24	25	25	25	24	24	25	25	25	25	25	24	25	25
Macini Baji	36	28	28	22	26	28	18	19	15	20	15	30	26	19	28	23	14	24	14	20	11	9	13	25	22	15	16	20	22	28	
Majannang	33	21	21	26	22	26	13	19	26	24	24	26	28	29	30	32	23	22	26	23	20	17	20	22	22	37	18	21	31	23	
Malino	27	30	17	20	24	23	22	23	22	26	27	26	26	23	26	23	22	27	24	20	21	20	25	24	27	21	17	21	22	21	
Mandalle	22	21	23	23	19	13	23	21	21	20	20	26	17	18	18	18	20	12	25	16	15	14	12	13	16	36	21	11	17	18	
Manjalling Kec. Bajeng	21	21	21	21	21	21	21	21	21	21	21	21	22	22	21	22	22	21	21	22	21	21	21	21	21	21	21	21	21	21	
Pakkatto Kec. Bontomanai Balang-Balang	20	29	22	20	23	24	32	20	20	20	26	30	30	20	29	26	15	15	23	19	10	17	10	20	21	15	20	20	23	20	
Pakkatto Kec. Bontomarannu	31	34	22	24	12	12	13	18	18	23	13	21	28	22	24	26	17	14	27	15	15	12	19	14	10	9	11	16	17	14	
Palladingan Kec. Bontolempangan	16	16	16	16	15	16	16	16	16	16	16	16	16	16	16	15	16	16	16	18	16	17	16	16	16	18	16	16	16	16	
Pallangga Kec. Pallangga	14	13	20	20	15	14	13	14	15	15	19	20	19	20	14	19	18	14	15	13	17	19	20	13	20	19	14	15	14	16	
Sungguminasa	24	24	18	17	15	13	20	25	16	19	24	19	16	17	14	17	20	23	14	17	18	15	20	26	19	13	18	13	15	13	
Tamaona	13	11	17	14	11	11	11	9	9	10	11	12	13	10	11	13	10	9	15	12	16	25	13	13	9	11	9	9	1	0	
Tanralili, Desa Manimbahoi, Kec. Parigi	22	22	23	22	22	21	22	21	22	22	21	21	21	21	21	22	22	22	23	22	22	22	21	23	21	22	21	21	21	23	
Tete Batu	21	22	21	21	20	21	20	21	20	22	22	23	23	21	21	22	21	21	22	23	20	21	21	22	22	21	20	20	20	20	
Tete Batu Kec. Bontonompo	28	23	24	27	20	17	23	24	22	13	19	16	26	37	27	11	10	25	19	22	13	10	9	11	15	10	9	10	9	11	
Pattalassang Kec. Bontomarannu	19	19	19	18	18	19	19	19	18	19	19	19	19	19	18	18	18	19	19	18	19	18	18	18	19	19	19	19	18	18	
Samata Kec. Somba Opu	25	23	26	19	20	18	13	19	20	12	13	21	15	26	19	19	20	25	27	20	19	20	19	24	26	24	13	19	10	25	
Jipang	22	20	20	19	19	22	22	19	19	19	22	19	21	19	21	21	21	21	23	20	19	19	19	19	19	19	19	20	19	21	

Pattallassang Kec. Bontomarannu	0	13	0	0	85	63	14	8	40	171	40	14	100	32	125	68	77	114	35	25	10	29	210	84	50	60	7	61	0
Samata Kec. Somba Opu	0	0	0	0	0	0	0	0	0	0	0	0	0	0	0	0	0	0	0	0	0	0	0	0	0	0	0	0	0
Jipang	0	0	0	0	0	0	0	0	0	0	0	0	0	0	0	0	0	0	0	0	0	0	0	0	0	0	0	0	0

Lampiran 72. Tabel Curah Hujan Harian Kabupaten Gowa pada Bulan Februari 1978

Nama Stasiun	Feb 1	Feb 2	Feb 3	Feb 4	Feb 5	Feb 6	Feb 7	Feb 8	Feb 9	Feb 10	Feb 11	Feb 12	Feb 13	Feb 14	Feb 15	Feb 16	Feb 17	Feb 18	Feb 19	Feb 20	Feb 21	Feb 22	Feb 23	Feb 24	Feb 25	Feb 26	Feb 27	Feb 28	Feb 29
Bonto Biraeng Kec. Bontonompo	0	0	156	56	38	13	0	26	5	26	46	11	36	0	31	14	78	0	6	72	8	41	13	0	51	0	0	31	0
Bonto Nompo	48	0	75	62	8	11	25	31	28	5	13	6	16	25	0	3	3	30	31	0	4	28	35	34	0	3	2	0	0
Julu Bori	0	5	105	16	9	6	0	15	0	5	50	9	15	0	18	9	13	0	38	23	14	59	6	9	16	11	9	0	0
Kalabajeng	0	0	0	0	0	0	0	0	0	0	0	0	0	0	0	0	0	0	0	0	0	0	0	0	0	0	0	0	0
Tubajeng Kec. Bajeng	0	22	116	19	19	3	0	24	4	2	15	13	41	3	11	10	0	7	34	16	28	46	6	10	22	8	14	2	0
Kampili Kec. Pallangga	0	8	95	15	14	15	0	20	0	0	21	4	4	6	7	0	0	32	14	30	34	30	10	6	7	0	15	1	0
Macini Baji	0	10	113	19	8	6	0	31	0	6	54	10	25	0	17	9	12	24	27	17	39	48	4	15	18	10	12	3	0
Majannang	0	0	0	0	0	0	0	0	0	0	0	0	0	0	0	0	0	0	0	0	0	0	0	0	0	0	0	0	0
Malino	10	86	22	18	16	14	11	49	112	7	3	25	2	32	0	28	54	13	37	11	13	9	2	15	6	38	21	1	0
Mandalle	0	17	107	18	11	0	8	25	13	6	43	14	32	3	15	17	0	2	51	42	27	43	40	0	38	7	3	2	0
Manjalling Kec. Bajeng	0	0	0	0	0	0	0	0	0	0	0	0	0	0	0	0	0	0	0	0	0	0	0	0	0	0	0	0	0
Pakkatto Kec. Bontomanai Balang-Balang	0	0	0	0	0	0	0	0	0	0	0	0	0	0	0	0	0	0	0	0	0	0	0	0	0	0	0	0	0
Pakkatto Kec. Bontomarannu	0	0	0	0	0	0	0	0	0	0	0	0	0	0	0	0	0	0	0	0	0	0	0	0	0	0	0	0	0
Palladingan Kec. Bontolempangan	0	0	0	0	0	0	0	0	0	0	0	0	0	0	0	0	0	0	0	0	0	0	0	0	0	0	0	0	0
Pallangga Kec. Pallangga	5	21	110	10	8	0	0	9	5	25	13	10	11	3	9	12	0	10	53	41	28	3	19	20	4	7	7	0	0
Sungguminasa	3	29	21	10	12	5	66	0	4	11	14	37	18	3	25	5	10	95	37	51	22	6	15	11	16	17	0	9	0

Tubajeng Kec. Bajeng	0	0	0	13	3	0	8	58	44	11	60	20	9	0	15	72	36	0	0	17	0	0	5	11	5	8	28	16	0
Kampili Kec. Pallangga	0	0	3	8	0	3	10	28	0	8	33	18	6	0	0	49	9	0	0	0	0	0	0	0	0	0	5	20	0
Macini Baji	0	0	15	10	8	18	8	13	35	59	78	13	48	0	25	30	45	13	8	0	0	0	7	13	15	35	28	25	0
Majannang	0	0	0	0	0	0	0	0	0	0	0	0	0	0	0	0	0	0	0	0	0	0	0	0	0	0	0	0	0
Malino	0	0	67	22	6	39	77	49	27	71	23	47	5	9	32	15	7	6	1	0	0	8	11	13	26	37	68	12	0
Mandalle	0	0	0	23	0	16	24	70	22	18	59	16	9	0	3	99	0	0	0	0	0	0	27	15	6	20	13	38	0
Manjalling Kec. Bajeng	0	0	0	0	0	0	0	0	0	0	0	0	0	0	0	0	0	0	0	0	0	0	0	0	0	0	0	0	0
Pakkatto Kec. Bontomanai Balang-Balang	0	0	0	0	0	0	0	0	0	0	0	0	0	0	0	0	0	0	0	0	0	0	0	0	0	0	0	0	0
Pakkatto Kec. Bontomarannu	0	0	0	0	0	0	0	0	0	0	0	0	0	0	0	0	0	0	0	0	0	0	0	0	0	0	0	0	0
Palladingan Kec. Bontolempangan	0	0	0	0	0	0	0	0	0	0	0	0	0	0	0	0	0	0	0	0	0	0	0	0	0	0	0	0	0
Pallangga Kec. Pallangga	0	0	0	0	40	5	10	8	6	20	30	40	0	25	13	0	8	15	20	30	15	10	8	0	23	5	3	0	0
Sungguminasa	0	0	0	14	0	17	39	52	48	18	70	15	31	0	0	133	21	0	0	0	0	0	16	0	0	0	28	13	0
Tamaona	0	0	0	0	0	0	0	0	0	0	0	0	0	0	0	0	0	0	0	0	0	0	0	0	0	0	0	0	0
Tanralili, Desa Manimbahoi, Kec. Parigi	0	0	0	0	0	0	0	0	0	0	0	0	0	0	0	0	0	0	0	0	0	0	0	0	0	0	0	0	0
Tete Batu	0	0	0	10	25	0	95	103	65	52	105	84	19	0	0	110	0	0	0	0	0	0	23	22	0	0	83	44	0
Tete Batu Kec. Bontonompo	0	0	0	0	0	0	0	0	0	0	0	0	0	0	0	0	0	0	0	0	0	0	0	0	0	0	0	0	0
Pattalassang Kec. Bontomarannu	0	0	0	0	5	28	15	55	28	50	35	13	20	0	8	53	10	0	0	0	0	0	5	18	0	0	3	10	0
Samata Kec. Somba Opu	0	0	0	0	0	0	0	0	0	0	0	0	0	0	0	0	0	0	0	0	0	0	0	0	0	0	0	0	0
Jipang	0	0	0	0	0	0	0	0	0	0	0	0	0	0	0	0	0	0	0	0	0	0	0	0	0	0	0	0	0

Lampiran 76. Tabel Curah Hujan Harian Kabupaten Gowa pada Bulan Februari 1982

Nama Stasiun	Feb 1	Feb 2	Feb 3	Feb 4	Feb 5	Feb 6	Feb 7	Feb 8	Feb 9	Feb 10	Feb 11	Feb 12	Feb 13	Feb 14	Feb 15	Feb 16	Feb 17	Feb 18	Feb 19	Feb 20	Feb 21	Feb 22	Feb 23	Feb 24	Feb 25	Feb 26	Feb 27	Feb 28	Feb 29
--------------	-------	-------	-------	-------	-------	-------	-------	-------	-------	--------	--------	--------	--------	--------	--------	--------	--------	--------	--------	--------	--------	--------	--------	--------	--------	--------	--------	--------	--------

Lampiran 77. Tabel Curah Hujan Harian Kabupaten Gowa pada Bulan Februari 1983

Nama Stasiun	Feb 1	Feb 2	Feb 3	Feb 4	Feb 5	Feb 6	Feb 7	Feb 8	Feb 9	Feb 10	Feb 11	Feb 12	Feb 13	Feb 14	Feb 15	Feb 16	Feb 17	Feb 18	Feb 19	Feb 20	Feb 21	Feb 22	Feb 23	Feb 24	Feb 25	Feb 26	Feb 27	Feb 28	Feb 29
Bonto Biraeng Kec. Bontonompo	4	3	4	0	8	0	0	0	0	0	0	0	0	0	18	4	0	0	0	0	3	0	0	43	0	3	0	0	0
Bonto Nompo	8	0	3	0	5	0	0	0	0	0	0	0	0	7	3	2	0	4	3	0	0	0	0	0	0	0	0	0	0
Julu Bori	0	0	0	0	4	0	0	0	0	0	0	0	0	3	3	0	0	8	0	0	4	3	6	0	0	0	0	0	0
Kalabajeng	0	0	0	0	0	0	0	0	0	0	0	0	0	0	0	0	0	0	0	0	0	0	0	0	0	0	0	0	0
Tubajeng Kec. Bajeng	8	0	0	0	0	0	0	0	0	0	0	0	0	18	0	0	0	0	0	0	0	5	5	0	0	0	0	0	0
Kampili Kec. Pallangga	14	0	0	30	0	0	0	0	0	0	0	25	0	65	0	11	0	0	0	3	3	0	11	60	0	0	0	0	0
Macini Baji	8	17	40	6	28	24	13	15	18	24	37	16	34	19	28	21	25	21	10	8	27	24	33	31	32	24	21	30	4
Majannang	13	90	62	29	0	0	9	5	0	5	6	14	0	52	6	10	33	2	0	3	5	5	10	1	0	22	0	34	0
Malino	42	88	47	0	0	25	12	4	38	5	9	36	50	13	5	78	32	0	1	1	14	16	3	0	19	0	14	0	0
Mandalle	0	0	0	2	0	1	8	21	0	0	0	0	0	17	0	0	0	0	0	0	0	0	7	37	0	0	0	0	0
Manjalling Kec. Bajeng	0	0	0	0	0	0	0	0	0	0	0	0	0	0	0	0	0	0	0	0	0	0	0	0	0	0	0	0	0
Pakkatto Kec. Bontomanai Balang-Balang	0	0	0	0	0	0	0	0	0	0	0	0	0	0	0	0	0	0	0	0	0	0	0	0	0	0	0	0	0
Pakkatto Kec. Bontomarannu	0	0	0	0	0	0	0	0	0	0	0	0	0	0	0	0	0	0	0	0	0	0	0	0	0	0	0	0	0
Palladiang Kec. Bontolempangan	0	0	0	0	0	0	0	0	0	0	0	0	0	0	0	0	0	0	0	0	0	0	0	0	0	0	0	0	0
Pallangga Kec. Pallangga	0	0	0	0	6	0	0	0	6	0	0	25	0	0	18	0	0	0	0	0	0	0	12	4	0	0	0	0	0
Sungguminasa	0	0	0	0	23	0	0	38	0	0	0	0	19	11	4	0	0	0	0	0	0	0	8	0	0	6	0	0	0
Tamaona	0	0	0	0	0	0	0	0	0	0	0	0	0	0	0	0	0	0	0	0	0	0	0	0	0	0	0	0	0
Tanrallii, Desa Manimbahoi, Kec. Parigi	0	0	0	0	0	0	0	0	0	0	0	0	0	0	0	0	0	0	0	0	0	0	0	0	0	0	0	0	0
Tete Batu	0	0	0	0	0	0	0	0	0	0	0	0	0	0	0	0	0	0	0	0	0	0	0	0	0	0	0	0	0
Tete Batu Kec. Bontonompo	0	0	0	0	0	0	0	0	0	0	0	0	0	0	0	0	0	0	0	0	0	0	0	0	0	0	0	0	0
Pattallassang Kec. Bontomarannu	0	3	10	0	0	0	0	0	0	0	0	50	30	0	0	0	3	0	10	8	15	0	45	5	0	0	0	0	0

Palladingan Kec. Bontolempangan	0	0	0	0	0	0	0	0	0	0	0	0	0	0	0	0	0	0	0	0	0	0	0	0	0	0	0	0	0	0	0
Pallangga Kec. Pallangga	10	5	71	18	0	0	0	0	42	46	0	9	10	13	41	0	0	12	0	0	0	0	11	0	14	0	9	17	0		
Sungguminasa	8	29	7	20	18	16	27	27	20	27	18	21	26	29	14	23	18	17	8	11	23	30	20	28	25	11	21	3	3		
Tamaona	0	0	0	0	0	0	0	0	0	0	0	0	0	0	0	0	0	0	0	0	0	0	0	0	0	0	0	0	0	0	
Tanralili, Desa Manimbahoi, Kec. Parigi	0	0	0	0	0	0	0	0	0	0	0	0	0	0	0	0	0	0	0	0	0	0	0	0	0	0	0	0	0	0	
Tete Batu	0	0	0	16	0	0	0	0	0	0	0	4	0	8	35	9	3	9	0	0	0	0	3	0	6	0	3	7	0		
Tete Batu Kec. Bontonompo	0	0	0	0	0	0	0	0	0	0	0	0	0	0	0	0	0	0	0	0	0	0	0	0	0	0	0	0	0	0	
Pattalassang Kec. Bontomarannu	0	15	8	0	0	0	0	0	45	0	0	5	13	8	50	0	0	0	10	0	0	0	3	0	0	0	0	32	0		
Samata Kec. Somba Opu	0	0	0	0	0	0	0	0	0	0	0	0	0	0	0	0	0	0	0	0	0	0	0	0	0	0	0	0	0	0	
Jipang	0	0	0	0	0	0	0	0	0	0	0	0	0	0	0	0	0	0	0	0	0	0	0	0	0	0	0	0	0	0	

Lampiran 80. Tabel Curah Hujan Harian Kabupaten Gowa pada Bulan Februari 1986

Nama Stasiun	Feb 1	Feb 2	Feb 3	Feb 4	Feb 5	Feb 6	Feb 7	Feb 8	Feb 9	Feb 10	Feb 11	Feb 12	Feb 13	Feb 14	Feb 15	Feb 16	Feb 17	Feb 18	Feb 19	Feb 20	Feb 21	Feb 22	Feb 23	Feb 24	Feb 25	Feb 26	Feb 27	Feb 28	Feb 29
Bonto Biraeng Kec. Bontonompo	0	0	105	0	0	0	0	20	18	30	43	0	43	8	35	23	0	30	0	0	33	0	15	45	10	0	0	60	0
Bonto Nompo	11	17	8	25	12	14	17	13	23	17	9	18	7	23	26	13	17	5	6	4	10	20	12	28	24	9	10	13	0
Julu Bori	6	22	25	14	24	19	15	18	26	21	17	15	24	19	25	18	16	16	13	9	18	14	22	22	23	16	11	13	3
Kalabajeng	0	0	0	0	0	0	0	0	0	0	0	0	0	0	0	0	0	0	0	0	0	0	0	0	0	0	0	0	0
Tubajeng Kec. Bajeng	0	0	58	0	0	0	0	22	8	14	0	52	0	0	7	12	35	17	0	0	49	0	27	42	10	0	15	13	0
Kampili Kec. Pallangga	0	0	45	0	0	50	35	0	5	30	0	50	0	0	0	0	20	0	0	0	40	0	5	50	0	0	25	0	0
Macini Baji	11	22	24	6	21	31	12	14	15	22	35	16	37	22	21	19	23	21	7	5	25	19	19	24	29	22	22	37	6
Majannang	0	0	14	0	0	5	10	12	11	0	12	37	10	16	12	27	14	14	2	0	57	4	7	26	5	7	2	37	0
Malino	1	43	1	3	5	24	45	13	17	6	39	20	5	13	39	20	31	1	0	83	2	11	36	16	1	5	30	0	0

Mandalle	0	0	58	0	0	0	3	18	12	20	29	45	0	0	12	14	23	9	0	0	29	4	23	36	16	0	25	24	0
Manjalling Kec. Bajeng	0	0	0	0	0	0	0	0	0	0	0	0	0	0	0	0	0	0	0	0	0	0	0	0	0	0	0	0	0
Pakkatto Kec. Bontomanai Balang-Balang	0	0	0	0	0	0	0	0	0	0	0	0	0	0	0	0	0	0	0	0	0	0	0	0	0	0	0	0	0
Pakkatto Kec. Bontomarannu	0	0	0	0	0	0	0	0	0	0	0	0	0	0	0	0	0	0	0	0	0	0	0	0	0	0	0	0	0
Palladingan Kec. Bontolempangan	0	0	0	0	0	0	0	0	0	0	0	0	0	0	0	0	0	0	0	0	0	0	0	0	0	0	0	0	0
Pallangga Kec. Pallangga	9	14	32	10	24	14	18	12	30	26	14	19	22	22	21	15	13	13	21	12	33	10	20	25	17	15	9	15	1
Sungguminasa	8	32	7	22	20	17	30	29	22	30	19	23	29	32	16	25	20	18	8	12	25	33	22	31	28	12	23	3	3
Tamaona	0	0	0	0	0	0	0	0	0	0	0	0	0	0	0	0	0	0	0	0	0	0	0	0	0	0	0	0	0
Tanralili, Desa Manimbahoi, Kec. Parigi	0	0	0	0	0	0	0	0	0	0	0	0	0	0	0	0	0	0	0	0	0	0	0	0	0	0	0	0	0
Tete Batu	5	4	38	0	0	0	18	7	0	45	0	0	40	0	0	18	6	18	0	0	35	0	0	50	15	0	0	18	0
Tete Batu Kec. Bontonompo	0	0	0	0	0	0	0	0	0	0	0	0	0	0	0	0	0	0	0	0	0	0	0	0	0	0	0	0	0
Pattalassang Kec. Bontomarannu	0	0	0	0	0	8	0	0	13	10	20	0	0	5	0	0	0	0	15	10	0	0	23	18	20	0	3	18	0
Samata Kec. Somba Opu	0	0	0	0	0	0	0	0	0	0	0	0	0	0	0	0	0	0	0	0	0	0	0	0	0	0	0	0	0
Jipang	0	0	0	0	0	0	0	0	0	0	0	0	0	0	0	0	0	0	0	0	0	0	0	0	0	0	0	0	0

Lampiran 81. Tabel Curah Hujan Harian Kabupaten Gowa pada Bulan Februari 1987

Nama Stasiun	Feb 1	Feb 2	Feb 3	Feb 4	Feb 5	Feb 6	Feb 7	Feb 8	Feb 9	Feb 10	Feb 11	Feb 12	Feb 13	Feb 14	Feb 15	Feb 16	Feb 17	Feb 18	Feb 19	Feb 20	Feb 21	Feb 22	Feb 23	Feb 24	Feb 25	Feb 26	Feb 27	Feb 28	Feb 29
Bonto Biraeng Kec. Bontonompo	25	18	13	3	0	0	13	0	0	70	0	38	35	0	0	10	0	0	0	20	18	13	20	0	0	5	0	3	0
Bonto Nompo	0	0	0	0	0	0	0	0	0	0	0	0	0	0	0	0	0	0	0	0	0	0	0	0	0	0	0	0	0
Julu Bori	6	22	25	14	24	19	15	18	26	21	17	15	24	19	25	18	16	16	13	9	18	14	22	22	23	16	11	13	3
Kalabajeng	0	0	0	0	0	0	0	0	0	0	0	0	0	0	0	0	0	0	0	0	0	0	0	0	0	0	0	0	0
Tubajeng Kec. Bajeng	5	19	9	12	0	0	31	0	0	68	0	33	41	0	0	3	0	0	7	43	32	0	21	11	0	18	0	4	0

Kampili Kec. Pallangga	25	25	5	18	5	0	25	10	5	40	0	18	50	0	5	0	0	3	5	43	25	18	15	16	5	10	0	0	0
Macini Baji	0	0	0	0	0	0	0	0	0	0	0	0	0	0	0	0	0	0	0	0	0	0	0	0	0	0	0	0	0
Majannang	30	78	13	34	5	41	38	11	20	74	0	29	22	0	7	31	18	29	3	49	40	32	52	27	3	8	7	25	0
Malino	60	27	18	3	11	65	18	1	115	2	55	14	0	24	31	18	34	14	22	0	14	54	45	21	0	0	12	31	0
Mandalle	15	0	20	14	0	0	20	14	0	50	20	18	43	0	0	0	0	3	8	13	30	18	10	0	15	0	0	0	0
Manjalling Kec. Bajeng	0	0	0	0	0	0	0	0	0	0	0	0	0	0	0	0	0	0	0	0	0	0	0	0	0	0	0	0	0
Pakkatto Kec. Bontomanai Balang-Balang	0	0	0	0	0	0	0	0	0	0	0	0	0	0	0	0	0	0	0	0	0	0	0	0	0	0	0	0	0
Pakkatto Kec. Bontomarannu	0	0	0	0	0	0	0	0	0	0	0	0	0	0	0	0	0	0	0	0	0	0	0	0	0	0	0	0	0
Palladingan Kec. Bontolempangan	0	0	0	0	0	0	0	0	0	0	0	0	0	0	0	0	0	0	0	0	0	0	0	0	0	0	0	0	0
Pallangga Kec. Pallangga	9	14	32	10	24	14	18	12	30	26	14	19	22	22	21	15	13	13	21	12	33	10	20	25	17	15	9	15	1
Sungguminasa	0	0	0	0	0	0	0	0	0	0	0	0	0	0	0	0	0	0	0	0	0	0	0	0	0	0	0	0	0
Tamaona	0	0	0	0	0	0	0	0	0	0	0	0	0	0	0	0	0	0	0	0	0	0	0	0	0	0	0	0	0
Tanrallii, Desa Manimbahoi, Kec. Parigi	0	0	0	0	0	0	0	0	0	0	0	0	0	0	0	0	0	0	0	0	0	0	0	0	0	0	0	0	0
Tete Batu	25	23	9	10	0	5	14	3	25	59	0	50	0	3	0	0	42	28	34	15	0	0	13	0	35	17	0	13	0
Tete Batu Kec. Bontonompo	0	0	0	0	0	0	0	0	0	0	0	0	0	0	0	0	0	0	0	0	0	0	0	0	0	0	0	0	0
Pattallassang Kec. Bontomarannu	0	0	10	18	0	8	13	5	0	20	3	10	0	0	25	15	0	8	0	0	0	0	0	10	0	30	0	0	
Samata Kec. Somba Opu	0	0	0	0	0	0	0	0	0	0	0	0	0	0	0	0	0	0	0	0	0	0	0	0	0	0	0	0	0
Jipang	0	0	0	0	0	0	0	0	0	0	0	0	0	0	0	0	0	0	0	0	0	0	0	0	0	0	0	0	0

Lampiran 82. Tabel Curah Hujan Harian Kabupaten Gowa pada Bulan Februari 1988

Nama Stasiun	Feb 1	Feb 2	Feb 3	Feb 4	Feb 5	Feb 6	Feb 7	Feb 8	Feb 9	Feb 10	Feb 11	Feb 12	Feb 13	Feb 14	Feb 15	Feb 16	Feb 17	Feb 18	Feb 19	Feb 20	Feb 21	Feb 22	Feb 23	Feb 24	Feb 25	Feb 26	Feb 27	Feb 28	Feb 29	
Bonto Biraeng Kec. Bontonompo	58	3	60	85	48	0	0	0	15	35	23	123	133	40	43	75	48	65	3	0	0	0	0	0	0	0	0	55	0	0

Lampiran 83. Tabel Curah Hujan Harian Kabupaten Gowa pada Bulan Februari 1989

Nama Stasiun	Feb 1	Feb 2	Feb 3	Feb 4	Feb 5	Feb 6	Feb 7	Feb 8	Feb 9	Feb 10	Feb 11	Feb 12	Feb 13	Feb 14	Feb 15	Feb 16	Feb 17	Feb 18	Feb 19	Feb 20	Feb 21	Feb 22	Feb 23	Feb 24	Feb 25	Feb 26	Feb 27	Feb 28	Feb 29
Bonto Biraeng Kec. Bontonompo	35	0	45	0	38	0	0	18	5	23	0	0	8	30	0	5	0	0	10	8	0	35	15	0	20	5	25	40	0
Bonto Nompo	5	4	4	2	0	0	3	3	0	0	0	2	0	3	3	3	2	3	0	0	3	0	3	5	2	0	0	4	0
Julu Bori	50	48	75	33	30	0	0	0	6	0	40	18	50	0	6	4	0	0	15	91	20	0	0	0	0	0	10	15	0
Kalabajeng	0	0	0	0	0	0	0	0	0	0	0	0	0	0	0	0	0	0	0	0	0	0	0	0	0	0	0	0	0
Tubajeng Kec. Bajeng	18	44	116	33	9	10	0	0	6	0	40	4	50	0	4	5	0	0	10	94	31	10	0	0	0	84	21	34	0
Kampili Kec. Pallangga	0	0	0	0	0	0	0	0	0	0	0	0	0	0	0	0	0	9	11	85	15	0	0	3	0	63	0	5	0
Macini Baji	85	116	13	150	80	0	0	0	100	120	180	165	0	65	81	35	0	0	0	0	62	57	95	175	53	0	0	0	0
Majannang	33	17	28	58	13	67	0	0	4	23	42	4	16	0	16	4	14	36	23	48	78	6	2	9	3	8	45	0	0
Malino	0	85	51	32	40	1	0	1	5	26	4	30	9	15	35	17	17	36	55	74	7	4	9	8	15	17	6	10	0
Mandalle	10	38	108	30	15	10	0	0	0	5	48	5	55	75	13	3	0	0	10	113	28	10	0	8	0	88	23	33	0
Manjalling Kec. Bajeng	0	0	0	0	0	0	0	0	0	0	0	0	0	0	0	0	0	0	0	0	0	0	0	0	0	0	0	0	0
Pakkatto Kec. Bontomanai Balang-Balang	0	0	0	0	0	0	0	0	0	0	0	0	0	0	0	0	0	0	0	0	0	0	0	0	0	0	0	0	0
Pakkatto Kec. Bontomarannu	0	0	0	0	0	0	0	0	0	0	0	0	0	0	0	0	0	0	0	0	0	0	0	0	0	0	0	0	0
Palladiang Kec. Bontolempangan	0	0	0	0	0	0	0	0	0	0	0	0	0	0	0	0	0	0	0	0	0	0	0	0	0	0	0	0	0
Pallangga Kec. Pallangga	12	3	21	0	0	0	43	0	0	10	0	0	0	5	9	0	0	29	0	12	0	0	0	0	4	37	25	6	0
Sungguminasa	0	0	0	0	0	0	0	0	0	0	0	0	0	0	0	0	0	0	0	0	0	0	0	0	0	0	0	0	0
Tamaona	0	0	0	0	0	0	0	0	0	0	0	0	0	0	0	0	0	0	0	0	0	0	0	0	0	0	0	0	0
Tanrallii, Desa Manimbahoi, Kec. Parigi	0	0	0	0	0	0	0	0	0	0	0	0	0	0	0	0	0	0	0	0	0	0	0	0	0	0	0	0	0
Tete Batu	12	30	114	27	0	7	0	3	40	9	86	7	74	5	0	0	0	0	26	0	16	13	0	19	0	98	12	44	0
Tete Batu Kec. Bontonompo	0	0	0	0	0	0	0	0	0	0	0	0	0	0	0	0	0	0	0	0	0	0	0	0	0	0	0	0	0
Pattallassang Kec. Bontomarannu	20	35	28	10	8	18	15	0	0	23	0	0	10	0	0	0	0	0	5	33	60	0	0	0	20	0	48	53	0

Palladingan Kec. Bontolempangan	0	0	0	0	0	0	0	0	0	0	0	0	0	0	0	0	0	0	0	0	0	0	0	0	0	0	0	0	0	0	0	0	0	0	0	0
Pallangga Kec. Pallangga	24	4	6	9	22	30	68	8	25	28	3	0	0	0	1	0	0	5	7	38	4	4	20	36	0	15	0	0	0	0	0	0	0	0		
Sungguminasa	0	0	27	8	0	9	0	0	0	0	16	0	0	0	0	0	8	0	0	0	0	45	0	0	0	0	0	0	0	0	0	0	0	0	0	
Tamaona	0	0	0	0	0	0	0	0	0	0	0	0	0	0	0	0	0	0	0	0	0	0	0	0	0	0	0	0	0	0	0	0	0	0	0	
Tanralili, Desa Manimbahoi, Kec. Parigi	0	0	0	0	0	0	0	0	0	0	0	0	0	0	0	0	0	0	0	0	0	0	0	0	0	0	0	0	0	0	0	0	0	0	0	
Tete Batu	21	0	28	0	41	31	69	9	22	22	0	0	0	5	0	0	0	0	43	14	4	11	20	48	0	23	0	0	0	0	0	0	0	0	0	
Tete Batu Kec. Bontonompo	0	0	0	0	0	0	0	0	0	0	0	0	0	0	0	0	0	0	0	0	0	0	0	0	0	0	0	0	0	0	0	0	0	0	0	
Pattalassang Kec. Bontomarannu	5	16	12	4	13	16	21	17	20	25	12	21	26	25	26	21	12	14	11	9	11	8	26	15	12	10	15	22	3	0	0	0	0	0		
Samata Kec. Somba Opu	0	0	0	0	0	0	0	0	0	0	0	0	0	0	0	0	0	0	0	0	0	0	0	0	0	0	0	0	0	0	0	0	0	0	0	
Jipang	0	0	0	0	0	0	0	0	0	0	0	0	0	0	0	0	0	0	0	0	0	0	0	0	0	0	0	0	0	0	0	0	0	0	0	0

Lampiran 86. Tabel Curah Hujan Harian Kabupaten Gowa pada Bulan Februari 1992

Nama Stasiun	Feb 1	Feb 2	Feb 3	Feb 4	Feb 5	Feb 6	Feb 7	Feb 8	Feb 9	Feb 10	Feb 11	Feb 12	Feb 13	Feb 14	Feb 15	Feb 16	Feb 17	Feb 18	Feb 19	Feb 20	Feb 21	Feb 22	Feb 23	Feb 24	Feb 25	Feb 26	Feb 27	Feb 28	Feb 29						
Bonto Biraeng Kec. Bontonompo	0	0	0	0	0	0	0	0	0	0	0	0	0	0	0	0	0	0	38	15	48	18	0	0	0	0	0	0	0	0	0	0	0	0	
Bonto Nempo	0	0	0	107	39	15	98	16	0	0	0	0	0	0	0	0	0	0	39	0	0	4	0	0	0	0	0	0	4	0	0	0	0	0	
Julu Bori	0	0	0	0	0	0	0	0	0	0	0	0	0	0	0	0	0	0	0	0	0	0	0	0	0	0	0	0	0	0	0	0	0	0	
Kalabajeng	0	0	0	0	0	0	0	0	0	0	0	0	0	0	0	0	0	0	0	0	0	0	0	0	0	0	0	0	0	0	0	0	0	0	0
Tubajeng Kec. Bajeng	0	0	0	0	0	0	0	0	0	0	0	0	0	0	0	0	0	0	16	20	32	23	0	0	0	0	0	0	0	0	0	0	0	0	0
Kampili Kec. Pallangga	0	19	11	125	0	0	0	0	7	3	0	0	13	15	0	0	0	0	75	0	30	25	0	0	0	0	5	0	0	0	0	0	0	0	0
Macini Baji	0	0	7	62	0	18	0	0	14	0	0	0	0	17	15	0	0	0	9	11	40	25	0	17	0	0	4	20	0	0	0	0	0	0	0
Majannang	0	5	6	11	0	0	0	2	0	0	4	1	6	23	4	0	0	0	14	23	62	9	0	5	0	2	3	47	0	0	0	0	0	0	0
Malino	20	1	10	0	2	9	0	0	0	15	0	1	0	0	0	2	0	16	0	0	10	0	4	1	0	2	3	4	17	0	0	0	0	0	0

Mandalle	0	0	0	0	0	0	0	0	0	0	0	0	0	0	0	0	0	0	25	20	30	1	0	0	3	2	2	1	0	0
Manjalling Kec. Bajeng	0	0	0	0	0	0	0	0	0	0	0	0	0	0	0	0	0	0	0	0	0	0	0	0	0	0	0	0	0	0
Pakkatto Kec. Bontomanai Balang-Balang	0	0	0	0	0	0	0	0	0	0	0	0	0	0	0	0	0	0	0	0	0	0	0	0	0	0	0	0	0	0
Pakkatto Kec. Bontomarannu	0	0	0	0	0	0	0	0	0	0	0	0	0	0	0	0	0	0	0	0	0	0	0	0	0	0	0	0	0	0
Palladingan Kec. Bontolempangan	1	23	20	0	0	0	0	5	1	0	0	7	0	0	0	0	24	8	10	33	0	0	0	0	0	19	8	0	1	
Pallangga Kec. Pallangga	0	81	0	0	0	0	0	50	0	0	5	3	4	5	19	0	0	20	5	25	30	0	0	0	0	3	27	5	0	
Sungguminasa	0	0	0	0	0	0	0	0	0	0	0	0	0	0	0	0	0	0	0	0	0	0	0	0	0	0	0	0	0	0
Tamaona	8	2	29	0	0	0	7	5	18	24	27	37	26	0	18	14	0	0	0	3	5	34	21	0	0	0	9	11	2	
Tanralili, Desa Manimbahoi, Kec. Parigi	0	0	0	0	0	0	0	0	0	0	0	0	0	0	0	0	0	0	0	0	0	0	0	0	0	0	0	0	0	0
Tete Batu	0	21	4	73	34	2	0	17	36	0	1	0	3	22	13	0	0	0	42	4	32	0	0	15	0	7	9	0	0	
Tete Batu Kec. Bontonompo	0	0	0	0	0	0	0	0	0	0	0	0	0	0	0	0	0	0	0	0	0	0	0	0	0	0	0	0	0	0
Pattalassang Kec. Bontomarannu	15	8	0	0	0	10	20	0	5	0	0	0	0	30	13	0	28	10	5	0	20	30	0	0	10	0	0	0	0	
Samata Kec. Somba Opu	0	0	0	0	0	0	0	0	0	0	0	0	0	0	0	0	0	0	0	0	0	0	0	0	0	0	0	0	0	0
Jipang	0	0	0	0	0	0	0	0	0	0	0	0	0	0	0	0	0	0	0	0	0	0	0	0	0	0	0	0	0	0

Lampiran 87. Tabel Curah Hujan Harian Kabupaten Gowa pada Bulan Februari 1993

Nama Stasiun	Feb 1	Feb 2	Feb 3	Feb 4	Feb 5	Feb 6	Feb 7	Feb 8	Feb 9	Feb 10	Feb 11	Feb 12	Feb 13	Feb 14	Feb 15	Feb 16	Feb 17	Feb 18	Feb 19	Feb 20	Feb 21	Feb 22	Feb 23	Feb 24	Feb 25	Feb 26	Feb 27	Feb 28	Feb 29
Bonto Biraeng Kec. Bontonompo	0	0	23	35	10	8	10	3	0	0	38	18	13	28	15	35	30	13	0	0	5	30	8	0	0	0	95	0	0
Bonto Nompo	0	22	14	0	0	15	12	0	9	0	25	17	0	25	27	42	45	11	0	0	25	25	5	0	0	0	88	0	0
Julu Bori	0	0	8	15	17	0	4	0	0	0	0	0	36	32	42	49	5	0	0	24	0	0	0	0	0	0	76	0	0
Kalabajeng	0	0	3	4	8	5	6	0	3	8	10	26	10	37	29	47	12	0	0	0	0	42	0	9	0	0	11	0	0
Tubajeng Kec. Bajeng	0	0	17	9	12	20	0	8	0	0	20	13	22	32	60	71	40	0	0	0	9	32	0	19	0	0	62	0	0

Kampili Kec. Pallangga	0	0	34	38	7	50	0	0	0	0	0	0	0	30	35	28	75	0	0	0	12	80	0	25	0	100	0	0	0	
Macini Baji	0	0	4	7	6	14	0	0	0	0	24	18	31	0	0	0	40	30	8	0	0	56	2	0	0	0	78	0	0	
Majannang	0	0	43	24	5	55	36	13	1	0	39	2	4	64	41	44	6	0	0	0	80	78	1	22	0	0	18	1	0	
Malino	50	25	40	20	10	25	70	0	19	35	20	21	21	20	51	37	0	0	3	0	20	40	30	0	0	40	0	11	0	
Mandalle	0	0	3	4	8	5	5	10	47	0	8	14	23	0	40	25	20	0	0	0	16	0	0	0	0	0	18	0	0	
Manjalling Kec. Bajeng	0	0	0	0	0	0	0	0	0	0	0	0	0	0	0	0	0	0	0	0	0	0	0	0	0	0	0	0	0	
Pakkatto Kec. Bontomanai Balang-Balang	0	0	0	0	0	0	0	0	0	0	0	0	0	0	0	0	0	0	0	0	0	0	0	0	0	0	0	0	0	
Pakkatto Kec. Bontomarannu	0	0	15	0	10	15	0	0	0	25	0	0	30	45	65	50	35	0	0	4	55	30	0	20	0	0	85	0	0	
Palladingan Kec. Bontolempangan	0	35	44	20	22	30	0	0	4	4	0	0	50	30	10	10	0	0	25	25	50	0	0	0	10	7	5	6	0	
Pallangga Kec. Pallangga	0	0	0	0	0	0	74	16	0	0	0	0	0	52	38	16	0	0	0	0	37	45	0	0	0	0	36	0	0	
Sungguminasa	0	0	0	0	0	0	0	0	0	0	0	0	0	4	13	0	0	0	0	0	49	0	0	3	0	7	0	0	0	
Tamaona	0	22	23	40	13	7	51	0	7	9	7	3	0	9	0	35	0	0	56	45	0	8	15	2	0	0	24	9	0	
Tanrallii, Desa Manimbahoi, Kec. Parigi	0	0	0	0	0	0	0	0	0	0	0	0	0	0	0	0	0	0	0	0	0	0	0	0	0	0	0	0	0	
Tete Batu	0	0	0	0	0	0	0	0	0	0	0	0	0	0	0	0	0	0	0	0	0	0	0	0	0	0	0	0	0	
Tete Batu Kec. Bontonompo	0	0	0	0	0	0	0	0	0	0	0	0	0	0	0	0	0	0	0	0	0	0	0	0	0	0	0	0	0	0
Pattallassang Kec. Bontomarannu	0	0	0	0	0	0	1	2	0	0	3	3	1	0	4	2	0	2	1	0	0	0	0	0	0	2	2	2	0	
Samata Kec. Somba Opu	0	0	0	0	0	0	0	0	0	0	0	0	0	0	0	0	0	0	0	0	0	0	0	0	0	0	0	0	0	
Jipang	0	0	0	0	0	0	0	0	0	0	0	0	0	0	0	0	0	0	0	0	0	0	0	0	0	0	0	0	0	

Lampiran 88. Tabel Curah Hujan Harian Kabupaten Gowa pada Bulan Februari 1994

Nama Stasiun	Feb 1	Feb 2	Feb 3	Feb 4	Feb 5	Feb 6	Feb 7	Feb 8	Feb 9	Feb 10	Feb 11	Feb 12	Feb 13	Feb 14	Feb 15	Feb 16	Feb 17	Feb 18	Feb 19	Feb 20	Feb 21	Feb 22	Feb 23	Feb 24	Feb 25	Feb 26	Feb 27	Feb 28	Feb 29	
Bonto Biraeng Kec. Bontonompo	0	0	2	4	1	1	1	0	0	0	4	2	1	3	2	4	3	1	0	0	1	3	1	0	0	0	0	10	0	0

Lampiran 89. Tabel Curah Hujan Harian Kabupaten Gowa pada Bulan Februari 1995

Nama Stasiun	Feb 1	Feb 2	Feb 3	Feb 4	Feb 5	Feb 6	Feb 7	Feb 8	Feb 9	Feb 10	Feb 11	Feb 12	Feb 13	Feb 14	Feb 15	Feb 16	Feb 17	Feb 18	Feb 19	Feb 20	Feb 21	Feb 22	Feb 23	Feb 24	Feb 25	Feb 26	Feb 27	Feb 28	Feb 29
Bonto Biraeng Kec. Bontonompo	0	0	15	0	48	0	45	60	0	0	0	0	45	50	10	0	0	5	0	13	0	0	0	0	0	0	0	108	0
Bonto Nompo	0	0	0	0	121	0	41	28	8	0	40	0	0	17	32	0	0	0	0	0	0	40	0	96	0	0	0	0	0
Julu Bori	0	0	0	0	0	6	0	3	4	0	3	0	0	6	0	0	0	0	0	0	0	0	0	0	5	5	0	6	0
Kalabajeng	0	21	0	0	93	10	42	29	0	0	8	0	0	45	35	0	0	4	0	0	0	0	50	0	0	0	10	120	0
Tubajeng Kec. Bajeng	0	0	36	19	0	45	17	0	0	0	0	0	40	19	0	0	0	0	0	0	32	0	0	0	0	34	61	19	0
Kampili Kec. Pallangga	11	0	0	0	0	27	45	75	30	0	0	0	0	13	0	0	0	0	0	0	25	0	35	28	17	0	100	0	0
Macini Baji	0	0	0	0	25	12	0	0	0	0	0	15	0	30	19	0	0	0	0	0	28	0	0	0	0	0	0	94	0
Majannang	0	35	0	39	5	4	25	14	0	0	0	1	0	3	28	41	38	0	0	0	31	10	0	20	0	0	82	0	0
Malino	60	19	73	18	5	26	28	0	0	5	2	0	21	8	53	0	29	0	3	13	23	0	7	1	0	6	90	23	0
Mandalle	0	23	0	0	95	11	43	30	0	0	9	0	0	50	37	0	0	5	0	0	0	0	55	0	0	0	12	250	0
Manjalling Kec. Bajeng	23	24	31	37	27	19	30	19	14	6	15	15	25	16	14	24	11	12	12	14	20	18	17	13	22	21	17	11	1
Pakkatto Kec. Bontomanai Balang-Balang	0	0	0	0	0	0	0	0	0	0	0	0	0	0	0	0	0	0	0	0	0	0	0	0	0	0	0	0	0
Pakkatto Kec. Bontomarannu	0	0	0	11	0	16	23	9	0	0	0	0	0	41	52	9	0	0	5	0	1	26	0	0	0	0	3	49	0
Palladiang Kec. Bontolempangan	12	25	16	4	2	2	10	3	0	5	0	0	0	14	33	0	22	0	0	0	11	2	0	0	0	46	26	24	0
Pallangga Kec. Pallangga	0	0	0	0	0	0	20	15	0	5	0	15	0	7	0	10	0	0	0	0	30	25	0	15	0	0	10	0	0
Sungguminasa	4	1	0	8	28	10	0	0	0	0	0	0	8	0	60	0	0	0	0	0	38	0	0	0	0	0	19	207	0
Tamaona	97	12	22	0	0	0	10	0	5	0	0	0	0	15	0	0	0	7	0	0	0	0	0	0	0	20	0	0	0
Tanrallii, Desa Manimbahoi, Kec. Parigi	0	0	0	0	0	0	0	0	0	0	0	0	0	0	0	0	0	0	0	0	0	0	0	0	0	0	0	0	0
Tete Batu	0	0	14	0	23	33	36	17	0	0	7	0	0	30	64	11	0	8	3	0	0	34	6	0	0	3	8	37	0
Tete Batu Kec. Bontonompo	0	0	0	0	0	0	0	0	0	0	0	0	0	0	0	0	0	0	0	0	0	0	0	0	0	0	0	0	0
Pattallassang Kec. Bontomarannu	20	15	0	0	30	10	0	20	5	18	10	0	23	10	20	28	40	0	53	15	28	10	0	0	0	23	13	0	0

Samata Kec. Somba Opu	0	0	0	0	0	0	0	0	0	0	0	0	0	0	0	0	0	0	0	0	0	0	0	0	0	0	0	0	0	0	0	0	0
Jipang	0	0	0	0	0	0	0	0	0	0	0	0	0	0	0	0	0	0	0	0	0	0	0	0	0	0	0	0	0	0	0	0	0

Lampiran 90. Tabel Curah Hujan Harian Kabupaten Gowa pada Bulan Februari 1996

Nama Stasiun	Feb 1	Feb 2	Feb 3	Feb 4	Feb 5	Feb 6	Feb 7	Feb 8	Feb 9	Feb 10	Feb 11	Feb 12	Feb 13	Feb 14	Feb 15	Feb 16	Feb 17	Feb 18	Feb 19	Feb 20	Feb 21	Feb 22	Feb 23	Feb 24	Feb 25	Feb 26	Feb 27	Feb 28	Feb 29	
Bonto Biraeng Kec. Bontonompo	15	20	15	60	25	0	0	20	25	35	25	65	30	15	13	5	0	0	0	0	0	5	5	30	10	48	25	30	75	
Bonto Nampo	54	59	25	150	44	0	0	0	116	35	40	213	10	19	0	0	0	0	0	0	0	0	17	25	20	90	53	25	20	
Julu Bori	22	20	40	26	14	0	0	38	0	25	50	0	0	19	25	0	0	0	5	8	0	0	19	11	5	4	20	7	0	
Kalabajeng	21	60	24	109	29	80	44	40	20	15	0	0	0	0	40	47	0	0	0	0	7	0	0	20	0	38	50	26	16	
Tubajeng Kec. Bajeng	79	42	85	49	0	0	56	90	72	54	0	0	0	0	36	0	0	0	0	0	0	0	54	10	68	38	14	0	0	
Kampili Kec. Pallangga	30	100	25	130	28	0	0	0	35	0	0	0	0	0	0	0	0	0	0	0	0	0	19	125	7	0	11	27	80	
Macini Baji	0	12	21	9	13	0	0	35	110	20	14	144	0	0	14	0	0	0	0	0	0	0	0	0	0	15	50	87	20	25
Majannang	26	24	42	85	7	50	19	21	39	52	50	59	20	0	10	1	12	0	0	9	15	57	30	8	80	101	59	50	23	
Malino	38	68	83	13	21	48	33	23	32	35	91	7	3	18	3	8	1	0	19	10	35	3	10	71	109	67	18	30	28	
Mandalle	30	30	45	60	35	30	90	100	75	25	0	25	30	35	35	0	0	0	0	0	0	0	0	15	20	30	45	30	25	
Manjalling Kec. Bajeng	6	50	80	50	22	0	40	50	100	20	72	123	6	8	75	0	0	0	0	0	0	0	53	7	21	75	28	16	0	
Pakkatto Kec. Bontomanai Balang-Balang	0	0	0	0	0	0	0	0	0	0	0	0	0	0	0	0	0	0	0	0	0	0	0	0	0	0	0	0	0	0
Pakkatto Kec. Bontomarannu	15	20	40	50	30	0	40	30	40	15	20	50	15	0	20	0	0	0	10	0	0	0	0	10	20	40	30	10	0	
Palladingan Kec. Bontolempangan	3	12	60	0	15	4	3	15	12	15	70	0	4	3	0	0	0	0	0	2	15	0	65	13	60	13	15	30	15	
Pallangga Kec. Pallangga	30	0	0	15	10	0	0	0	0	0	0	0	0	0	0	0	35	0	0	0	0	0	0	15	0	0	10	5	0	
Sungguminasa	23	71	52	10	0	0	42	9	0	0	93	0	0	7	11	4	0	0	0	4	0	6	4	0	18	2	36	41	0	
Tamaona	0	0	0	0	0	0	0	0	0	0	0	0	0	0	0	0	0	0	0	0	0	0	0	0	0	0	0	0	0	0
Tanralili, Desa Manimbahoi,	29	30	58	95	13	48	21	47	31	22	20	80	7	0	5	0	10	0	0	40	5	40	3	29	72	76	50	13	29	

Palladingan Kec. Bontolempangan	0	0	0	0	0	30	4	15	0	9	0	4	10	9	24	15	0	4	0	9	10	130	90	9	4	30	33	25	0
Pallangga Kec. Pallangga	0	5	0	0	10	0	0	0	3	19	0	0	0	5	0	39	10	0	0	0	0	0	0	0	0	0	0	0	0
Sungguminasa	8	0	0	15	18	36	54	2	21	0	0	11	0	0	26	28	1	0	9	7	20	32	90	61	2	0	70	42	0
Tamaona	0	0	0	0	5	12	0	0	0	0	0	5	12	8	6	16	5	3	0	0	88	14	60	48	8	35	13	94	0
Tanrallii, Desa Manimbahoi, Kec. Parigi	0	0	0	0	21	28	48	8	9	12	5	28	40	47	31	51	6	5	12	1	72	15	7	63	51	21	59	32	0
Tete Batu	8	0	0	0	4	11	75	43	15	31	0	0	0	31	80	11	26	4	25	39	42	68	33	74	19	15	22	29	0
Tete Batu Kec. Bontonompo	0	0	0	0	0	0	0	0	0	0	0	0	0	0	0	0	0	0	0	0	0	0	0	0	0	0	0	0	0
Pattalassang Kec. Bontomarannu	9	0	0	0	3	0	3	7	28	16	0	0	0	16	6	7	23	17	12	15	28	66	68	38	5	7	5	13	0
Samata Kec. Somba Opu	14	0	0	0	0	7	0	9	32	15	0	0	0	20	43	6	19	21	10	18	25	75	76	42	9	10	10	12	0
Jipang	0	0	0	0	0	0	0	0	0	0	0	0	0	0	0	0	0	0	0	0	0	0	0	0	0	0	0	0	0

Lampiran 92. Tabel Curah Hujan Harian Kabupaten Gowa pada Bulan Februari 1998

Nama Stasiun	Feb 1	Feb 2	Feb 3	Feb 4	Feb 5	Feb 6	Feb 7	Feb 8	Feb 9	Feb 10	Feb 11	Feb 12	Feb 13	Feb 14	Feb 15	Feb 16	Feb 17	Feb 18	Feb 19	Feb 20	Feb 21	Feb 22	Feb 23	Feb 24	Feb 25	Feb 26	Feb 27	Feb 28	Feb 29
Bonto Biraeng Kec. Bontonompo	0	0	0	0	0	0	0	0	0	0	0	0	0	0	0	15	0	0	0	0	0	20	0	0	0	0	0	0	0
Bonto Nempo	0	23	0	0	0	0	0	0	0	0	0	0	0	0	26	0	0	0	0	0	0	0	0	0	0	0	0	0	0
Julu Bori	6	6	0	0	0	0	0	0	0	0	0	0	0	39	0	0	0	0	0	0	5	0	0	0	0	0	0	0	0
Kalabajeng	0	0	16	0	14	25	0	0	0	0	0	0	0	0	100	0	0	0	0	90	0	0	0	0	0	0	0	0	0
Tubajeng Kec. Bajeng	9	0	7	0	0	0	8	0	0	0	0	0	0	10	0	0	0	0	0	0	11	0	0	0	0	0	0	0	0
Kampili Kec. Pallangga	28	15	0	0	0	0	0	0	0	0	0	0	0	0	125	0	0	0	0	0	0	0	0	0	0	0	0	0	0
Macini Baji	0	9	0	0	0	0	10	0	0	0	0	0	0	12	0	0	0	0	0	0	13	0	0	0	0	0	0	0	0
Majannang	0	0	44	0	6	21	0	0	15	0	22	0	0	0	0	7	0	0	13	8	31	0	0	0	2	0	0	10	0
Malino	47	2	4	12	32	8	0	0	3	0	1	34	6	8	3	8	0	14	1	5	21	0	64	0	0	0	3	0	0

Mandalle	0	0	16	0	14	0	24	0	0	0	0	0	0	0	11	0	0	0	0	9	0	0	0	0	0	0	0	0	
Manjalling Kec. Bajeng	0	0	6	7	0	0	6	0	0	0	0	0	0	16	0	0	0	0	0	8	0	0	0	0	0	0	0	0	
Pakkatto Kec. Bontomanai Balang-Balang	0	15	5	0	0	0	0	0	0	0	0	0	0	20	4	0	0	0	0	0	0	0	0	0	0	0	5	0	
Pakkatto Kec. Bontomarannu	0	0	0	0	5	5	0	7	10	40	10	0	7	36	70	0	40	70	15	4	10	0	0	0	0	0	0	0	
Palladingan Kec. Bontolempangan	0	0	0	0	5	0	0	70	10	40	10	0	7	36	70	0	40	70	15	4	15	10	0	0	0	0	0	0	
Pallangga Kec. Pallangga	7	5	0	0	0	0	0	0	0	3	0	0	0	0	28	0	0	0	0	0	5	0	0	0	0	0	0	0	
Sungguminasa	0	0	21	0	0	0	0	0	0	0	0	0	1	7	40	0	0	0	0	0	0	0	0	0	0	1	0	0	0
Tamaona	6	11	0	3	8	0	0	0	0	0	4	8	0	0	6	34	6	0	2	1	1	4	1	5	0	0	6	5	0
Tanralili, Desa Manimbahoi, Kec. Parigi	39	5	6	14	40	12	2	0	0	0	0	0	44	2	10	0	0	21	0	0	29	0	71	0	0	0	0	0	0
Tete Batu	0	0	15	0	0	0	0	0	0	0	0	0	3	3	47	0	0	0	0	0	0	6	0	0	0	0	0	0	0
Tete Batu Kec. Bontonompo	0	0	0	0	0	0	0	0	0	0	0	0	0	0	0	0	0	0	0	0	0	0	0	0	0	0	0	0	0
Pattalassang Kec. Bontomarannu	0	0	0	0	0	0	0	0	0	0	10	0	0	20	0	0	0	0	23	0	0	0	0	0	0	0	0	0	0
Samata Kec. Somba Opu	2	9	8	0	0	0	0	0	0	4	0	0	0	0	16	2	0	0	0	0	0	0	0	0	0	0	0	3	0
Jipang	0	0	0	0	0	0	0	0	0	0	0	0	0	0	0	0	0	0	0	0	0	0	0	0	0	0	0	0	0

Lampiran 93. Tabel Curah Hujan Harian Kabupaten Gowa pada Bulan Februari 1999

Nama Stasiun	Feb 1	Feb 2	Feb 3	Feb 4	Feb 5	Feb 6	Feb 7	Feb 8	Feb 9	Feb 10	Feb 11	Feb 12	Feb 13	Feb 14	Feb 15	Feb 16	Feb 17	Feb 18	Feb 19	Feb 20	Feb 21	Feb 22	Feb 23	Feb 24	Feb 25	Feb 26	Feb 27	Feb 28	Feb 29
Bonto Biraeng Kec. Bontonompo	10	5	8	0	3	0	0	0	0	0	0	0	10	15	10	100	38	10	48	50	47	18	8	6	25	3	0	38	0
Bonto Nompo	0	0	0	0	0	0	0	0	0	0	0	0	0	0	0	0	0	0	0	0	0	0	0	0	0	0	0	0	0
Julu Bori	12	0	18	69	97	153	36	19	24	33	0	0	0	36	29	9	0	1	43	27	3	22	60	0	47	2	61	9	0
Kalabajeng	0	0	0	0	0	0	30	130	0	0	0	0	0	110	0	25	0	0	0	0	0	0	0	0	25	30	0	80	0
Tubajeng Kec. Bajeng	16	0	39	146	34	41	28	11	16	0	0	0	21	0	14	8	11	24	0	32	0	11	0	4	7	0	0	29	0

Kampili Kec. Pallangga	30	17	0	0	35	0	65	75	15	0	0	80	25	43	0	0	11	0	13	47	53	0	0	24	0	100	85	32	0	
Macini Baji	10	4	5	46	10	88	48	36	34	29	0	0	20	0	52	16	8	0	31	31	32	0	13	0	23	0	0	29	0	
Majannang	1	0	2	14	23	9	8	22	7	0	1	0	0	3	8	3	2	2	3	3	3	0	1	0	2	0	0	4	0	
Malino	10	2	38	26	115	40	21	39	0	5	0	0	37	16	24	0	21	45	41	15	22	4	4	21	2	0	0	0	0	
Mandalle	0	0	0	0	0	0	0	30	100	31	0	0	0	0	100	0	25	0	9	0	0	0	0	0	26	30	0	81	0	
Manjalling Kec. Bajeng	0	19	30	234	67	25	57	20	21	0	0	0	70	49	9	0	18	38	63	46	14	5	9	36	2	0	35	58	0	
Pakkatto Kec. Bontomanai Balang-Balang	2	11	24	48	218	84	39	36	43	29	0	0	0	10	15	26	0	9	7	29	28	34	16	32	0	29	36	0	0	
Pakkatto Kec. Bontomarannu	10	0	20	40	0	30	10	20	10	10	30	20	40	0	0	20	10	20	10	0	20	10	0	0	0	0	0	0	0	
Palladingan Kec. Bontolempangan	0	0	32	40	0	118	170	40	15	29	0	0	0	23	37	47	0	0	51	30	13	0	0	0	0	0	0	49	0	
Pallangga Kec. Pallangga	0	0	0	3	0	0	30	5	0	10	0	5	0	10	20	35	40	25	0	0	15	0	0	25	0	0	15	5	0	
Sungguminasa	0	0	0	17	17	10	5	0	0	10	0	7	4	13	6	0	0	9	0	13	23	11	10	0	4	0	0	9	0	
Tamaona	6	18	140	113	90	76	58	45	22	5	3	17	21	34	0	0	0	0	0	3	6	12	24	68	11	0	0	1	0	
Tanrallii, Desa Manimbahoi, Kec. Parigi	14	2	75	35	132	73	0	0	9	2	0	0	0	32	74	25	15	23	32	31	27	0	0	0	15	0	0	20	0	
Tete Batu	3	0	17	67	174	144	35	18	20	33	0	0	0	39	23	7	0	20	55	31	32	20	55	0	57	12	0	20	0	
Tete Batu Kec. Bontonompo	0	0	0	0	0	0	0	0	0	0	0	0	0	0	0	0	0	0	0	0	0	0	0	0	0	0	0	0	0	0
Pattallassang Kec. Bontomarannu	21	0	0	26	54	77	24	28	17	20	0	0	9	32	14	4	0	0	7	27	52	18	45	2	0	17	0	0	0	
Samata Kec. Somba Opu	30	10	0	0	0	20	14	0	0	53	10	17	14	0	29	33	11	12	0	24	0	0	0	15	0	0	0	0	0	
Jipang	13	22	26	21	25	11	17	18	13	11	7	16	12	16	12	9	12	7	13	16	11	15	10	5	11	16	12	3	1	

Lampiran 94. Tabel Curah Hujan Harian Kabupaten Gowa pada Bulan Februari 2000

Nama Stasiun	Feb 1	Feb 2	Feb 3	Feb 4	Feb 5	Feb 6	Feb 7	Feb 8	Feb 9	Feb 10	Feb 11	Feb 12	Feb 13	Feb 14	Feb 15	Feb 16	Feb 17	Feb 18	Feb 19	Feb 20	Feb 21	Feb 22	Feb 23	Feb 24	Feb 25	Feb 26	Feb 27	Feb 28	Feb 29
Bonto Biraeng Kec. Bontonompo	14	4	31	18	20	9	15	11	11	13	15	17	22	15	24	17	20	16	10	15	11	19	22	16	12	8	14	24	3

Lampiran 95. Tabel Curah Hujan Harian Kabupaten Gowa pada Bulan Februari 2001

Nama Stasiun	Feb 1	Feb 2	Feb 3	Feb 4	Feb 5	Feb 6	Feb 7	Feb 8	Feb 9	Feb 10	Feb 11	Feb 12	Feb 13	Feb 14	Feb 15	Feb 16	Feb 17	Feb 18	Feb 19	Feb 20	Feb 21	Feb 22	Feb 23	Feb 24	Feb 25	Feb 26	Feb 27	Feb 28	Feb 29
Bonto Biraeng Kec. Bontonompo	50	118	73	110	50	68	125	53	0	0	0	0	0	50	8	0	0	0	33	20	8	0	0	0	0	0	0	0	0
Bonto Nompo	7	90	133	64	125	0	53	0	132	53	0	0	0	0	0	16	25	23	16	36	0	0	0	0	0	0	0	0	0
Julu Bori	8	153	103	157	64	0	0	0	0	0	0	10	12	0	0	19	0	49	53	0	0	0	0	0	0	0	0	0	0
Kalabajeng	0	46	145	75	0	52	65	65	145	45	6	0	0	0	0	0	46	50	2	0	0	0	0	0	0	0	0	0	0
Tubajeng Kec. Bajeng	0	218	59	82	24	55	75	69	141	4	0	0	6	0	0	0	13	16	30	0	18	0	0	0	0	0	0	0	0
Kampili Kec. Pallangga	70	0	0	44	0	60	11	0	55	85	125	0	75	95	145	175	100	50	25	36	150	0	42	130	140	170	195	28	0
Macini Baji	5	13	150	26	95	22	25	56	106	38	0	0	5	15	0	0	17	12	10	0	6	0	0	0	0	0	0	0	0
Majannang	0	218	59	82	24	55	75	69	141	4	0	0	6	0	0	0	13	16	30	0	18	0	0	0	0	0	0	0	0
Malino	23	26	31	24	22	24	28	16	26	19	33	29	29	22	26	22	18	13	12	20	23	13	21	15	15	24	25	18	3
Mandalle	0	45	140	80	0	50	65	65	140	45	6	0	0	0	0	0	46	50	25	0	0	0	0	0	0	0	0	0	0
Manjalling Kec. Bajeng	27	95	51	127	27	32	43	120	47	0	1	0	14	1	0	0	0	33	12	9	5	0	0	0	3	0	0	0	0
Pakkatto Kec. Bontomanai Balang-Balang	70	75	0	80	100	0	25	35	0	88	150	80	25	0	35	50	0	90	55	0	50	80	40	35	0	35	40	50	0
Pakkatto Kec. Bontomarannu	66	72	0	75	98	0	18	41	0	90	110	68	25	0	41	0	84	59	0	0	78	32	46	6	40	28	41	15	0
Palladiang Kec. Bontolempangan	30	40	10	50	4	2	75	75	75	55	25	20	15	50	75	90	90	90	70	15	9	10	0	0	0	0	0	0	0
Pallangga Kec. Pallangga	34	56	148	60	157	142	79	26	122	80	21	0	0	7	0	0	16	14	53	46	90	33	0	0	0	0	0	0	0
Sungguminasa	36	42	26	66	69	44	24	0	68	103	0	20	0	15	0	20	34	88	18	0	4	0	0	0	0	0	0	0	0
Tamaona	0	0	45	80	10	12	18	20	2	0	25	28	32	42	54	56	32	21	12	6	8	21	19	26	34	62	35	32	0
Tanrallii, Desa Manimbahoi, Kec. Parigi	0	12	72	63	80	95	11	8	95	28	93	20	17	47	66	40	60	15	92	43	57	18	20	55	48	33	62	46	0
Tete Batu	36	47	156	59	152	149	71	33	133	77	4	0	0	10	0	14	18	44	51	0	8	4	0	0	0	0	0	0	0
Tete Batu Kec. Bontonompo	0	0	0	0	0	0	0	0	0	0	0	0	0	0	0	0	0	0	0	0	0	0	0	0	0	0	0	0	0
Pattallassang Kec. Bontomarannu	73	100	123	70	83	85	25	78	93	33	0	0	0	18	10	0	0	8	43	30	52	25	0	0	3	0	13	0	0

Samata Kec. Somba Opu	15	9	7	11	13	11	6	9	12	19	6	7	6	15	22	14	8	11	7	8	8	18	18	14	5	9	5	7	0
Jipang	0	75	160	150	0	0	0	0	0	0	0	0	40	60	0	0	17	0	0	0	0	0	0	0	0	0	0	0	0

Lampiran 96. Tabel Curah Hujan Harian Kabupaten Gowa pada Bulan Februari 2002

Nama Stasiun	Feb 1	Feb 2	Feb 3	Feb 4	Feb 5	Feb 6	Feb 7	Feb 8	Feb 9	Feb 10	Feb 11	Feb 12	Feb 13	Feb 14	Feb 15	Feb 16	Feb 17	Feb 18	Feb 19	Feb 20	Feb 21	Feb 22	Feb 23	Feb 24	Feb 25	Feb 26	Feb 27	Feb 28	Feb 29
Bonto Biraeng Kec. Bontonompo	103	0	0	0	30	0	0	0	0	33	0	0	0	33	35	0	15	33	0	0	8	0	13	0	0	0	0	0	0
Bonto Nompo	0	67	0	0	0	0	0	0	0	0	11	0	22	96	0	42	53	0	13	0	0	0	15	0	35	0	0	0	0
Julu Bori	29	65	0	0	34	20	31	8	0	4	7	23	7	5	9	4	4	0	0	3	14	19	27	0	4	3	0	0	0
Kalabajeng	0	5	0	0	0	0	0	4	5	13	6	3	5	6	0	60	56	0	0	0	36	0	71	32	6	7	0	0	0
Tubajeng Kec. Bajeng	210	0	0	0	135	0	0	0	0	0	0	45	230	155	120	70	0	85	30	0	90	65	55	140	0	0	0	115	0
Kampili Kec. Pallangga	50	30	27	0	35	0	0	28	0	0	0	19	0	29	0	15	0	23	0	19	53	65	42	0	125	0	45	0	0
Macini Baji	0	20	0	0	0	19	0	0	0	0	12	9	45	30	10	0	0	15	0	45	0	45	52	63	13	0	0	0	0
Majannang	210	0	0	0	135	0	0	0	0	0	0	45	230	155	120	70	0	85	30	0	90	65	55	140	0	0	0	115	0
Malino	37	2	25	2	42	0	24	21	0	3	41	63	51	19	45	3	35	43	12	0	24	99	13	24	1	0	11	26	0
Mandalle	0	5	0	0	0	0	0	5	5	13	5	4	6	6	0	55	70	0	0	0	35	0	70	33	7	7	0	0	0
Manjalling Kec. Bajeng	97	0	0	0	0	40	0	6	0	8	0	11	96	51	50	60	5	22	12	0	0	75	27	0	0	0	5	0	0
Pakkatto Kec. Bontomanai Balang-Balang	50	30	40	0	50	0	60	40	30	35	60	70	30	0	40	0	60	30	35	0	10	30	40	0	0	30	0	50	0
Pakkatto Kec. Bontomarannu	88	2	0	0	9	0	0	6	13	0	0	12	105	43	14	20	0	31	9	0	22	46	53	0	0	7	21	0	0
Palladingan Kec. Bontolempangan	15	10	20	0	40	25	0	0	0	4	0	0	3	7	4	0	9	0	0	0	10	17	9	0	0	5	0	4	0
Pallangga Kec. Pallangga	102	0	0	0	21	0	0	0	0	0	12	0	5	191	57	36	58	2	19	0	5	57	50	6	37	0	0	36	0
Sungguminasa	161	180	7	16	3	18	0	0	3	0	3	50	48	17	11	45	50	11	0	0	35	0	0	0	1	0	0	52	0
Tamaona	0	0	0	0	20	28	16	8	2	0	4	7	11	22	0	0	0	0	24	7	24	332	46	24	16	5	0	0	0
Tanrallii, Desa Manimbahoi,	0	42	6	9	2	22	0	0	15	0	11	0	12	8	11	6	7	10	5	24	3	17	49	0	13	0	0	0	0

Kec. Parigi																																	
Tete Batu	0	112	0	0	0	21	0	0	0	0	10	0	5	110	57	30	60	2	18	0	6	57	53	5	36	0	0	35	0				
Tete Batu Kec. Bontonompo	0	0	0	0	0	0	0	0	0	0	0	0	0	0	0	0	0	0	0	0	0	0	0	0	0	0	0	0	0	0	0		
Pattalassang Kec. Bontomarannu	73	100	123	70	83	85	25	78	93	33	0	0	0	18	10	0	0	8	43	30	52	25	0	0	3	0	13	0	0				
Samata Kec. Somba Opu	15	35	4	0	36	0	15	10	3	11	13	88	41	7	43	3	12	31	10	25	22	28	76	15	16	0	0	0	0				
Jipang	0	20	0	0	24	0	0	0	0	0	0	0	30	111	56	27	40	15	0	30	40	61	32	61	0	0	0	3	0				

Lampiran 97. Tabel Curah Hujan Harian Kabupaten Gowa pada Bulan Februari 2003

Nama Stasiun	Feb 1	Feb 2	Feb 3	Feb 4	Feb 5	Feb 6	Feb 7	Feb 8	Feb 9	Feb 10	Feb 11	Feb 12	Feb 13	Feb 14	Feb 15	Feb 16	Feb 17	Feb 18	Feb 19	Feb 20	Feb 21	Feb 22	Feb 23	Feb 24	Feb 25	Feb 26	Feb 27	Feb 28	Feb 29		
Bonto Biraeng Kec. Bontonompo	53	0	0	0	83	150	0	0	0	0	0	0	0	0	0	20	55	125	100	0	0	0	0	0	0	0	0	0	0	0	
Bonto Nompo	23	0	23	0	50	100	0	13	25	0	0	0	0	22	0	0	25	8	0	100	76	0	11	0	0	0	0	0	0	0	
Julu Bori	26	65	17	44	70	0	0	21	9	29	0	0	0	8	25	45	54	112	0	0	0	0	0	0	0	0	0	0	0	0	
Kalabajeng	0	96	0	0	89	32	17	3	0	0	42	0	0	13	0	0	20	52	107	0	0	9	0	0	0	0	0	0	0	0	
Tubajeng Kec. Bajeng	0	97	0	0	88	32	18	3	0	0	41	0	0	14	0	0	21	53	147	0	0	8	0	0	0	0	0	0	0	0	
Kampili Kec. Pallangga	0	0	0	0	0	0	0	0	0	0	80	0	29	0	42	0	15	0	0	0	0	0	0	36	0	0	0	0	0	0	
Macini Baji	22	35	50	0	24	10	15	0	0	0	0	0	0	0	0	0	0	7	80	65	0	0	0	0	0	0	0	0	11	0	
Majannang	0	97	0	0	88	32	18	3	0	0	41	0	0	14	0	0	21	53	147	0	0	8	0	0	0	0	0	0	0	0	0
Malino	5	10	33	27	70	3	2	6	21	10	32	8	52	39	5	107	21	111	140	13	0	12	7	0	2	0	0	45	0	0	
Mandalle	89	50	2	0	31	0	4	15	0	0	49	0	0	0	8	0	9	88	0	4	48	0	0	0	0	1	0	1	0	0	
Manjalling Kec. Bajeng	88	49	2	0	30	0	3	15	0	0	0	48	0	0	7	0	9	88	0	3	48	0	0	0	0	1	0	1	0	0	
Pakkatto Kec. Bontomanai Balang-Balang	30	0	0	40	0	0	60	70	0	0	0	10	0	0	30	0	40	0	0	20	0	0	0	80	0	0	60	10	0	0	
Pakkatto Kec. Bontomarannu	78	2	51	0	0	58	0	0	40	0	0	0	0	0	24	0	43	0	0	16	0	0	0	85	0	0	54	16	0	0	

Palladingan Kec. Bontolempangan	0	25	30	15	4	1	1	16	7	20	10	0	1	15	4	9	45	6	1	2	0	2	0	0	3	1	4	0	0
Pallangga Kec. Pallangga	92	5	25	15	0	0	7	3	3	0	0	0	36	0	0	0	25	25	75	75	0	0	5	3	0	0	5	6	0
Sungguminasa	19	0	34	17	21	83	17	16	0	0	40	0	0	0	0	9	0	20	16	0	79	0	0	10	0	0	0	0	0
Tamaona	4	6	9	0	0	5	2	4	7	4	9	2	11	7	2	5	1	18	0	0	0	0	0	26	0	0	24	0	0
Tanrallii, Desa Manimbahoi, Kec. Parigi	17	13	28	28	84	43	13	5	26	11	18	8	19	23	32	20	15	13	29	18	33	12	25	20	25	32	22	16	0
Tete Batu	3	67	33	6	40	89	76	7	0	0	38	4	0	0	10	0	9	26	49	102	0	0	22	0	0	0	0	0	0
Tete Batu Kec. Bontonompo	0	0	0	0	0	0	0	0	0	0	0	0	0	0	0	0	0	0	0	0	0	0	0	0	0	0	0	0	0
Pattalassang Kec. Bontomarannu	100	30	0	8	5	50	5	3	0	0	0	20	85	18	13	0	10	0	68	138	5	0	15	0	0	0	0	0	0
Samata Kec. Somba Opu	72	24	0	0	0	61	0	12	0	0	0	25	50	22	85	0	0	0	55	40	2	7	38	0	0	0	0	0	0
Jipang	18	51	14	32	175	18	18	0	0	0	0	0	16	0	4	0	15	16	68	54	20	0	5	0	0	0	0	0	0

Lampiran 98. Tabel Curah Hujan Harian Kabupaten Gowa pada Bulan Februari 2004

Nama Stasiun	Jan 1	Jan 2	Jan 3	Jan 4	Jan 5	Jan 6	Jan 7	Jan 8	Jan 9	Jan 10	Jan 11	Jan 12	Jan 13	Jan 14	Jan 15	Jan 16	Jan 17	Jan 18	Jan 19	Jan 20	Jan 21	Jan 22	Jan 23	Jan 24	Jan 25	Jan 26	Jan 27	Jan 28	Jan 29	Jan 30	Jan 31
Bonto Biraeng Kec. Bontonompo	57	58	0	0	78	0	0	0	0	0	0	0	0	0	0	0	50	45	0	0	0	0	0	0	0	25	23	0	5	45	0
Bonto Nempo	62	61	2	0	0	17	72	0	0	18	0	0	13	20	19	0	0	0	39	10	0	55	0	0	0	0	12	4	0	0	0
Julu Bori	50	15	45	0	0	15	34	1	2	20	0	0	4	0	3	0	0	14	13	82	0	0	0	0	15	30	28	7	2	8	24
Kalabajeng	40	11	35	4	0	0	65	0	0	0	0	0	0	10	13	0	0	0	34	0	50	0	0	0	0	0	0	0	0	25	50
Tubajeng Kec. Bajeng	25	48	0	0	14	79	4	0	8	0	0	0	0	20	0	0	0	44	3	64	0	0	0	3	6	25	17	0	13	19	4
Kampili Kec. Pallangga	0	55	70	34	0	0	47	80	53	0	42	100	0	0	11	36	125	0	15	26	17	23	25	45	0	0	32	13	0	0	0
Macini Baji	50	90	0	0	0	3	45	0	0	0	0	8	0	0	0	0	0	0	0	0	52	0	0	0	0	0	24	22	0	0	45
Majannang	17	16	15	14	14	25	12	14	22	26	27	28	29	31	22	19	17	23	23	15	17	22	20	26	22	37	17	15	30	15	26
Malino	74	72	9	2	25	75	1	5	0	18	0	7	1	23	1	0	17	25	28	22	0	8	53	6	5	12	18	3	10	11	5

Kampili Kec. Pallangga	55	28	80	0	25	46	0	70	0	0	0	47	65	125	11	17	0	0	7	135	30	95	0	100	0	42	0	0	0
Macini Baji	0	0	28	15	0	0	13	6	0	16	26	0	0	0	0	8	11	0	0	0	0	0	0	0	0	0	0	0	0
Majannang	0	9	25	18	23	3	9	15	40	9	27	9	15	23	9	0	0	0	0	0	0	0	0	0	0	0	0	15	0
Malino	7	33	47	25	1	11	15	12	14	17	7	6	30	3	31	23	7	2	6	21	8	2	22	8	22	9	48	12	0
Mandalle	0	8	25	17	25	4	9	14	10	27	26	10	15	25	9	0	0	0	0	0	0	0	0	0	0	0	0	0	0
Manjalling Kec. Bajeng	7	9	6	0	0	0	10	13	6	0	0	0	4	6	4	0	0	0	1	0	7	4	0	0	0	0	2	1	0
Pakkatto Kec. Bontomanai Balang-Balang	6	5	0	7	0	8	8	0	10	0	0	7	0	8	0	0	0	0	0	0	0	0	0	0	3	4	0	6	0
Pakkatto Kec. Bontomarannu	0	0	60	0	0	0	8	0	83	0	0	3	0	0	0	0	0	0	0	0	0	0	0	0	0	2	0	0	
Palladingan Kec. Bontolempangan	0	25	50	0	1	0	3	0	0	4	0	35	3	40	0	33	3	4	1	0	0	0	55	1	45	95	135	95	0
Pallangga Kec. Pallangga	0	0	0	53	45	30	0	0	18	13	0	0	0	16	0	10	8	20	0	0	50	33	15	75	0	0	55	35	0
Sungguminasa	0	0	58	0	0	12	2	0	91	0	1	0	0	0	0	0	0	0	0	0	0	0	0	0	0	0	0	0	0
Tamaona	0	14	8	3	0	5	0	0	0	0	54	11	21	8	35	12	10	5	2	4	0	0	32	26	23	4	7	15	0
Tanralili, Desa Manimbahoi, Kec. Parigi	13	8	46	53	17	1	12	7	5	3	10	15	20	35	27	25	8	4	0	0	7	2	4	2	14	20	37	43	0
Tete Batu	23	0	28	10	0	0	3	16	13	19	0	0	0	0	0	0	0	0	8	3	0	0	0	0	0	0	1	3	0
Tete Batu Kec. Bontonompo	0	0	0	0	0	0	0	0	0	0	0	0	0	0	0	0	0	0	0	0	0	0	0	0	0	0	0	0	0
Pattallassang Kec. Bontomarannu	0	0	0	51	34	0	0	0	71	0	0	2	0	0	0	0	0	2	0	0	0	0	0	0	0	0	0	1	0
Samata Kec. Somba Opu	0	0	0	43	0	26	0	0	88	0	6	0	0	0	0	0	0	3	0	0	0	0	0	0	0	0	0	0	0
Jipang	0	0	29	28	8	0	0	0	7	47	7	5	0	18	19	0	0	0	0	0	0	0	0	0	0	0	0	0	0

Lampiran 100. Tabel Curah Hujan Harian Kabupaten Gowa pada Bulan Februari 2006

Nama Stasiun	Feb 1	Feb 2	Feb 3	Feb 4	Feb 5	Feb 6	Feb 7	Feb 8	Feb 9	Feb 10	Feb 11	Feb 12	Feb 13	Feb 14	Feb 15	Feb 16	Feb 17	Feb 18	Feb 19	Feb 20	Feb 21	Feb 22	Feb 23	Feb 24	Feb 25	Feb 26	Feb 27	Feb 28	Feb 29
Bonto Biraeng Kec. Bontonompo	33	0	0	0	0	0	0	0	0	0	0	0	25	48	0	30	0	0	50	38	65	30	25	20	0	45	80	75	0

Bonto Nempo	0	10	0	10	18	11	7	16	0	0	0	0	0	0	0	0	29	0	53	32	6	0	36	21	0	0	63	68	0
Julu Bori	0	19	0	5	3	23	42	6	0	0	0	0	0	0	3	3	32	25	41	32	23	16	9	8	0	37	26	0	
Kalabajeng	10	0	18	40	13	35	42	0	0	0	0	0	0	0	29	0	95	38	16	0	79	56	0	0	153	61	6	0	
Tubajeng Kec. Bajeng	10	0	17	39	13	36	43	0	0	0	0	0	0	0	30	0	96	37	15	0	80	58	0	0	152	61	6	0	
Kampili Kec. Pallangga	0	0	45	30	11	17	7	15	0	0	100	0	120	140	170	250	0	0	50	75	80	130	25	35	17	65	47	0	0
Macini Baji	59	0	0	0	57	12	0	0	0	0	0	0	0	0	0	0	0	41	46	0	13	76	0	58	156	120	14	0	
Majannang	10	0	17	39	13	36	43	0	0	0	0	0	0	0	30	0	96	37	15	0	80	58	0	0	152	61	6	0	
Malino	16	15	56	64	33	37	71	41	65	36	45	99	1	1	1	6	28	45	22	8	16	32	35	2	0	35	53	10	0
Mandalle	5	0	17	39	14	35	40	0	0	0	0	0	0	0	27	0	90	37	15	0	79	57	0	0	150	60	5	0	
Manjalling Kec. Bajeng	2	0	0	0	0	17	11	0	0	0	0	0	0	0	4	6	15	15	15	5	6	3	6	4	19	17	10	0	
Pakkatto Kec. Bontomanai Balang-Balang	10	15	7	0	15	10	15	20	0	6	10	15	20	20	10	15	15	0	10	20	10	15	0	6	8	20	15	10	0
Pakkatto Kec. Bontomarannu	31	0	22	32	18	27	12	5	0	0	0	0	0	0	88	3	64	50	21	24	25	55	0	0	0	198	21	0	
Palladingan Kec. Bontolempangan	10	25	30	45	0	20	10	15	28	0	0	0	0	0	1	0	0	0	15	2	7	0	3	0	0	7	15	0	
Pallangga Kec. Pallangga	0	15	0	4	2	22	41	5	0	0	0	0	0	0	0	0	31	23	42	31	22	15	8	7	0	33	26	0	
Sungguminasa	4	0	0	17	11	0	11	5	0	0	0	0	0	0	0	30	0	75	70	0	24	39	20	54	0	93	31	0	
Tamaona	21	12	14	4	6	12	4	62	28	0	36	28	0	0	0	0	15	2	4	8	16	21	9	6	20	0	0	0	
Tanralili, Desa Manimbahoi, Kec. Parigi	25	32	9	30	80	50	70	8	110	95	100	70	102	0	0	0	0	12	30	15	11	14	25	31	4	0	82	47	0
Tete Batu	0	25	1	11	22	11	20	23	7	0	0	0	0	0	0	6	4	43	25	24	6	66	62	4	0	191	49	0	
Tete Batu Kec. Bontonompo	0	0	0	0	0	0	0	0	0	0	0	0	0	0	0	0	0	0	0	0	0	0	0	0	0	0	0	0	0
Pattallassang Kec. Bontomarannu	18	13	3	15	33	28	8	25	5	0	0	0	0	0	0	50	28	0	25	5	8	73	50	5	0	120	43	0	
Samata Kec. Somba Opu	0	10	0	10	18	11	7	16	0	0	0	0	0	0	0	29	0	53	32	6	0	36	21	0	0	63	68	0	
Jipang	34	34	2	25	0	0	23	125	0	0	0	0	0	0	25	0	0	0	41	36	15	19	34	11	64	0	76	23	0

Lampiran 101. Tabel Curah Hujan Harian Kabupaten Gowa pada Bulan Februari 2007

Nama Stasiun	Feb 1	Feb 2	Feb 3	Feb 4	Feb 5	Feb 6	Feb 7	Feb 8	Feb 9	Feb 10	Feb 11	Feb 12	Feb 13	Feb 14	Feb 15	Feb 16	Feb 17	Feb 18	Feb 19	Feb 20	Feb 21	Feb 22	Feb 23	Feb 24	Feb 25	Feb 26	Feb 27	Feb 28	Feb 29	
Bonto Biraeng Kec. Bontonompo	54	0	0	0	0	0	0	25	18	30	0	0	0	0	0	0	0	0	28	0	0	0	0	25	50	25	13	15	0	
Bonto Nompo	44	54	60	17	5	19	13	25	7	0	0	0	0	0	14	0	6	0	0	0	28	77	0	0	25	39	16	14	0	
Julu Bori	30	24	20	15	9	29	14	10	18	15	12	0	0	0	0	22	36	0	19	25	0	26	14	0	13	8	24	11	0	
Kalabajeng	58	32	57	0	0	68	0	33	0	0	22	0	0	0	0	0	0	0	0	0	0	0	0	0	89	50	0	33	0	0
Tubajeng Kec. Bajeng	21	64	13	32	13	20	8	25	21	0	0	0	0	0	0	0	13	0	0	3	2	20	0	0	5	6	17	17	0	
Kampili Kec. Pallangga	0	11	35	0	0	0	50	40	0	0	0	70	28	0	0	25	100	0	0	0	30	0	0	7	75	43	0	0	0	
Macini Baji	31	34	64	24	0	0	0	0	0	0	0	0	0	0	0	0	0	0	0	0	0	13	0	0	23	59	16	0	0	
Majannang	21	64	13	32	13	20	8	25	21	0	0	0	0	0	0	0	13	0	0	3	2	20	0	0	5	6	17	17	0	
Malino	135	49	19	22	32	35	32	10	3	11	44	3	31	0	5	27	36	36	38	49	47	4	0	70	36	25	12	31	0	
Mandalle	23	77	46	14	6	41	0	53	26	0	0	0	0	0	0	0	36	0	0	9	3	92	0	0	15	47	15	22	0	
Manjalling Kec. Bajeng	20	60	100	160	180	130	170	0	0	0	30	0	30	0	0	150	0	0	30	20	110	10	0	50	120	160	90	0	0	
Pakkatto Kec. Bontomanai Balang-Balang	75	50	45	30	55	40	47	27	0	0	10	0	0	10	0	10	0	25	35	20	0	15	10	40	15	0	30	20	0	
Pakkatto Kec. Bontomarannu	107	89	10	37	31	32	7	0	0	0	0	0	8	2	6	0	0	0	49	16	64	0	20	23	8	16	15	21	0	
Palladingan Kec. Bontolempangan	4	9	15	5	10	175	7	4	0	0	0	4	0	0	8	10	15	75	45	100	4	9	0	0	30	15	35	30	0	
Pallangga Kec. Pallangga	36	22	13	8	20	17	14	6	10	0	16	0	0	0	0	14	27	0	11	13	0	24	29	0	8	14	11	9	0	
Sungguminasa	54	113	88	7	4	35	0	34	27	0	0	0	0	0	0	0	26	0	7	0	0	14	0	0	0	0	0	0	0	
Tamaona	66	21	7	5	0	75	0	0	0	0	22	0	11	0	14	25	4	0	2	7	39	0	0	0	0	8	6	0	0	
Tanralili, Desa Manimbahoi, Kec. Parigi	18	105	41	12	14	16	18	18	7	0	0	0	6	4	0	6	15	13	10	23	58	28	3	0	31	25	16	15	0	
Tete Batu	81	84	26	19	0	8	12	25	9	0	0	14	0	0	12	0	27	13	0	15	3	50	0	0	18	20	7	25	0	
Tete Batu Kec. Bontonompo	60	98	93	22	38	0	0	17	20	6	3	0	0	0	5	0	24	0	0	0	0	9	0	6	2	0	0	2	0	
Pattallassang Kec. Bontomarannu	3	0	0	0	0	0	0	0	0	10	0	0	0	0	0	15	0	0	0	0	0	0	0	35	53	0	0	0	8	0

Samata Kec. Somba Opu	72	110	100	23	16	51	0	13	24	0	0	0	0	6	0	0	30	0	0	0	10	0	0	12	0	0	0	0	
Jipang	12	25	33	43	43	12	22	27	18	9	4	9	12	28	16	10	14	6	17	20	15	18	11	10	11	3	13	4	0

Lampiran 102. Tabel Curah Hujan Harian Kabupaten Gowa pada Bulan Februari 2008

Nama Stasiun	Feb 1	Feb 2	Feb 3	Feb 4	Feb 5	Feb 6	Feb 7	Feb 8	Feb 9	Feb 10	Feb 11	Feb 12	Feb 13	Feb 14	Feb 15	Feb 16	Feb 17	Feb 18	Feb 19	Feb 20	Feb 21	Feb 22	Feb 23	Feb 24	Feb 25	Feb 26	Feb 27	Feb 28	Feb 29	
Bonto Biraeng Kec. Bontonompo	0	138	60	105	15	0	18	23	43	23	43	15	13	23	13	55	13	0	40	0	113	0	15	118	0	0	0	0	0	
Bonto Nompo	0	0	170	112	208	21	15	28	49	75	68	84	26	25	46	23	81	23	11	70	62	135	0	22	4	173	0	0	0	
Julu Bori	9	24	22	22	24	19	14	16	14	13	11	13	15	17	16	16	10	15	13	12	15	11	16	13	18	9	13	10	1	
Kalabajeng	20	20	100	35	20	0	25	25	27	30	25	0	15	0	27	0	30	25	0	35	0	30	30	0	50	40	0	0	0	
Tubajeng Kec. Bajeng	0	121	55	135	13	8	33	37	46	68	20	29	17	37	18	76	19	0	38	32	83	0	26	3	105	6	3	2	0	
Kampili Kec. Pallangga	0	0	0	88	550	0	190	400	270	0	310	215	0	0	0	27	30	17	0	27	25	47	0	28	3	70	0	20	0	
Macini Baji	0	0	151	310	160	55	110	130	85	215	135	153	25	42	57	11	82	44	13	0	0	23	82	105	40	0	0	0	0	
Majannang	0	121	55	135	13	75	33	37	46	68	20	29	17	37	18	76	19	0	38	32	83	0	26	25	105	60	25	15	0	
Malino	0	0	0	0	0	0	0	0	0	0	0	0	0	0	0	0	0	0	0	0	0	0	0	0	0	0	0	0	0	0
Mandalle	0	6	126	60	99	19	27	26	60	16	38	63	21	16	47	23	18	13	0	20	35	60	1	15	7	101	11	16	3	
Manjalling Kec. Bajeng	2	15	15	2	0	19	20	6	12	5	20	14	12	30	19	21	18	1	23	22	21	0	15	3	20	8	9	2	0	
Pakkatto Kec. Bontomanai Balang-Balang	15	110	41	150	20	0	38	0	28	55	50	21	5	25	25	26	30	0	12	38	15	0	45	10	25	10	0	16	5	
Pakkatto Kec. Bontomarannu	0	39	21	118	102	0	0	48	24	59	57	45	66	20	72	32	67	25	17	16	40	16	45	15	0	7	0	0	0	
Palladingan Kec. Bontolempangan	8	20	25	20	9	28	26	23	15	17	11	8	10	20	23	20	21	22	20	16	10	12	14	3	12	14	17	17	1	
Pallangga Kec. Pallangga	0	5	10	27	16	10	9	18	29	3	17	23	14	21	16	8	12	10	0	8	17	27	0	4	10	4	4	3	0	
Sungguminasa	0	0	149	18	131	24	36	0	22	24	36	61	0	28	46	0	63	18	0	34	33	57	0	0	16	20	0	5	4	
Tamaona	0	42	8	6	2	0	8	12	46	71	26	35	42	8	0	0	0	0	0	0	0	0	0	0	0	0	2	8	0	0
Tanralili, Desa Manimbahoi,	16	24	37	30	67	36	28	14	37	27	26	20	29	19	25	20	11	11	24	15	29	13	23	18	26	25	27	20	0	

Palladingan Kec. Bontolempangan	15	25	27	0	0	0	0	0	5	15	45	75	10	20	0	0	10	0	15	10	0	0	0	0	40	10	20	0	0
Pallangga Kec. Pallangga	90	18	23	27	0	0	0	0	0	0	38	17	76	0	92	37	0	0	0	0	31	0	25	13	21	11	12	0	
Sungguminasa	15	30	86	54	50	6	65	0	0	0	8	12	11	0	0	20	26	4	0	0	0	54	8	20	40	39	38	30	0
Tamaona	66	22	36	18	0	0	0	0	0	11	26	49	5	0	0	0	0	0	0	4	8	12	0	9	12	0	0	0	0
Tanralili, Desa Manimbahoi, Kec. Parigi	16	24	37	30	67	36	28	14	37	27	26	20	29	19	25	20	11	11	24	15	29	13	23	18	26	25	27	20	0
Tete Batu	91	71	57	34	0	0	0	0	0	0	0	16	88	16	15	0	42	66	0	0	0	52	72	51	59	23	31	0	0
Tete Batu Kec. Bontonompo	21	30	36	0	0	0	43	11	0	20	52	81	16	22	4	2	13	0	20	14	0	0	2	0	3	2	0	0	0
Pattalassang Kec. Bontomarannu	160	20	75	55	60	0	8	0	0	0	0	5	10	100	80	43	100	15	5	0	0	0	15	30	0	25	8	0	
Samata Kec. Somba Opu	22	21	19	14	20	22	7	13	19	18	15	18	17	11	24	11	17	11	12	13	10	13	28	11	9	5	8	8	0
Jipang	61	21	32	19	16	25	0	0	0	0	0	71	38	7	0	0	0	0	0	0	0	67	0	0	13	51	23	26	0

Lampiran 104. Tabel Curah Hujan Harian Kabupaten Gowa pada Bulan Februari 2010

Nama Stasiun	Jan 1	Jan 2	Jan 3	Jan 4	Jan 5	Jan 6	Jan 7	Jan 8	Jan 9	Jan 10	Jan 11	Jan 12	Jan 13	Jan 14	Jan 15	Jan 16	Jan 17	Jan 18	Jan 19	Jan 20	Jan 21	Jan 22	Jan 23	Jan 24	Jan 25	Jan 26	Jan 27	Jan 28	Jan 29	Jan 30	Jan 31
Bonto Biraeng Kec. Bontonompo	0	0	0	45	17	60	10	25	15	20	95	60	55	72	0	85	85	17	77	40	40	0	75	0	17	0	47	50	0	87	25
Bonto Nempo	0	0	0	20	79	10	15	58	13	14	22	84	71	13	13	10	13	15	45	50	12	0	0	13	11	30	20	17	40	0	44
Julu Bori	0	0	0	0	0	23	23	0	23	25	0	53	53	28	50	90	65	27	28	34	31	0	0	0	11	0	0	25	0	0	50
Kalabajeng	4	0	0	20	25	35	50	10	15	10	40	13	40	0	0	0	50	46	14	40	15	0	0	0	0	25	25	0	0	0	75
Tubajeng Kec. Bajeng	0	0	25	92	26	90	25	17	63	14	70	12	76	87	86	95	38	10	37	32	25	0	0	0	32	12	17	18	22	37	75
Kampili Kec. Pallangga	0	0	0	0	25	117	89	59	85	75	85	50	31	20	75	22	48	113	0	58	0	0	0	0	0	25	23	47	0	0	0
Macini Baji	11	0	18	0	67	43	58	80	75	16	47	16	15	45	72	13	80	12	24	60	35	0	0	0	0	18	22	15	85	0	12
Majannang	0	0	25	92	26	90	25	17	63	14	70	12	76	87	86	95	38	10	37	32	25	0	0	0	32	12	17	18	22	37	75
Malino	5	40	1	4	59	44	38	66	94	10	55	15	96	92	41	61	83	43	38	48	58	2	5	21	10	29	9	35	27	19	38

Mandalle	0	0	0	0	52	21	59	13	60	14	14	14	79	75	11	18	38	10	19	47	24	17	0	0	1	12	12	18	14	0	10
Manjalling Kec. Bajeng	0	0	0	10	19	14	80	72	11	47	10	56	63	60	80	40	80	19	39	19	21	10	0	0	90	13	23	90	0	63	40
Pakkatto Kec. Bontomanai Balang-Balang	0	0	17	11	41	12	9	15	33	29	67	59	88	40	75	85	90	57	30	14	25	9	0	12	7	5	10	0	17	29	5
Pakkatto Kec. Bontomarannu	29	23	43	25	25	30	17	0	37	72	27	95	40	10	30	74	41	81	27	21	52	0	0	0	0	0	0	60	20	30	
Palladingan Kec. Bontolempangan	0	0	0	0	10	20	17	25	15	50	10	50	75	15	10	15	20	50	15	25	45	20	10	20	70	90	0	0	10	25	15
Pallangga Kec. Pallangga	0	0	0	20	29	29	0	14	30	16	22	19	21	0	37	11	21	23	30	27	57	0	0	0	22	31	23	56	17	11	22
Sungguminasa	0	53	60	0	0	0	0	0	17	0	0	21	6	0	40	49	73	44	36	84	36	0	0	0	5	4	4	29	28	16	32
Tamaona	17	22	40	48	8	3	0	0	4	0	0	0	0	0	12	14	9	18	24	34	9	24	36	42	51	62	46	36	32	22	0
Tanralili, Desa Manimbahoi, Kec. Parigi	40	22	23	20	14	13	6	26	12	21	22	19	5	14	9	10	16	18	32	23	17	16	22	23	20	22	12	4	4	22	25
Tete Batu	0	0	0	0	33	0	20	0	47	57	49	90	95	43	10	24	45	86	31	44	39	24	0	0	42	0	0	12	86	0	53
Tete Batu Kec. Bontononpo	0	0	0	0	0	15	8	22	21	20	2	0	37	66	18	10	13	54	23	14	32	0	0	29	3	12	3	0	0	0	46
Pattalassang Kec. Bontomarannu	0	0	0	0	13	53	83	25	8	100	5	75	123	60	83	13	55	75	20	30	18	30	0	0	0	18	0	28	8	0	55
Samata Kec. Somba Opu	25	0	44	6	7	75	10	10	32	69	19	65	11	75	92	7	61	78	27	25	25	31	0	5	2	0	0	37	13	10	35
Jipang	0	0	0	0	16	24	42	21	0	13	8	63	10	64	0	10	54	35	53	51	17	39	0	0	41	0	2	14	7	34	0

Lampiran 105. Tabel Curah Hujan Harian Kabupaten Gowa pada Bulan Februari 2011

Nama Stasiun	Feb 1	Feb 2	Feb 3	Feb 4	Feb 5	Feb 6	Feb 7	Feb 8	Feb 9	Feb 10	Feb 11	Feb 12	Feb 13	Feb 14	Feb 15	Feb 16	Feb 17	Feb 18	Feb 19	Feb 20	Feb 21	Feb 22	Feb 23	Feb 24	Feb 25	Feb 26	Feb 27	Feb 28	Feb 29	
Bonto Biraeng Kec. Bontononpo	75	25	50	108	275	35	0	0	0	0	0	0	0	0	0	25	0	13	0	0	0	0	0	0	75	0	43	40	0	
Bonto Nampo	0	56	0	30	150	140	35	0	0	0	0	0	0	0	0	0	25	18	0	0	0	0	0	0	15	60	8	57	0	
Julu Bori	55	13	12	75	110	45	60	40	0	0	0	0	0	0	0	15	17	0	7	0	0	0	0	0	0	0	45	34	0	
Kalabajeng	25	21	0	50	50	100	10	0	0	0	0	0	0	0	0	0	0	0	50	0	15	0	0	0	25	46	60	50	0	
Tubajeng Kec. Bajeng	50	27	10	23	123	110	23	0	0	0	0	0	0	0	0	0	0	0	0	5	8	13	0	0	0	75	100	150	0	
Kampili Kec. Pallangga	0	0	0	0	0	35	40	0	0	0	0	0	0	0	0	0	0	0	0	0	20	0	0	0	35	0	0	25	70	0

Bonto Nompo	4	31	25	16	0	0	13	36	11	0	0	0	0	0	0	0	15	10	0	7	0	0	0	0	0	7	5	4	
Julu Bori	0	26	10	0	6	11	0	5	30	12	0	45	9	8	0	18	20	8	7	0	5	0	55	40	60	16	0	6	
Kalabajeng	0	0	0	0	0	0	0	0	0	0	0	0	0	0	0	0	0	0	0	0	0	0	0	0	0	0	0	0	
Tubajeng Kec. Bajeng	3	2	0	0	1	0	0	2	3	4	2	0	0	3	0	0	0	2	1	2	5	0	0	0	0	0	0	1	
Kampili Kec. Pallangga	0	100	0	66	0	0	0	41	0	64	0	0	58	0	0	0	0	0	0	0	0	0	0	0	0	0	0	0	
Macini Baji	2	74	26	0	0	0	0	5	16	26	19	0	41	0	0	0	23	1	9	0	8	0	0	0	0	0	0	5	
Majannang	25	15	0	0	10	0	0	15	25	35	15	0	0	25	0	0	0	15	10	20	5	0	0	0	0	0	0	5	
Malino	5	2	2	1	0	0	1	2	1	0	2	0	1	0	1	4	1	3	4	3	0	0	0	3	0	0	1	3	
Mandalle	6	54	42	0	0	0	13	16	21	29	0	0	0	15	0	0	21	1	9	0	18	0	0	0	0	0	0	5	
Manjalling Kec. Bajeng	55	36	7	6	0	7	17	15	29	4	0	0	8	0	0	22	1	10	0	13	0	0	0	0	0	0	6	3	
Pakkatto Kec. Bontomanai Balang-Balang	107	60	41	0	9	0	10	0	30	0	0	0	0	0	0	21	0	0	0	0	0	15	0	0	0	65	0	0	
Pakkatto Kec. Bontomarannu	0	25	0	0	0	0	5	0	0	0	0	0	0	14	9	17	0	0	27	38	0	0	0	30	0	0	0	24	
Palladingan Kec. Bontolempangan	10	7	3	1	0	0	0	9	0	0	5	4	0	0	1	1	2	0	3	1	4	10	0	0	5	3	15	7	
Pallangga Kec. Pallangga	7	7	17	17	0	0	2	15	3	17	4	0	0	0	6	0	14	2	15	0	13	0	0	0	0	0	2	5	
Sungguminasa	20	112	93	6	0	7	12	15	18	9	39	2	0	10	0	0	50	0	10	14	0	0	3	3	0	0	10	11	
Tamaona	0	0	2	14	0	6	0	11	14	18	0	5	17	0	0	8	13	17	21	0	3	19	0	11	7	16	21	0	
Tanralili, Desa Manimbahoi, Kec. Parigi	16	24	37	30	67	36	28	14	37	27	26	20	29	19	25	20	11	11	24	15	29	13	23	18	26	25	27	20	
Tete Batu	4	130	55	4	0	0	0	15	29	28	15	0	0	7	0	0	65	0	14	4	1	3	0	0	0	0	0	0	
Tete Batu Kec. Bontonompo	9	7	0	0	3	0	0	12	0	0	6	4	2	0	0	13	2	0	5	13	6	17	0	0	0	9	18	11	
Pattalassang Kec. Bontomarannu	0	83	0	0	0	43	18	8	33	5	18	0	3	0	0	0	75	0	43	0	0	0	10	3	0	23	33		
Samata Kec. Somba Opu	23	20	19	14	18	24	13	13	18	17	15	20	15	10	23	10	16	10	12	17	9	12	26	11	8	6	7	8	
Jipang	30	115	37	6	20	0	8	56	12	25	0	0	0	0	2	0	0	27	0	4	0	21	0	0	0	0	13	27	0

Lampiran 107. Tabel Curah Hujan Harian Kabupaten Gowa pada Bulan Februari 2013

Nama Stasiun	Feb 1	Feb 2	Feb 3	Feb 4	Feb 5	Feb 6	Feb 7	Feb 8	Feb 9	Feb 10	Feb 11	Feb 12	Feb 13	Feb 14	Feb 15	Feb 16	Feb 17	Feb 18	Feb 19	Feb 20	Feb 21	Feb 22	Feb 23	Feb 24	Feb 25	Feb 26	Feb 27	Feb 28	Feb 29
Bonto Biraeng Kec. Bontonompo	0	0	0	0	0	0	0	0	0	0	0	0	25	0	50	47	50	37	30	80	52	0	0	0	0	30	25	0	0
Bonto Nompo	0	0	0	0	0	0	0	0	28	0	0	0	0	42	0	9	25	6	50	15	95	60	0	0	0	25	7	5	0
Julu Bori	10	23	22	23	25	21	15	15	13	12	11	14	15	17	18	16	13	15	12	11	13	10	16	12	19	10	13	12	2
Kalabajeng	0	0	0	0	0	0	0	0	0	0	0	0	0	42	0	16	0	20	43	42	54	21	0	0	0	0	0	0	26
Tubajeng Kec. Bajeng	16	26	31	27	26	20	19	17	20	11	12	19	25	20	19	18	10	17	12	9	17	15	14	16	14	18	16	19	0
Kampili Kec. Pallangga	0	0	0	0	0	20	0	30	0	0	0	0	0	23	0	27	60	35	75	100	80	0	0	0	0	0	0	0	0
Macini Baji	15	18	37	29	31	22	14	15	24	23	24	28	25	16	17	11	16	12	10	10	15	16	20	21	18	17	22	19	2
Majannang	0	0	0	0	15	0	0	0	0	0	0	0	0	0	40	15	25	10	20	30	35	40	45	0	0	0	35	45	0
Malino	35	0	0	0	0	0	0	0	0	0	27	4	49	8	28	129	27	98	17	128	70	8	0	0	0	37	17	0	0
Mandalle	13	16	34	21	21	12	22	21	22	13	20	20	16	19	18	16	15	14	7	9	14	16	17	16	13	19	13	22	1
Manjalling Kec. Bajeng	3	0	0	0	0	0	18	0	0	0	0	2	39	1	39	11	24	18	38	86	40	0	0	0	0	27	15	3	0
Pakkatto Kec. Bontomanai Balang-Balang	0	0	0	0	0	0	0	0	0	0	0	0	0	0	7	56	40	89	41	80	30	19	0	0	0	34	21	0	0
Pakkatto Kec. Bontomarannu	0	0	0	0	0	0	0	0	0	0	0	0	0	0	5	8	8	8	7	9	7	9	2	3	0	0	0	0	0
Palladingan Kec. Bontolempangan	1	5	2	0	1	0	0	0	2	0	4	45	0	0	1	5	75	55	45	7	55	10	0	9	2	10	4	0	0
Pallangga Kec. Pallangga	0	0	0	0	0	0	4	8	0	0	0	0	2	55	0	28	0	12	124	33	93	49	3	0	0	0	25	25	0
Sungguminasa	30	0	0	3	0	0	0	2	0	0	0	0	0	7	0	20	32	93	74	90	50	63	54	0	0	35	16	10	0
Tamaona	16	19	1	0	0	0	0	17	23	0	24	0	10	12	0	14	1	38	16	67	57	0	0	0	0	14	1	0	0
Tanralili, Desa Manimbahoi, Kec. Parigi	15	61	47	22	0	0	0	1	0	0	67	0	68	8	91	4	15	88	56	118	69	10	0	0	0	35	30	11	0
Tete Batu	20	27	32	24	33	23	25	19	18	19	17	24	18	17	19	16	19	14	17	14	11	18	18	17	13	16	19	19	2
Tete Batu Kec. Bontonompo	0	4	3	0	3	0	0	10	2	0	6	50	0	0	0	10	105	90	60	17	43	15	0	0	0	32	18	10	0
Pattalassang Kec. Bontomarannu	0	0	0	0	50	0	150	0	0	0	0	0	0	0	50	50	35	43	70	100	108	80	0	0	0	50	50	0	0
Samata Kec. Somba Opu	13	0	8	0	7	23	22	0	0	3	0	25	23	9	25	20	25	25	25	21	25	25	8	0	0	0	25	12	0
Jipang	3	0	0	0	0	16	0	0	0	0	0	0	20	0	7	13	14	31	45	24	54	1	0	0	0	23	7	0	0

Lampiran 108. Tabel Curah Hujan Harian Kabupaten Gowa pada Bulan Februari 2014

Nama Stasiun	Feb 1	Feb 2	Feb 3	Feb 4	Feb 5	Feb 6	Feb 7	Feb 8	Feb 9	Feb 10	Feb 11	Feb 12	Feb 13	Feb 14	Feb 15	Feb 16	Feb 17	Feb 18	Feb 19	Feb 20	Feb 21	Feb 22	Feb 23	Feb 24	Feb 25	Feb 26	Feb 27	Feb 28	Feb 29
Bonto Biraeng Kec. Bontonompo	23	16	28	23	27	13	16	12	12	11	11	11	17	11	19	16	19	16	12	13	14	11	11	11	12	12	14	20	11
Bonto Nampo	0	49	30	0	0	0	0	0	16	21	0	0	0	0	10	31	16	0	0	33	0	33	16	57	0	0	0	0	0
Julu Bori	15	0	0	0	58	60	21	19	8	0	7	13	0	35	0	0	0	24	15	0	25	20	0	18	0	35	23	34	0
Kalabajeng	7	0	35	5	8	0	0	0	3	0	8	0	6	5	4	3	25	1	0	0	0	0	0	0	0	0	0	0	0
Tubajeng Kec. Bajeng	16	26	31	27	26	20	19	17	20	11	12	19	25	20	19	18	10	17	12	9	17	15	14	16	14	18	16	19	0
Kampili Kec. Pallangga	0	0	0	50	0	0	0	0	0	0	0	0	0	75	90	32	0	0	0	39	0	0	0	0	0	0	0	57	0
Macini Baji	15	18	37	29	32	23	14	16	25	23	25	28	26	17	17	11	17	12	10	10	16	17	20	21	19	17	23	19	2
Majannang	75	0	35	50	85	0	0	0	35	0	80	0	60	55	40	30	25	15	0	0	0	0	0	0	0	0	0	0	0
Malino	74	13	8	0	0	6	2	4	3	4	0	0	0	22	53	16	0	0	26	0	47	61	58	3	36	0	4	4	0
Mandalle	13	16	35	22	22	12	22	21	22	13	20	20	17	19	18	17	15	14	7	9	15	16	18	17	13	20	14	23	1
Manjalling Kec. Bajeng	19	17	2	6	1	0	0	0	11	2	0	0	0	37	8	24	17	0	2	0	22	25	122	3	3	0	0	0	0
Pakkatto Kec. Bontomanai Balang-Balang	17	9	6	0	12	16	0	0	0	0	0	0	0	9	0	60	0	0	25	0	37	31	0	0	0	0	0	0	0
Pakkatto Kec. Bontomarannu	0	0	8	5	13	8	2	0	0	0	0	0	0	0	0	3	3	3	3	0	0	5	8	2	3	0	0	0	0
Palladingan Kec. Bontolempangan	10	5	10	7	9	7	0	0	0	15	0	0	0	0	10	0	0	0	0	20	15	4	1	9	0	0	4	0	0
Pallangga Kec. Pallangga	10	8	5	2	3	1	0	5	2	7	0	0	0	0	26	5	0	4	0	0	5	11	29	26	0	0	3	0	0
Sungguminasa	35	20	17	0	34	0	0	0	8	27	0	11	0	0	0	0	0	0	0	0	0	0	0	0	0	0	0	25	0
Tamaona	1	11	0	0	0	0	0	0	0	0	0	0	0	23	0	0	0	0	0	0	51	26	29	0	26	0	0	0	0
Tanralili, Desa Manimbahoi, Kec. Parigi	65	90	18	8	1	1	6	0	4	13	2	0	0	0	50	15	12	24	2	20	0	54	68	57	6	23	0	0	0
Tete Batu	19	8	3	4	0	2	0	0	0	38	0	0	0	0	43	18	18	8	0	13	5	18	40	85	0	0	0	0	0
Tete Batu Kec. Bontonompo	0	3	13	10	14	9	4	0	0	20	0	0	0	0	3	0	0	0	0	7	20	6	5	11	2	0	0	0	0
Pattallassang Kec.	45	40	6	0	0	14	0	1	0	12	0	0	0	0	25	26	17	4	0	3	0	48	45	0	0	0	0	0	0

Bontomarannu																																			
Samata Kec. Somba Opu	25	25	25	25	0	25	35	0	0	0	10	0	0	5	15	20	20	20	35	35	18	20	0	0	0	15	15	15	0						
Jipang	10	10	0	6	9	0	2	2	5	6	0	0	0	36	12	10	5	0	38	0	14	13	75	3	0	0	0	0	0	0					

Lampiran 109. Tabel Curah Hujan Harian Kabupaten Gowa pada Bulan Februari 2015

Nama Stasiun	Feb 1	Feb 2	Feb 3	Feb 4	Feb 5	Feb 6	Feb 7	Feb 8	Feb 9	Feb 10	Feb 11	Feb 12	Feb 13	Feb 14	Feb 15	Feb 16	Feb 17	Feb 18	Feb 19	Feb 20	Feb 21	Feb 22	Feb 23	Feb 24	Feb 25	Feb 26	Feb 27	Feb 28	Feb 29
Bonto Biraeng Kec. Bontonompo	23	14	18	18	18	12	16	12	13	12	13	13	15	13	16	12	13	14	14	10	11	13	13	13	12	11	13	17	13
Bonto Nompoo	25	15	0	37	19	10	10	0	0	0	0	17	110	16	0	5	7	0	0	82	39	11	0	0	0	19	0	0	0
Julu Bori	0	7	12	11	9	0	0	6	5	0	0	15	10	8	7	20	25	0	0	30	9	12	0	0	35	45	21	0	0
Kalabajeng	0	56	0	0	92	0	12	0	0	0	40	0	64	0	0	26	0	0	0	60	0	27	0	0	27	0	0	0	0
Tubajeng Kec. Bajeng	10	30	15	0	0	15	25	30	50	1	0	10	85	0	25	0	0	0	55	45	0	0	10	0	1	0	0	0	0
Kampili Kec. Pallangga	16	19	16	24	16	15	16	28	16	9	16	16	20	25	25	21	18	12	11	21	22	16	16	16	16	16	16	18	16
Macini Baji	5	18	10	13	30	20	0	0	0	0	0	18	84	0	0	0	17	0	0	23	0	15	0	0	29	7	0	0	0
Majannang	10	30	15	0	0	15	25	30	50	1	0	10	85	0	25	0	0	0	55	45	0	0	10	0	1	0	0	0	0
Malino	0	1	59	19	20	13	7	48	2	2	37	44	20	2	0	33	35	7	17	81	30	0	7	7	4	0	0	0	0
Mandalle	21	32	18	28	54	7	0	0	0	15	0	11	135	12	2	21	0	0	0	46	23	14	0	23	0	7	0	0	0
Manjalling Kec. Bajeng	25	43	30	17	38	8	0	0	9	12	0	8	119	16	2	21	8	0	0	28	23	15	0	23	0	8	0	0	0
Pakkatto Kec. Bontomanai Balang-Balang	19	30	46	15	21	15	0	15	55	10	39	97	0	0	20	15	0	0	70	35	31	12	0	0	10	0	0	15	0
Pakkatto Kec. Bontomarannu	30	40	50	50	50	22	12	10	75	75	25	0	0	50	0	0	0	0	0	0	0	0	75	50	15	0	0	0	0
Palladingan Kec. Bontolempangan	5	0	57	50	0	3	5	0	0	0	14	29	25	0	0	19	5	3	25	50	60	0	10	0	0	0	0	0	0
Pallangga Kec. Pallangga	7	26	15	23	51	0	0	5	0	27	3	10	57	13	5	0	0	0	11	30	20	9	26	13	0	0	0	0	0
Sungguminasa	15	22	10	72	12	14	6	8	15	15	28	40	66	0	18	0	0	10	0	0	0	0	34	2	0	0	0	0	0

Tamaona	0	0	0	0	0	1	16	22	14	0	0	0	0	19	28	36	48	42	56	52	32	26	21	16	23	31	26	0	0
Tanralii, Desa Manimbahoi, Kec. Parigi	0	3	71	33	15	26	5	27	1	0	41	65	21	5	0	37	35	1	16	111	61	3	13	9	0	0	0	0	0
Tete Batu		34	6	29	0	0	0	18	3	43	17	0	104	14	0	15	0	0	0	32	26	21	0	18	0	0	0	0	0
Tete Batu Kec. Bontonompo	0	0	60	52	0	7	8	0	0	0	20	30	28	0	0	22	9	5	27	62	65	0	0	13	0	0	0	0	0
Pattalassang Kec. Bontomarannu	17	19	16	14	25	18	18	18	17	17	11	15	17	19	22	16	15	15	14	14	14	15	21	11	8	17	14	13	2
Samata Kec. Somba Opu	22	20	18	14	17	24	15	11	16	15	14	20	15	10	23	11	17	11	14	18	11	13	23	10	7	6	8	8	0
Jipang	16	4	19	6	17	0	0	1	18	0	1	87	0	6	21	7	0	0	41	37	17	0	42	1	24	0	0	0	0

Lampiran 110. Tabel Curah Hujan Harian Kabupaten Gowa pada Bulan Februari 2016

Nama Stasiun	Feb 1	Feb 2	Feb 3	Feb 4	Feb 5	Feb 6	Feb 7	Feb 8	Feb 9	Feb 10	Feb 11	Feb 12	Feb 13	Feb 14	Feb 15	Feb 16	Feb 17	Feb 18	Feb 19	Feb 20	Feb 21	Feb 22	Feb 23	Feb 24	Feb 25	Feb 26	Feb 27	Feb 28	Feb 29	
Bonto Biraeng Kec. Bontonompo	18	15	17	18	17	13	15	13	13	13	14	15	15	15	14	12	14	14	12	12	12	14	15	14	13	11	13	16	13	
Bonto Nampo	10	19	18	29	27	14	15	10	20	12	9	15	9	16	13	11	15	5	7	12	12	18	8	18	11	17	9	11	1	
Julu Bori	0	0	10	18	0	0	11	24	21	55	19	45	0	0	0	0	44	0	0	0	0	15	9	0	19	21	0	17	35	
Kalabajeng	9	18	25	21	22	26	16	20	11	11	10	4	7	17	12	14	10	11	14	12	8	19	9	11	10	23	11	15	2	
Tubajeng Kec. Bajeng	20	19	19	20	18	19	20	20	20	20	20	20	20	20	19	19	20	20	20	20	19	19	20	20	20	20	20	20	19	20
Kampili Kec. Pallangga	16	17	16	25	16	17	16	19	16	16	16	23	25	19	17	17	17	20	18	16	16	16	16	16	16	16	16	23	16	
Macini Baji	0	75	0	5	0	0	14	30	0	0	14	75	10	0	0	0	0	0	0	0	0	0	0	0	20	45	83	19	14	
Majannang	0	0	0	0	0	0	5	0	10	0	30	0	0	14	50	0	0	0	10	0	35	75	0	10	0	25	75	18	14	
Malino	18	3	14	0	2	28	8	2	0	3	19	10	0	0	6	36	9	42	28	2	3	10	42	3	70	19	27	3	0	
Mandalle	0	79	0	68	0	0	0	32	2	0	0	10	17	0	0	0	66	0	0	0	0	0	0	0	0	19	15	26	71	
Manjalling Kec. Bajeng	70	10	50	0	0	10	29	6	0	10	60	13	0	0	0	50	3	14	0	0	0	0	22	9	25	100	29	70	17	
Pakkatto Kec. Bontomanai	40	78	0	0	10	17	0	35	13	0	20	9	14	0	0	18	10	23	0	22	25	16	0	0	50	0	0	14	27	

Macini Baji	58	37	15	25	0	0	11	0	8	0	0	0	0	6	10	0	37	46	0	35	0	14	0	0	0	22	0	0	0
Majannang	67	0	0	0	10	0	0	35	0	0	0	0	40	25	0	41	30	0	93	32	0	1	0	30	0	92	0	0	0
Malino	78	15	51	44	15	41	3	5	0	5	15	2	15	29	56	41	6	1	14	83	11	0	8	13	16	5	37	14	0
Mandalle	55	49	57	40	28	0	6	0	4	0	1	0	1	9	5	4	58	0	0	0	0	57	0	0	2	40	0	0	0
Manjalling Kec. Bajeng	41	55	43	19	0	11	0	7	0	3	0	0	28	0	4	63	70	0	45	0	15	0	0	0	81	0	0	0	0
Pakkatto Kec. Bontomanai Balang-Balang	0	0	0	0	0	0	0	0	0	0	0	0	0	0	0	0	0	0	0	0	0	0	0	0	0	0	0	0	0
Pakkatto Kec. Bontomarannu	0	0	0	5	10	10	15	13	8	0	0	0	8	8	0	0	5	0	5	0	0	9	7	7	2	2	3	0	0
Palladingan Kec. Bontolempangan	90	95	150	100	42	40	20	15	10	0	90	0	0	30	0	200	20	0	0	0	40	33	20	10	30	0	40	25	0
Pallangga Kec. Pallangga	29	26	43	49	19	0	15	0	0	0	0	27	0	35	38	26	19	0	0	39	0	27	0	0	0	15	26	0	0
Sungguminasa	52	45	40	20	50	25	37	40	0	0	0	0	0	0	40	22	0	0	0	0	0	7	5	0	0	0	0	0	0
Tamaona	0	0	0	0	25	31	47	56	12	0	14	18	29	11	36	41	62	0	44	32	24	18	15	28	0	0	11	24	0
Tanralili, Desa Manimbahoi, Kec. Parigi	17	27	36	20	31	30	20	27	14	21	29	25	26	18	26	18	23	17	30	24	26	16	23	21	17	24	14	21	9
Tete Batu	13	27	66	36	39	0	13	0	6	0	0	0	0	4	3	67	0	0	0	47	0	10	0	0	0	8	0	0	0
Tete Batu Kec. Bontonompo	83	76	170	110	50	62	16	20	22	15	100	0	0	40	0	150	80	0	0	3	60	55	31	19	40	9	29	30	0
Pattalassang Kec. Bontomarannu	34	87	49	33	4	27	0	9	0	4	0	0	0	32	17	71	24	0	18	15	0	0	0	31	0	0	0	0	0
Samata Kec. Somba Opu	18	21	0	16	3	17	0	0	12	7	21	11	8	12	0	0	15	6	2	15	0	0	12	4	0	25	9	0	0
Jipang	15	26	31	27	29	12	16	20	13	10	7	19	11	18	11	11	14	9	16	19	14	18	13	6	10	18	15	4	2

Lampiran 112. Tabel Curah Hujan Harian Kabupaten Gowa pada Bulan Februari 2018

Nama Stasiun	Feb 1	Feb 2	Feb 3	Feb 4	Feb 5	Feb 6	Feb 7	Feb 8	Feb 9	Feb 10	Feb 11	Feb 12	Feb 13	Feb 14	Feb 15	Feb 16	Feb 17	Feb 18	Feb 19	Feb 20	Feb 21	Feb 22	Feb 23	Feb 24	Feb 25	Feb 26	Feb 27	Feb 28	Feb 29
Bonto Biraeng Kec. Bontonompo	16	13	15	15	15	13	14	13	13	13	13	13	14	13	14	12	12	13	13	12	12	13	13	13	13	12	13	15	14
Bonto Nampo	2	2	0	15	11	0	24	59	162	33	18	26	103	12	33	16	0	0	0	0	0	0	0	10	16	0	0	0	0
Julu Bori	30	24	20	14	39	0	0	12	0	20	31	24	38	51	33	23	50	54	23	39	45	57	36	52	20	15	0	0	0

Kalabajeng	0	15	0	14	0	0	58	160	29	0	70	41	0	116	0	107	7	0	0	0	0	0	30	0	41	0	0	0	0
Tubajeng Kec. Bajeng	20	19	19	20	19	19	20	20	20	20	20	20	20	19	20	20	20	20	20	20	20	20	20	20	20	20	20	20	20
Kampili Kec. Pallangga	17	18	17	20	17	17	17	18	17	16	17	18	19	19	19	19	17	17	17	18	18	17	17	17	17	17	17	21	17
Macini Baji	5	12	19	11	0	19	50	141	51	28	76	45	28	105	82	76	19	0	0	0	0	0	0	19	13	15	0	0	
Majannang	0	0	0	29	39	63	81	35	21	0	27	38	42	63	0	12	1	0	0	0	0	0	37	42	0	0	12	0	0
Malino	7	20	27	61	90	73	58	34	82	84	63	6	14	26	137	10	0	58	0	0	3	149	134	2	43	0	1	31	0
Mandalle	4	0	0	0	15	0	57	0	55	0	0	0	58	56	49	0	20	0	51	0	0	0	0	1	57	51	0	1	0
Manjalling Kec. Bajeng	2	0	33	14	0	30	42	100	58	47	52	50	35	98	60	75	17	0	0	5	0	0	0	10	15	12	0	0	0
Pakkatto Kec. Bontomanai Balang-Balang	15	27	0	0	16	38	19	0	11	95	16	58	101	88	19	20	0	0	0	0	0	0	20	7	11	0	0	0	0
Pakkatto Kec. Bontomarannu	0	0	0	0	75	0	20	50	0	210	230	200	175	175	150	250	0	0	0	250	50	0	0	100	50	75	0	0	0
Palladingan Kec. Bontolempangan	15	10	20	30	5	30	20	19	25	50	10	13	50	68	10	0	0	90	50	25	30	10	65	50	0	10	40	0	0
Pallangga Kec. Pallangga	20	18	23	14	18	14	16	9	15	17	11	13	12	22	14	14	13	9	17	15	23	13	11	15	10	11	13	10	1
Sungguminasa	0	0	15	10	22	17	62	135	52	50	43	17	12	90	73	91	25	0	0	0	0	18	0	20	0	0	0	0	0
Tamaona	26	31	0	27	34	0	16	21	17	26	0	0	46	25	62	14	0	0	0	0	0	0	0	0	16	21	0	0	0
Tanralii, Desa Manimbahoi, Kec. Parigi	21	26	32	25	22	24	19	24	18	18	27	23	23	19	21	26	25	19	22	28	28	15	26	21	18	17	16	16	17
Tete Batu	3	7	18	18	7	32	56	0	133	46	42	20	38	43	62	97	0	0	0	0	0	0	0	0	22	16	0	0	0
Tete Batu Kec. Bontonompo	10	7	15	25	0	25	30	20	18	45	15	10	47	65	5	0	0	85	55	30	35	15	60	52	0	12	43	0	0
Pattallassang Kec. Bontomarannu	17	21	16	14	24	18	17	18	17	16	11	17	17	19	21	19	16	14	14	14	13	14	20	12	8	18	14	14	2
Samata Kec. Somba Opu	13	5	0	0	17	8	0	10	36	15	42	21	7	18	15	7	0	0	13	9	18	9	12	5	7	0	0	0	0
Jipang	10	26	11	0	32	21	85	42	50	47	14	17	77	38	71	14	0	0	4	0	0	0	0	3	57	12	0	0	0

Lampiran 113. Tabel Curah Hujan Harian Kabupaten Gowa pada Bulan Februari 2019

Nama Stasiun	Feb 1	Feb 2	Feb 3	Feb 4	Feb 5	Feb 6	Feb 7	Feb 8	Feb 9	Feb 10	Feb 11	Feb 12	Feb 13	Feb 14	Feb 15	Feb 16	Feb 17	Feb 18	Feb 19	Feb 20	Feb 21	Feb 22	Feb 23	Feb 24	Feb 25	Feb 26	Feb 27	Feb 28	Feb 29
Bonto Biraeng Kec. Bontonompo	15	13	15	15	15	13	15	13	13	13	13	13	14	13	15	13	13	13	13	12	13	13	13	13	13	12	13	15	13
Bonto Nompo	26	26	32	30	14	10	12	12	20	12	10	13	19	19	11	10	25	10	10	20	13	13	10	11	10	14	10	10	0
Julu Bori	17	19	20	24	18	12	12	10	10	12	15	14	13	15	14	10	15	15	14	13	14	14	16	16	15	12	11	12	6
Kalabajeng	10	19	24	21	21	10	17	26	11	13	12	5	6	21	12	18	11	10	10	13	10	19	10	10	13	10	10	10	10
Tubajeng Kec. Bajeng	20	19	19	20	19	19	20	20	20	20	20	20	20	20	19	20	20	20	20	20	20	20	20	20	20	20	20	20	20
Kampili Kec. Pallangga	17	18	17	18	17	17	17	18	17	17	17	17	18	18	19	18	18	18	17	18	18	17	17	17	17	17	17	19	17
Macini Baji	16	20	34	30	12	21	15	19	24	21	22	30	24	17	16	10	16	10	12	11	12	14	12	12	16	17	22	15	2
Majannang	21	12	12	30	21	24	17	12	17	12	18	18	22	23	22	15	12	12	18	13	22	22	14	14	12	21	16	18	1
Malino	25	22	32	25	24	22	25	17	23	19	30	26	26	18	25	26	17	20	16	22	21	19	22	14	19	19	23	17	1
Mandalle	12	17	23	21	20	9	20	18	20	9	17	17	18	17	16	14	16	9	7	9	9	23	9	14	12	19	11	19	2
Manjalling Kec. Bajeng	22	7	27	17	17	18	20	18	16	17	25	16	19	18	18	30	11	17	6	16	18	17	18	16	27	29	18	26	17
Pakkatto Kec. Bontomanai Balang-Balang	22	28	13	13	35	14	17	20	16	14	21	23	10	10	17	17	11	15	13	14	12	15	13	17	15	13	13	19	1
Pakkatto Kec. Bontomarannu	21	13	5	20	23	13	14	11	15	22	20	19	19	19	21	21	15	14	12	15	17	9	13	16	8	10	20	10	1
Palladingan Kec. Bontolempangan	12	19	28	20	8	19	18	17	13	15	14	14	15	18	15	21	18	20	15	14	19	11	14	10	12	15	17	14	0
Pallangga Kec. Pallangga	20	15	17	9	19	12	18	12	12	16	13	11	8	19	16	19	13	13	15	14	17	18	12	15	14	11	7	14	9
Sungguminasa	16	25	23	17	29	13	17	16	14	15	17	14	14	12	14	13	13	6	6	10	14	15	13	12	11	7	14	6	6
Tamaona	13	11	5	14	11	11	11	14	12	9	11	12	13	10	11	13	10	9	16	12	16	25	13	13	9	11	9	8	5
Tanralili, Desa Manimbahoi, Kec. Parigi	20	22	25	23	23	22	21	22	20	21	23	21	22	21	22	22	23	21	23	26	25	21	21	21	21	20	20	21	20
Tete Batu	20	20	24	23	23	13	24	17	21	16	24	23	23	15	16	25	17	13	11	24	11	13	11	15	14	17	22	15	11
Tete Batu Kec. Bontonompo	20	25	47	25	11	16	12	12	10	14	19	19	11	13	6	17	27	25	14	12	24	10	13	15	9	10	9	8	0
Pattalassang Kec. Bontomarannu	16	21	17	18	19	17	13	17	13	10	12	21	14	18	19	22	19	7	12	11	6	7	16	16	3	18	13	19	5
Samata Kec. Somba Opu	22	22	8	11	15	16	8	11	16	15	15	14	13	17	13	8	10	11	14	16	15	9	18	10	9	14	11	8	8
Jipang	14	16	20	19	16	12	13	15	19	19	14	15	14	15	15	12	13	10	14	16	13	15	12	9	20	19	18	8	10

Lampiran 114. Tabel Curah Hujan Harian Kabupaten Gowa pada Bulan Februari 2020

Nama Stasiun	Feb 1	Feb 2	Feb 3	Feb 4	Feb 5	Feb 6	Feb 7	Feb 8	Feb 9	Feb 10	Feb 11	Feb 12	Feb 13	Feb 14	Feb 15	Feb 16	Feb 17	Feb 18	Feb 19	Feb 20	Feb 21	Feb 22	Feb 23	Feb 24	Feb 25	Feb 26	Feb 27	Feb 28	Feb 29	
Bonto Biraeng Kec. Bontonompo	15	14	15	15	15	13	14	13	13	13	13	14	14	14	15	12	13	14	13	12	12	13	14	13	13	12	13	15	13	
Bonto Nompo	22	17	22	33	17	15	14	16	20	14	14	17	21	14	15	14	15	14	14	24	18	15	14	15	13	16	14	14	14	
Julu Bori	21	21	19	20	18	15	14	11	8	13	15	14	12	14	15	13	14	15	18	12	13	16	16	15	14	12	12	9	8	
Kalabajeng	10	19	24	21	21	10	17	26	11	13	12	5	6	21	12	18	11	10	10	13	10	19	10	10	13	10	10	10	10	
Tubajeng Kec. Bajeng	20	19	19	20	20	19	20	20	20	20	20	20	20	20	19	20	20	20	20	20	20	20	20	20	20	20	20	20	20	20
Kampili Kec. Pallangga	17	18	17	18	17	17	17	18	17	17	17	18	17	18	18	18	17	18	17	18	18	17	17	17	17	17	17	18	17	
Macini Baji	16	20	34	30	12	21	15	19	24	21	22	30	24	17	16	10	16	10	12	11	12	14	13	12	16	17	22	14	2	
Majannang	21	12	12	30	21	24	17	12	17	12	18	18	22	23	22	15	12	12	18	13	22	22	14	14	12	21	16	18	1	
Malino	25	22	32	25	24	22	25	17	23	19	30	26	26	18	25	26	17	20	16	22	21	19	22	14	19	19	23	17	1	
Mandalle	12	17	23	21	20	9	20	18	20	9	17	17	18	17	16	14	16	9	7	9	9	23	9	14	12	19	11	19	2	
Manjalling Kec. Bajeng	22	21	25	18	19	21	21	15	17	19	27	19	20	15	16	19	20	21	20	19	17	19	22	19	23	29	23	26	21	
Pakkatto Kec. Bontomanai Balang-Balang	22	28	13	13	34	14	16	20	19	14	19	23	10	10	16	18	12	14	13	16	9	17	15	18	15	13	13	15	4	
Pakkatto Kec. Bontomarannu	21	14	5	20	23	13	14	11	15	22	20	19	19	19	21	21	15	13	12	15	17	9	13	16	8	10	20	10	1	
Palladingan Kec. Bontolempangan	12	18	28	20	8	19	18	17	13	15	15	14	15	18	15	21	18	20	15	14	19	11	14	10	12	15	17	14	0	
Pallangga Kec. Pallangga	18	14	16	16	20	10	19	9	11	13	9	15	7	16	14	20	15	9	13	14	16	20	9	12	10	12	9	10	8	
Sungguminasa	16	25	23	17	29	13	17	16	14	15	17	14	14	12	14	13	13	6	6	10	14	15	13	12	11	7	14	6	6	
Tamaona	9	10	12	17	11	4	4	6	6	7	9	7	11	12	9	11	8	8	7	10	10	12	9	9	8	7	10	15	12	
Tanralili, Desa Manimbahoi, Kec. Parigi	22	24	14	22	21	22	21	22	21	20	25	22	21	20	21	22	22	21	21	24	24	21	23	21	20	22	21	22	21	
Tete Batu	17	17	19	17	18	13	16	14	20	15	25	25	26	14	15	18	14	13	13	18	13	15	13	13	13	15	24	13	13	
Tete Batu Kec. Bontonompo	20	25	47	25	11	16	12	12	9	14	19	19	11	13	6	17	27	25	14	12	24	10	13	15	9	10	9	8	0	
Pattalassang Kec. Bontomarannu	15	19	17	13	18	15	16	16	17	17	12	17	16	16	16	19	15	17	14	14	17	17	17	12	15	16	13	16	12	
Samata Kec. Somba Opu	18	20	7	13	15	20	7	12	12	16	19	17	14	16	14	7	12	9	15	20	13	7	18	8	7	17	10	7	7	
Jipang	13	17	17	13	16	13	18	15	14	14	16	13	16	15	16	13	13	12	13	13	13	13	12	12	18	18	18	11	13	

Lampiran 115. Tabel Curah Hujan Harian Kabupaten Gowa pada Bulan Februari 2021

Nama Stasiun	Feb 1	Feb 2	Feb 3	Feb 4	Feb 5	Feb 6	Feb 7	Feb 8	Feb 9	Feb 10	Feb 11	Feb 12	Feb 13	Feb 14	Feb 15	Feb 16	Feb 17	Feb 18	Feb 19	Feb 20	Feb 21	Feb 22	Feb 23	Feb 24	Feb 25	Feb 26	Feb 27	Feb 28	Feb 29
Bonto Biraeng Kec. Bontonompo	15	14	16	16	16	13	15	13	13	13	13	14	15	14	14	12	13	13	12	12	12	13	14	13	13	12	13	16	13
Bonto Nampo	23	22	23	23	17	14	14	16	20	14	14	16	17	20	15	14	22	14	14	18	15	18	14	16	14	17	14	14	0
Julu Bori	20	23	19	22	16	15	13	9	8	15	12	14	15	16	13	15	16	15	11	14	16	16	13	14	13	13	10	10	7
Kalabajeng	10	19	24	21	21	10	17	26	11	13	12	5	6	21	12	18	11	10	10	13	10	19	10	10	13	10	10	10	10
Tubajeng Kec. Bajeng	20	19	19	20	19	19	20	20	20	20	20	20	20	20	19	20	20	20	20	20	20	20	20	20	20	20	20	20	20
Kampili Kec. Pallangga	17	18	17	18	17	17	17	18	17	17	17	18	18	18	18	18	17	18	17	17	18	17	17	17	17	17	17	18	17
Macini Baji	16	20	34	30	12	21	15	19	24	21	22	30	24	17	16	10	16	10	12	11	12	14	13	12	16	17	22	14	2
Majannang	21	12	12	30	21	24	17	12	17	12	18	18	22	23	22	15	12	12	18	13	22	22	14	14	12	21	16	18	1
Malino	25	22	32	25	24	22	25	17	23	19	30	26	26	18	25	26	17	20	16	22	21	19	22	14	19	19	23	17	1
Mandalle	12	17	23	21	20	9	20	18	20	9	17	17	18	17	16	14	16	9	7	9	9	23	9	14	12	19	11	19	2
Manjalling Kec. Bajeng	19	19	19	20	20	19	21	20	20	20	21	19	17	21	20	22	20	20	19	19	21	20	20	19	18	22	20	22	20
Pakkatto Kec. Bontomanai Balang-Balang	20	28	13	13	34	16	17	18	17	13	19	22	10	10	17	17	10	15	13	14	11	15	13	17	17	13	13	18	4
Pakkatto Kec. Bontomarannu	21	13	5	20	23	13	14	11	15	22	20	19	19	19	21	21	15	14	12	15	17	9	13	16	8	10	20	10	1
Palladingan Kec. Bontolempangan	13	18	28	20	8	19	18	17	13	15	14	14	15	18	15	21	18	20	15	14	19	11	14	10	12	15	17	14	0
Pallangga Kec. Pallangga	19	17	18	15	18	16	18	8	17	16	11	15	14	20	15	17	15	8	16	15	18	17	12	15	10	14	15	10	10
Sungguminasa	16	25	23	17	29	13	17	16	14	15	17	14	14	12	14	13	13	6	6	10	14	15	13	12	11	7	14	6	6
Tamaona	9	10	12	17	11	4	4	6	6	7	9	7	11	12	9	11	8	8	7	10	10	12	9	9	8	7	10	15	12
Tanralili, Desa Manimbahoi, Kec. Parigi	21	23	18	23	22	22	21	22	21	21	22	21	22	21	22	22	22	21	22	22	22	21	21	21	21	21	21	21	21
Tete Batu	18	18	20	18	17	14	19	18	19	16	21	21	21	15	15	23	18	16	15	17	15	16	15	17	15	18	20	17	15
Tete Batu Kec. Bontonompo	20	25	47	25	11	16	12	12	9	14	19	19	11	13	6	17	27	25	14	12	24	10	13	15	9	10	9	8	0

Pattallassang Kec. Bontomarannu	15	13	13	14	16	16	16	16	16	15	14	16	16	16	17	13	16	15	15	15	15	15	16	13	14	16	15	15	14
Samata Kec. Somba Opu	22	22	8	12	13	18	8	13	20	15	17	13	17	15	13	7	11	8	16	18	12	7	17	9	7	17	8	8	8
Jipang	13	16	16	16	16	12	16	16	17	17	13	14	16	15	16	12	14	12	14	15	14	14	13	12	17	16	14	12	13

Lampiran 116. Tabel Curah Hujan Harian Kabupaten Gowa pada Bulan Februari 2022

Nama Stasiun	Feb 1	Feb 2	Feb 3	Feb 4	Feb 5	Feb 6	Feb 7	Feb 8	Feb 9	Feb 10	Feb 11	Feb 12	Feb 13	Feb 14	Feb 15	Feb 16	Feb 17	Feb 18	Feb 19	Feb 20	Feb 21	Feb 22	Feb 23	Feb 24	Feb 25	Feb 26	Feb 27	Feb 28	Feb 29	
Bonto Biraeng Kec. Bontonompo	15	14	15	15	15	13	15	13	13	13	13	14	15	14	16	13	13	14	14	13	13	13	14	13	13	13	13	13	15	13
Bonto Nampo	18	17	20	21	17	14	16	17	16	17	16	16	21	18	16	16	17	15	16	19	16	16	15	15	16	17	15	15	0	
Julu Bori	18	22	19	23	18	11	11	10	10	12	14	12	13	14	13	12	14	14	12	12	13	13	15	15	13	12	12	12	7	
Kalabajeng	10	19	24	21	21	10	17	26	11	13	12	5	6	21	12	18	11	10	10	13	10	19	10	10	13	10	10	10	10	
Tubajeng Kec. Bajeng	20	19	19	20	19	20	20	20	20	20	20	20	20	20	19	20	20	20	20	20	20	20	20	20	20	20	20	20	20	
Kampili Kec. Pallangga	17	18	17	18	17	17	17	18	17	17	17	17	17	18	18	18	18	18	17	18	18	17	17	17	17	17	17	17	18	17
Macini Baji	16	20	34	30	12	21	15	19	24	21	22	30	24	17	16	10	16	10	12	11	12	14	13	12	16	17	22	14	2	
Majannang	21	12	12	30	21	24	17	12	17	12	18	18	22	23	22	15	12	12	18	13	22	22	14	14	12	21	16	18	1	
Malino	25	22	32	25	24	22	25	17	23	19	30	26	26	18	25	26	17	20	16	22	21	19	22	14	19	19	23	17	1	
Mandalle	12	17	23	21	20	9	20	18	20	9	17	17	18	17	16	14	16	9	7	9	9	23	9	14	12	19	11	19	2	
Manjalling Kec. Bajeng	19	19	20	20	20	20	20	19	20	20	20	20	20	19	20	21	20	20	19	20	20	20	20	20	20	20	20	20	20	
Pakkatto Kec. Bontomanai Balang-Balang	23	31	12	12	32	15	17	19	17	11	19	21	10	9	17	17	12	14	12	15	11	16	15	17	16	12	12	16	6	
Pakkatto Kec. Bontomarannu	21	13	5	20	23	13	14	11	15	22	20	19	19	19	21	21	15	14	12	15	17	9	13	16	8	10	20	10	2	
Palladingan Kec. Bontolempangan	12	18	28	20	8	19	18	17	13	15	15	14	15	18	15	21	18	20	15	14	19	11	14	10	12	15	17	14	0	
Pallangga Kec. Pallangga	16	16	21	14	13	9	14	9	9	16	9	13	10	16	17	14	13	11	13	12	21	13	9	12	12	11	10	12	10	
Sungguminasa	16	25	23	17	29	13	17	16	14	15	17	14	14	12	14	13	13	6	6	10	14	15	13	12	11	7	14	6	6	
Tamaona	9	10	12	17	11	4	4	6	6	7	9	7	11	12	9	11	8	8	7	10	10	12	9	9	8	7	10	15	12	
Tanralili, Desa Manimbahoi, Kec. Parigi	21	22	21	22	22	22	21	22	21	21	22	22	22	21	22	22	22	21	22	22	22	21	22	22	21	21	21	21	21	
Tete Batu	17	17	19	18	17	16	20	15	23	16	21	20	20	15	16	24	15	15	16	17	16	15	16	15	15	16	18	15	16	
Tete Batu Kec. Bontonompo	19	25	47	25	11	16	12	12	10	14	19	19	11	13	5	17	27	25	14	12	24	10	13	15	9	10	9	8	0	
Pattallassang Kec. Bontomarannu	15	14	15	14	15	15	15	15	15	15	15	15	15	15	15	14	15	15	15	14	15	15	15	14	15	15	14	15	14	
Samata Kec. Somba Opu	15	16	7	14	16	16	7	14	17	17	17	16	16	18	15	8	13	11	15	16	16	10	19	10	10	14	11	7	7	
Jipang	13	16	15	13	15	13	16	14	15	15	15	13	15	14	15	13	13	13	13	13	13	13	13	13	13	17	15	15	13	13

Julu Bori	0	0	0	0	0	0	0	0	0	0	0	0	0	0	0	0	0	0	0	0	0	0	0	0	0	0	0	0	0	0	0	0	0	0	0	0	0	0	0	0								
Kalabajeng	0	0	0	0	0	0	0	0	0	0	0	0	0	0	0	0	0	0	0	0	0	0	0	0	0	0	0	0	0	0	0	0	0	0	0	0	0	0	0	0	0							
Tubajeng Kec. Bajeng	0	0	0	0	0	0	0	0	0	0	0	0	0	0	0	0	0	0	0	0	0	0	0	0	0	0	0	0	0	0	0	0	0	0	0	0	0	0	0	0	0	0						
Kampili Kec. Pallangga	8	0	0	28	71	29	11	6	0	0	0	2	4	26	18	0	22	0	4	22	0	24	6	0	5	2	0	7	0	15																		
Macini Baji	0	0	0	0	0	0	0	0	0	0	0	0	0	0	0	0	0	0	0	0	0	0	0	0	0	0	0	0	0	0	0	0	0	0	0	0	0	0	0	0	0	0						
Majannang	0	0	0	0	0	0	0	0	0	0	0	0	0	0	0	0	0	0	0	0	0	0	0	0	0	0	0	0	0	0	0	0	0	0	0	0	0	0	0	0	0	0						
Malino	0	0	0	0	0	0	0	0	0	0	0	0	0	0	0	0	0	0	0	0	0	0	0	0	0	0	0	0	0	0	0	0	0	0	0	0	0	0	0	0	0	0	0					
Mandalle	0	0	0	0	0	0	0	0	0	0	0	0	0	0	0	0	0	0	0	0	0	0	0	0	0	0	0	0	0	0	0	0	0	0	0	0	0	0	0	0	0	0	0					
Manjalling Kec. Bajeng	0	0	0	0	0	0	0	0	0	0	0	0	0	0	0	0	0	0	0	0	0	0	0	0	0	0	0	0	0	0	0	0	0	0	0	0	0	0	0	0	0	0	0	0				
Pakkatto Kec. Bontomanai Balang-Balang	0	0	0	0	0	0	0	0	0	0	0	0	0	0	0	0	0	0	0	0	0	0	0	0	0	0	0	0	0	0	0	0	0	0	0	0	0	0	0	0	0	0	0	0				
Pakkatto Kec. Bontomarannu	0	0	0	0	0	0	0	0	0	0	0	0	0	0	0	0	0	0	0	0	0	0	0	0	0	0	0	0	0	0	0	0	0	0	0	0	0	0	0	0	0	0	0	0	0			
Palladiang Kec. Bontolempangan	0	0	0	0	0	0	0	0	0	0	0	0	0	0	0	0	0	0	0	0	0	0	0	0	0	0	0	0	0	0	0	0	0	0	0	0	0	0	0	0	0	0	0	0	0			
Pallangga Kec. Pallangga	0	0	0	0	0	0	0	0	0	0	0	0	0	0	0	0	0	0	0	0	0	0	0	0	0	0	0	0	0	0	0	0	0	0	0	0	0	0	0	0	0	0	0	0	0	0		
Sungguminasa	0	0	0	0	0	0	0	0	0	0	0	0	0	0	0	0	0	0	0	0	0	0	0	0	0	0	0	0	0	0	0	0	0	0	0	0	0	0	0	0	0	0	0	0	0	0		
Tamaona	0	0	0	0	0	0	0	0	0	0	0	0	0	0	0	0	0	0	0	0	0	0	0	0	0	0	0	0	0	0	0	0	0	0	0	0	0	0	0	0	0	0	0	0	0	0		
Tanralili, Desa Manimbahoi, Kec. Parigi	0	0	0	0	0	0	0	0	0	0	0	0	0	0	0	0	0	0	0	0	0	0	0	0	0	0	0	0	0	0	0	0	0	0	0	0	0	0	0	0	0	0	0	0	0	0		
Tete Batu	0	0	0	0	0	0	0	0	0	0	0	0	0	0	0	0	0	0	0	0	0	0	0	0	0	0	0	0	0	0	0	0	0	0	0	0	0	0	0	0	0	0	0	0	0	0	0	
Tete Batu Kec. Bontonompo	0	0	0	0	0	0	0	0	0	0	0	0	0	0	0	0	0	0	0	0	0	0	0	0	0	0	0	0	0	0	0	0	0	0	0	0	0	0	0	0	0	0	0	0	0	0	0	
Pattallassang Kec. Bontomarannu	0	0	0	0	0	0	0	0	0	0	0	0	0	0	0	0	0	0	0	0	0	0	0	0	0	0	0	0	0	0	0	0	0	0	0	0	0	0	0	0	0	0	0	0	0	0	0	0
Samata Kec. Somba Opu	0	0	0	0	0	0	0	0	0	0	0	0	0	0	0	0	0	0	0	0	0	0	0	0	0	0	0	0	0	0	0	0	0	0	0	0	0	0	0	0	0	0	0	0	0	0	0	
Jipang	0	0	0	0	0	0	0	0	0	0	0	0	0	0	0	0	0	0	0	0	0	0	0	0	0	0	0	0	0	0	0	0	0	0	0	0	0	0	0	0	0	0	0	0	0	0	0	0

Lampiran 123. Tabel Curah Hujan Harian Kabupaten Gowa pada Bulan Maret 1976

Tubajeng Kec. Bajeng	0	41	0	0	0	0	0	0	11	0	0	0	0	0	0	0	0	0	0	0	0	0	6	0	6	32	0	42	95	14	0
Kampili Kec. Pallangga	0	34	0	0	0	0	3	0	0	0	8	3	0	0	0	0	0	0	3	0	0	0	33	17	3	9	35	8	0	1	
Macini Baji	15	25	0	0	0	0	0	0	0	0	0	0	0	0	0	0	0	0	0	0	0	0	0	0	0	0	89	15	8	0	
MaMamang	0	0	0	0	0	0	0	0	0	0	0	0	0	0	0	0	0	0	0	0	0	0	0	0	0	0	0	0	0	0	
Malino	96	0	0	0	0	17	38	14	13	10	1	0	3	0	0	25	0	2	0	2	1	0	2	2	4	12	6	25	67	27	50
Mandalle	72	0	0	0	0	0	0	6	7	0	0	0	0	0	0	0	0	0	0	0	0	0	0	2	14	1	17	63	15	0	
Manjalling Kec. Bajeng	0	0	0	0	0	0	0	0	0	0	0	0	0	0	0	0	0	0	0	0	0	0	0	0	0	0	0	0	0	0	
Pakkatto Kec. Bontomanai Balang-Balang	0	0	0	0	0	0	0	0	0	0	0	0	0	0	0	0	0	0	0	0	0	0	0	0	0	0	0	0	0	0	
Pakkatto Kec. Bontomarannu	0	0	0	0	0	0	0	0	0	0	0	0	0	0	0	0	0	0	0	0	0	0	0	0	0	0	0	0	0	0	
Palladingan Kec. Bontolempangan	0	0	0	0	0	0	0	0	0	0	0	0	0	0	0	0	0	0	0	0	0	0	0	0	0	0	0	0	0	0	
Pallangga Kec. Pallangga	0	0	0	0	0	0	0	0	0	0	0	0	0	0	0	3	0	0	0	3	5	4	4	4	5	3	4	8	25	2	
Sungguminasa	10	70	0	0	0	0	0	0	0	0	0	0	0	0	0	0	0	0	0	12	0	7	3	18	14	0	21	27	14	0	
Tamaona	0	0	0	0	0	0	0	0	0	0	0	0	0	0	0	0	0	0	0	0	0	0	0	0	0	0	0	0	0	0	
Tanralili, Desa Manimbahoi, Kec. Parigi	0	0	0	0	0	0	0	0	0	0	0	0	0	0	0	0	0	0	0	0	0	0	0	0	0	0	0	0	0	0	
Tete Batu	0	0	0	0	0	0	0	0	0	0	0	0	0	0	0	0	0	0	0	0	0	0	0	0	0	0	0	0	0	0	
Tete Batu Kec. Bontonompo	0	0	0	0	0	0	0	0	0	0	0	0	0	0	0	0	0	0	0	0	0	0	0	0	0	0	0	0	0	0	
Pattalassang Kec. Bontomarannu	0	0	15	0	0	0	0	0	0	0	20	0	0	0	0	0	0	0	0	5	40	43	3	10	58	25	35	33	13	0	
Samata Kec. Somba Opu	0	0	0	0	0	0	0	0	0	0	0	0	0	0	0	0	0	0	0	0	0	0	0	0	0	0	0	0	0	0	
Jipang	0	0	0	0	0	0	0	0	0	0	0	0	0	0	0	0	0	0	0	0	0	0	0	0	0	0	0	0	0	0	

Lampiran 129. Tabel Curah Hujan Harian Kabupaten Gowa pada Bulan Maret 1982

Nama Stasiun	Mar 1	Mar 2	Mar 3	Mar 4	Mar 5	Mar 6	Mar 7	Mar 8	Mar 9	Mar 10	Mar 11	Mar 12	Mar 13	Mar 14	Mar 15	Mar 16	Mar 17	Mar 18	Mar 19	Mar 20	Mar 21	Mar 22	Mar 23	Mar 24	Mar 25	Mar 26	Mar 27	Mar 28	Mar 29	Mar 30	Mar 31
--------------	-------	-------	-------	-------	-------	-------	-------	-------	-------	--------	--------	--------	--------	--------	--------	--------	--------	--------	--------	--------	--------	--------	--------	--------	--------	--------	--------	--------	--------	--------	--------

Macini Baji	5	18	2	16	5	9	23	12	14	12	4	16	6	26	26	2	3	5	78	9	9	11	1	6	13	7	5	27	6	2	0
MaMarnang	0	0	12	45	3	16	32	22	8	5	7	12	11	0	1	12	2	10	66	0	0	0	39	0	19	5	72	9	4	5	0
Malino	1	38	60	3	32	4	23	28	6	0	0	5	0	0	1	1	2	11 3	5	0	0	40	1	5	2	11	10	14	4	0	0
Mandalle	3	0	48	33	56	0	0	0	0	5	0	20	0	0	15	0	0	6	40	5	0	8	50	0	0	0	0	13	0	0	0
Manjalling Kec. Bajeng	0	0	0	0	0	0	0	0	0	0	0	0	0	0	0	0	0	0	0	0	0	0	0	0	0	0	0	0	0	0	0
Pakkatto Kec. Bontomanai Balang- Balang	0	0	0	0	0	0	0	0	0	0	0	0	0	0	0	0	0	0	0	0	0	0	0	0	0	0	0	0	0	0	0
Pakkatto Kec. Bontomarann u	0	0	0	0	0	0	0	0	0	0	0	0	0	0	0	0	0	0	0	0	0	0	0	0	0	0	0	0	0	0	0
Palladingan Kec. Bontolempa ngan	0	0	0	0	0	0	0	0	0	0	0	0	0	0	0	0	0	0	0	0	0	0	0	0	0	0	0	0	0	0	0
Pallangga Kec. Pallangga	16	26	9	9	12	14	16	9	24	18	13	8	10	12	5	9	12	7	9	17	14	24	7	3	12	13	6	10	2	7	4
Sungguminas a	9	10	16	4	4	20	5	14	25	11	25	8	2	11	13	3	3	4	11	10	10	4	9	4	10	14	11	6	5	6	1
Tamaona	0	0	0	0	0	0	0	0	0	0	0	0	0	0	0	0	0	0	0	0	0	0	0	0	0	0	0	0	0	0	0
Tanrallii, Desa Manimbahoi, Kec. Parigi	0	0	0	0	0	0	0	0	0	0	0	0	0	0	0	0	0	0	0	0	0	0	0	0	0	0	0	0	0	0	0
Tete Batu	0	0	0	83	98	5	0	0	0	20	0	0	0	0	0	0	0	94	30	43	0	0	0	0	0	0	0	70	15	0	0
Tete Batu Kec. Bontonompo	0	0	0	0	0	0	0	0	0	0	0	0	0	0	0	0	0	0	0	0	0	0	0	0	0	0	0	0	0	0	0
Pattalassang Kec. Bontomarann u	0	0	0	0	18	0	5	10	13	0	0	0	20	0	0	3	0	0	0	18	0	8	15	3	0	0	0	10	0	0	0
Samata Kec. Somba Opu	0	0	0	0	0	0	0	0	0	0	0	0	0	0	0	0	0	0	0	0	0	0	0	0	0	0	0	0	0	0	0
Jipang	0	0	0	0	0	0	0	0	0	0	0	0	0	0	0	0	0	0	0	0	0	0	0	0	0	0	0	0	0	0	0

Lampiran 134. Tabel Curah Hujan Harian Kabupaten Gowa pada Bulan Maret 1987

Pallangga Kec. Pallangga	0	0	0	0	0	0	0	0	1	6	11	0	0	0	4	14	0	13	27	0	37	15 7	17	0	47	0	19	45	0	0	34
Sungguminas a	0	0	0	0	0	0	0	0	8	7	0	22	0	0	17	0	3	15	0	12 7	94	14 7	0	12 3	0	0	0	0	0	27	15
Tamaona	0	0	0	0	0	0	0	0	0	0	0	0	0	0	0	0	0	0	0	0	0	0	0	0	0	0	0	0	0	0	
Tanralli, Desa Manimbahoi, Kec. Parigi	0	0	0	0	0	0	0	0	0	0	0	0	0	0	0	0	0	0	0	0	0	0	0	0	0	0	0	0	0	0	
Tete Batu	0	0	0	0	0	0	0	1	0	6	11	0	0	0	1	14	0	12	26	0	37	15 7	17	0	47	19	45	0	0	0	33
Tete Batu Kec. Bontonompo	0	0	0	0	0	0	0	0	0	0	0	0	0	0	0	0	0	0	0	0	0	0	0	0	0	0	0	0	0	0	
Pattalassang Kec. Bontomarann u	15	3	0	20	0	0	10	0	0	0	0	0	0	0	5	0	0	23	0	0	0	0	0	0	0	0	13	30	10	28	35
Samata Kec. Somba Opu	0	0	0	0	0	0	0	0	0	0	0	0	0	0	0	0	0	0	0	0	0	0	0	0	0	0	0	0	0	0	
Jipang	0	0	0	0	0	0	0	0	0	0	0	0	0	0	0	0	0	0	0	0	0	0	0	0	0	0	0	0	0	0	

Lampiran 136. Tabel Curah Hujan Harian Kabupaten Gowa pada Bulan Maret 1989

Nama Stasiun	Mar 1	Mar 2	Mar 3	Mar 4	Mar 5	Mar 6	Mar 7	Mar 8	Mar 9	Mar 10	Mar 11	Mar 12	Mar 13	Mar 14	Mar 15	Mar 16	Mar 17	Mar 18	Mar 19	Mar 20	Mar 21	Mar 22	Mar 23	Mar 24	Mar 25	Mar 26	Mar 27	Mar 28	Mar 29	Mar 30	Mar 31
Bonto Biraeng Kec. Bontonompo	5	23	35	0	5	0	0	43	0	5	25	38	30	0	40	0	0	0	0	0	0	0	0	0	0	0	0	0	0	0	
Bonto Nampo	5	3	2	3	0	0	3	3	0	2	0	3	0	0	0	0	0	0	4	2	2	0	0	0	3	1	2	5	0	0	
Julu Bori	13	0	0	0	20	15	18	26	30	14	30	27	40	14	6	0	0	0	0	0	0	0	0	0	5	0	0	0	3	0	
Kalabajeng	0	0	0	0	0	0	0	0	0	0	0	0	0	0	0	0	0	0	0	0	0	0	0	0	0	0	0	0	0	0	
Tubajeng Kec. Bajeng	80	0	0	0	12	34	26	31	42	0	3	16	54	14	0	0	0	0	22	0	0	0	0	0	0	0	0	4	0	0	
Kampili Kec. Pallangga	75	0	0	0	9	5	7	25	35	0	0	0	84	0	25	15	0	0	0	0	0	0	0	0	0	0	0	0	5	0	
Macini Baji	13	19	0	0	0	18	25	15	0	0	45	50	13	10	0	0	0	0	0	0	0	0	0	0	0	55	0	0	0	0	
MaMarnang	46	1	44	31	2	90	13	74	31	43	13	13	71	35	36	0	0	0	0	0	0	0	0	0	4	28	49	0	19	21	
Malino	10	45	36	5	155	25	91	31	19	17	14	53	23	21	0	1	1	16	0	0	7	0	3	27	16	19	0	11	11	17	

Lampiran 139. Tabel Curah Hujan Harian Kabupaten Gowa pada Bulan Maret 1992

Nama Stasiun	Mar 1	Mar 2	Mar 3	Mar 4	Mar 5	Mar 6	Mar 7	Mar 8	Mar 9	Mar 10	Mar 11	Mar 12	Mar 13	Mar 14	Mar 15	Mar 16	Mar 17	Mar 18	Mar 19	Mar 20	Mar 21	Mar 22	Mar 23	Mar 24	Mar 25	Mar 26	Mar 27	Mar 28	Mar 29	Mar 30	Mar 31
Bonto Biraeng Kec. Bontonompo	0	0	168	0	0	0	8	75	0	5	0	95	0	0	8	0	0	0	0	93	45	0	0	0	15	0	0	0	35	25	10
Bonto Nompo	0	107	0	0	0	0	0	70	0	0	5	60	0	0	0	0	0	0	0	35	135	0	0	0	18	7	0	0	25	4	20
Julu Bori	0	0	0	0	0	0	0	0	0	0	0	0	0	0	0	0	0	0	0	0	0	0	0	0	0	0	0	0	0	0	0
Kalabajeng	0	0	0	0	0	0	0	0	0	0	0	0	0	0	0	0	0	0	0	0	0	0	0	0	0	0	0	0	0	0	0
Tubajeng Kec. Bajeng	0	4	116	0	0	0	5	28	0	0	0	90	55	0	0	0	0	0	0	16	25	0	0	0	4	0	10	0	21	0	18
Kampili Kec. Pallangga	0	0	18	0	0	11	20	30	0	0	28	25	0	0	0	0	0	0	0	13	100	28	75	32	19	44	47	13	135	36	46
Macini Baji	0	9	96	0	0	0	10	26	0	0	0	89	0	0	0	0	0	0	0	5	5	0	0	0	0	0	13	20	0	0	7
MaMarnang	10	18	6	0	0	7	7	70	7	11	26	15	6	12	1	30	18	19	5	15	12	0	0	9	1	37	32	24	7	2	2
Malino	4	9	9	0	0	26	0	8	0	14	20	5	19	5	9	35	2	1	10	0	0	0	1	1	27	25	4	30	10	18	0
Mandalle	0	0	204	0	0	0	5	0	0	0	116	0	0	0	2	0	0	0	34	0	8	0	0	17	0	0	0	0	0	0	1
Manjalling Kec. Bajeng	0	0	0	0	0	0	0	0	0	0	0	0	0	0	0	0	0	0	0	0	0	0	0	0	0	0	0	0	0	0	0
Pakkatto Kec. Bontomanai Balang-Balang	0	0	0	0	0	0	0	0	0	0	0	0	0	0	0	0	0	0	0	0	0	0	0	0	0	0	0	0	0	0	0
Pakkatto Kec. Bontomarannu	0	0	0	0	0	0	0	0	0	0	0	0	0	0	0	0	0	0	0	0	0	0	0	0	0	0	0	0	0	0	0
Palladingan Kec. Bontolempangan	0	0	0	0	0	0	0	0	0	0	0	0	0	0	0	0	0	0	0	0	0	0	0	0	0	0	0	0	0	0	0
Pallangga Kec. Pallangga	0	30	0	0	0	20	9	0	0	0	5	0	25	31	0	0	59	0	0	0	0	0	25	0	0	0	0	15	0	0	0
Sungguminasa	0	0	0	0	0	0	0	0	0	0	0	0	0	0	0	0	0	0	0	0	0	0	0	0	0	0	0	0	0	0	0
Tamaona	0	1	0	0	0	0	3	46	0	0	2	5	0	14	27	6	4	0	0	0	0	0	0	0	0	0	0	0	3	2	0
Tanrallii, Desa Manimbahoi, Kec. Parigi	0	0	0	0	0	0	0	0	0	0	0	0	0	0	0	0	0	0	0	0	0	0	0	0	0	0	0	0	0	0	0
Tete Batu	0	0	82	2	0	20	33	0	0	20	53	23	2	0	2	0	0	0	0	0	17	0	3	0	15	7	0	3	23	21	0
Tete Batu Kec. Bontonompo	0	0	0	0	0	0	0	0	0	0	0	0	0	0	0	0	0	0	0	0	0	0	0	0	0	0	0	0	0	0	0
Pattallassang Kec. Bontomarannu	0	0	0	0	0	0	13	0	8	20	0	0	0	0	0	0	0	0	0	0	0	0	10	0	0	0	23	0	0	0	0

Palladingan Kec. Bontolempangan	6	0	14	0	0	8	10	63	25	30	25	30	17	0	0	10	16	10	0	0	23	50	30	56	10	10	5	3	8	0	0
Pallangga Kec. Pallangga	0	0	0	0	15	0	0	4	0	0	20	0	0	25	15	5	0	0	4	2	0	0	0	5	0	5	0	0	0	0	
Sungguminasa	0	0	0	0	0	0	0	0	0	0	0	0	0	0	0	0	0	0	2	0	0	0	0	0	0	0	0	0	1	0	
Tamaona	0	0	0	0	12	0	0	7	6	24	0	0	13	0	0	16	0	8	13	11	10	35	4	0	0	2	7	0	23	9	0
Tanralili, Desa Manimbahoi, Kec. Parigi	0	0	0	0	0	0	0	0	0	0	0	0	0	0	0	0	0	0	0	0	0	0	0	0	0	0	0	0	0	0	
Tete Batu	0	2	29	0	0	0	16	5	8	0	0	38	54	12	25	0	4	0	0	0	0	0	16	130	36	0	0	17	0	0	14
Tete Batu Kec. Bontonompo	0	0	0	0	0	0	0	0	0	0	0	0	0	0	0	0	0	0	0	0	0	0	0	0	0	0	0	0	0	0	
Pattalassang Kec. Bontomarannu	0	0	10	15	0	0	0	5	0	10	13	8	20	0	0	30	18	0	0	0	0	0	15	23	13	0	30	0	0	35	0
Samata Kec. Somba Opu	0	0	0	0	0	0	0	0	0	0	0	0	0	0	0	0	0	0	0	0	0	0	0	0	0	0	0	0	0	0	
Jipang	0	0	0	0	0	0	0	0	0	0	0	0	0	0	0	0	0	0	0	0	0	0	0	0	0	0	0	0	0	0	

Lampiran 142. Tabel Curah Hujan Harian Kabupaten Gowa pada Bulan Maret 1995

Nama Stasiun	Mar 1	Mar 2	Mar 3	Mar 4	Mar 5	Mar 6	Mar 7	Mar 8	Mar 9	Mar 10	Mar 11	Mar 12	Mar 13	Mar 14	Mar 15	Mar 16	Mar 17	Mar 18	Mar 19	Mar 20	Mar 21	Mar 22	Mar 23	Mar 24	Mar 25	Mar 26	Mar 27	Mar 28	Mar 29	Mar 30	Mar 31
Bonto Biraeng Kec. Bontonompo	0	25	75	0	3	8	25	23	10	10	0	0	10	0	43	0	0	0	0	33	5	0	0	0	13	10	38	0	0	10	40
Bonto Nempo	135	0	0	105	0	0	25	16	13	10	11	0	25	0	35	10	15	0	0	0	0	0	0	10	35	0	30	0	0	0	32
Julu Bori	0	0	6	5	0	0	0	5	0	0	0	0	0	0	0	0	0	0	0	0	5	0	5	3	0	0	0	0	0	5	0
Kalabajeng	0	0	0	80	0	0	0	60	0	15	0	0	0	0	0	0	0	0	0	0	0	0	0	30	45	0	52	0	20	0	0
Tubajeng Kec. Bajeng	0	68	53	0	34	0	22	19	0	0	0	0	30	13	0	0	0	20	23	0	0	20	0	0	15	30	0	0	11	17	9
Kampili Kec. Pallangga	0	0	95	2	0	1	16	93	15	0	0	10	1	0	0	4	0	0	0	0	0	0	0	0	0	3	0	1	0	0	0
Macini Baji	5	10	0	9	0	0	0	0	0	0	0	0	0	0	6	23	7	18	0	0	0	9	0	0	15	3	19	0	0	0	3
MaMarnang	9	0	39	96	0	3	44	31	20	44	21	0	5	47	12	73	12	0	0	0	10	5	0	0	35	8	4	6	20	15	42
Malino	3	53	66	0	0	42	38	16	5	54	0	3	32	15	10	36	51	0	0	27	0	11	8	23	2	5	22	22	11	31	36

Mandalle	0	0	10	75	0	15	0	59	0	16	0	0	0	0	15	0	0	0	0	0	0	0	0	31	50	0	53	0	0	0	0
Manjalling Kec. Bajeng	0	0	10	11	19	15	7	13	14	7	12	7	13	10	10	17	7	8	9	8	9	9	7	6	11	4	11	5	8	9	7
Pakkatto Kec. Bontomanai Balang-Balang	0	0	0	0	0	0	0	0	0	0	0	0	0	0	0	0	0	0	0	0	0	0	0	0	0	0	0	0	0	0	
Pakkatto Kec. Bontomarannu	0	20	30	0	0	0	25	30	10	0	0	0	0	10	0	0	20	0	10	0	0	0	0	10	20	0	0	0	0	0	
Palladingan Kec. Bontolempangan	0	24	75	0	0	30	24	15	15	16	0	10	15	30	10	0	0	0	10	0	1	32	3	4	22	26	42	1	7	11	
Pallangga Kec. Pallangga	15	7	25	30	5	0	0	0	0	0	5	0	0	30	0	0	20	0	15	0	0	5	0	0	15	0	0	25	15	35	15
Sungguminasa	0	0	103	3	0	0	20	0	0	0	0	0	6	0	1	0	0	0	0	0	0	0	0	0	0	1	0	0	0	0	
Tamaona	0	0	30	0	20	0	5	23	0	0	4	3	0	47	11	0	0	0	0	0	10	9	15	0	5	9	6	0	8	7	
Tanralili, Desa Manimbahoi, Kec. Parigi	0	0	0	0	0	0	0	0	0	0	0	0	0	0	0	0	0	0	0	0	0	0	0	0	0	0	0	0	0	0	
Tete Batu	15	10	22	96	0	0	9	37	48	14	0	0	3	3	94	8	0	0	3	0	4	5	0	7	4	0	92	0	4	5	20
Tete Batu Kec. Bontonompo	0	0	0	0	0	0	0	0	0	0	0	0	0	0	0	0	0	0	0	0	0	0	0	0	0	0	0	0	0	0	
Pattalassang Kec. Bontomarannu	30	0	45	25	0	15	0	0	0	0	10	5	13	0	0	0	0	20	10	15	0	0	15	30	0	45	18	20	15	0	0
Samata Kec. Somba Opu	0	0	0	0	0	0	0	0	0	0	0	0	0	0	0	0	0	0	0	0	0	0	0	0	0	0	0	0	0	0	
Jipang	0	0	0	0	0	0	0	0	0	0	0	0	0	0	0	0	0	0	0	0	0	0	0	0	0	0	0	0	0	0	

Lampiran 143. Tabel Curah Hujan Harian Kabupaten Gowa pada Bulan Maret 1996

Nama Stasiun	Mar 1	Mar 2	Mar 3	Mar 4	Mar 5	Mar 6	Mar 7	Mar 8	Mar 9	Mar 10	Mar 11	Mar 12	Mar 13	Mar 14	Mar 15	Mar 16	Mar 17	Mar 18	Mar 19	Mar 20	Mar 21	Mar 22	Mar 23	Mar 24	Mar 25	Mar 26	Mar 27	Mar 28	Mar 29	Mar 30	Mar 31
Bonto Biraeng Kec. Bontonompo	25	40	20	0	0	0	60	0	0	10	50	0	0	10	0	0	0	0	0	0	15	20	10	25	15	13	0	0	20	15	0
Bonto Nampo	43	18	12	0	14	0	0	0	15	25	0	30	20	12	0	0	0	0	0	0	9	15	19	68	33	9	0	0	0	0	0
Julu Bori	15	8	0	4	11	0	0	0	0	21	0	13	0	0	0	0	0	0	16	7	0	0	13	13	21	0	16	0	16	0	0
Kalabajeng	10	0	0	0	11	11	11	0	0	7	15	10	0	0	0	0	0	0	0	0	0	0	0	0	0	0	0	0	0	0	0
Tubajeng Kec. Bajeng	29	14	0	0	8	16	7	0	11	16	0	8	0	0	0	0	0	0	14	27	0	14	23	16	9	0	6	0	0	0	0

Lampiran 145. Tabel Curah Hujan Harian Kabupaten Gowa pada Bulan Maret 1998

Nama Stasiun	Mar 1	Mar 2	Mar 3	Mar 4	Mar 5	Mar 6	Mar 7	Mar 8	Mar 9	Mar 10	Mar 11	Mar 12	Mar 13	Mar 14	Mar 15	Mar 16	Mar 17	Mar 18	Mar 19	Mar 20	Mar 21	Mar 22	Mar 23	Mar 24	Mar 25	Mar 26	Mar 27	Mar 28	Mar 29	Mar 30	Mar 31	
Bonto Biraeng Kec. Bontonompo	0	0	0	0	0	0	0	0	0	0	0	0	0	0	0	0	3	100	0	0	0	0	0	0	0	10	0	5	3	10	8	
Bonto Nompo	0	0	0	0	0	0	0	0	0	0	0	0	0	0	0	0	0	58	0	0	28	0	0	0	0	22	3	0	0	0	28	
Julu Bori	0	0	0	10	0	0	0	0	0	0	0	0	0	0	0	16	5	75	0	38	0	0	0	0	35	0	0	0	0	16	41	
Kalabajeng	0	0	0	0	0	0	0	0	0	0	0	0	0	0	0	0	0	86	0	0	0	0	0	0	0	68	0	64	45	0	0	
Tubajeng Kec. Bajeng	5	0	0	0	0	0	0	0	0	0	0	0	0	0	6	11	42	0	0	0	29	0	0	0	17	0	0	0	9	53	27	
Kampili Kec. Pallangga	0	0	0	0	0	0	0	0	0	0	0	0	0	0	15	75	50	0	0	0	0	0	0	25	30	100	7	0	35	43	0	
Macini Baji	0	0	0	0	0	0	0	0	0	0	0	0	0	0	5	3	67	0	0	35	0	0	0	15	0	0	0	0	0	47	25	
MaMarnang	0	5	67	31	2	72	0	0	0	2	0	0	0	5	24	39	34	25	14	15	29	0	0	0	0	3	25	1	35	0	37	
Malino	0	25	15	2	4	0	4	4	3	0	4	0	49	5	48	26	33	0	44	57	0	0	30	0	18	20	10	24	0	3	46	
Mandalle	0	0	0	0	0	0	0	0	0	0	0	0	0	0	0	0	0	86	0	0	0	0	0	0	0	69	0	0	65	44	0	
Manjalling Kec. Bajeng	0	0	0	0	0	0	0	0	0	0	0	0	0	0	0	0	110	0	0	40	0	0	0	0	6	0	0	0	4	50	11	
Pakkatto Kec. Bontomanai Balang-Balang	0	0	0	0	0	0	0	0	0	0	0	0	0	0	0	0	0	0	0	0	0	0	13	0	0	0	3	3	5	0	0	
Pakkatto Kec. Bontomarannu	0	0	0	10	0	0	0	0	15	0	0	0	0	0	10	0	0	0	10	0	0	0	0	0	20	0	0	0	10	0	0	
Palladingan Kec. Bontolempangan	0	0	29	0	6	0	0	2	5	0	0	52	9	11	1	9	0	0	7	6	23	0	5	72	0	0	0	2	0	0	0	
Pallangga Kec. Pallangga	0	0	0	11	0	0	0	0	1	0	0	0	0	0	18	7	66	0	0	40	0	0	0	0	27	0	0	0	18	52	0	
Sungguminasa	0	0	16	2	0	0	0	0	0	0	0	0	0	0	13	0	0	27	0	0	0	0	20	0	0	0	0	1	0	0	15	0
Tamaona	0	1	4	0	2	6	1	2	0	0	1	2	3	3	4	6	9	8	1	2	0	0	4	6	2	1	5	12	16	0	1	
Tanrallii, Desa Manimbahoi, Kec. Parigi	0	0	82	41	7	66	0	0	1	4	0	0	0	30	3	47	27	19	13	11	50	0	0	0	0	2	18	0	41	35	0	
Tete Batu	0	3	0	25	4	0	0	0	0	0	0	0	0	0	0	4	0	60	0	0	90	0	0	0	0	5	3	0	7	0	4	
Tete Batu Kec. Bontonompo	0	0	0	0	0	0	0	0	0	0	0	0	0	0	0	0	0	0	0	0	0	0	0	0	0	0	0	0	0	0	0	0
Pattallassang Kec. Bontomarannu	0	0	0	0	0	0	0	0	0	0	0	0	0	0	0	13	0	0	0	0	0	0	10	0	0	25	0	0	0	0	15	

Samata Kec. Somba Opu	0	0	0	0	0	0	0	0	0	0	0	0	0	0	0	0	0	0	0	20	0	0	0	0	11	0	0	0	0	4	2	0
Jipang	0	0	0	0	0	0	0	0	0	0	0	0	0	0	0	0	0	0	0	0	0	0	0	0	0	0	0	0	0	0	0	

Lampiran 146. Tabel Curah Hujan Harian Kabupaten Gowa pada Bulan Maret 1999

Nama Stasiun	Mar 1	Mar 2	Mar 3	Mar 4	Mar 5	Mar 6	Mar 7	Mar 8	Mar 9	Mar 10	Mar 11	Mar 12	Mar 13	Mar 14	Mar 15	Mar 16	Mar 17	Mar 18	Mar 19	Mar 20	Mar 21	Mar 22	Mar 23	Mar 24	Mar 25	Mar 26	Mar 27	Mar 28	Mar 29	Mar 30	Mar 31	
Bonto Biraeng Kec. Bontonompo	21	44	38	1	3	0	4	3	0	0	0	0	0	10	15	3	58	0	0	0	0	13	3	0	4	34	3	25	50	8	3	
Bonto Nompo	6	0	0	0	0	0	14	0	0	0	0	0	12	0	0	6	3	0	0	0	0	0	0	0	0	0	18	0	73	15	0	
Julu Bori	0	83	28	0	0	0	0	0	0	0	0	0	20	7	0	16	0	0	0	0	0	0	0	0	80	0	0	0	0	0		
Kalabajeng	0	0	0	0	0	0	0	0	0	0	0	0	0	22	3	6	0	0	9	0	0	0	0	0	0	0	0	35	51	0	0	37
Tubajeng Kec. Bajeng	26	0	11	0	0	0	0	0	0	0	0	0	15	21	0	9	0	0	0	0	0	0	0	0	0	24	0	18	16	0	12	
Kampili Kec. Pallangga	35	0	0	15	0	47	0	0	0	24	0	32	53	0	0	17	25	0	65	0	0	3	0	0	0	85	0	0	0	32	0	
Macini Baji	0	0	0	0	0	0	0	0	0	0	0	0	12	0	10	15	0	11	0	0	0	0	0	0	0	0	40	60	0	0	31	
MaMarnang	30	5	12	1	10	18	7	25	19	0	20	17	22	0	0	3	0	1	0	0	23	5	10	0	20	7	16	15	35	10	25	
Malino	15	13	14	9	1	0	0	22	0	22	8	12	21	39	0	9	0	0	0	36	29	33	2	0	41	0	2	18	55	24	29	
Mandalle	21	0	9	0	0	0	0	0	2	0	0	0	17	19	0	0	0	0	0	0	0	0	0	0	0	31	1	21	14	0	0	
Manjalling Kec. Bajeng	32	3	34	4	0	0	2	4	0	10	0	0	14	20	0	64	0	0	4	32	8	2	0	16	46	0	22	25	2	7	5	
Pakkatto Kec. Bontomanai Balang-Balang	30	20	0	0	0	10	25	0	10	40	45	30	0	20	0	15	0	20	0	3	5	4	0	2	3	0	0	0	0	10	2	
Pakkatto Kec. Bontomarannu	33	11	7	9	4	2	0	0	0	0	0	0	0	0	0	0	3	0	0	1	0	0	0	4	0	0	0	0	0	0	1	
Palladingan Kec. Bontolempangan	0	0	0	0	0	0	0	20	54	70	21	19	0	0	0	8	29	0	57	90	25	36	17	38	0	0	24	39	0	0	0	
Pallangga Kec. Pallangga	0	0	0	0	0	15	3	30	0	35	50	0	0	10	20	0	0	5	2	0	10	0	0	15	0	20	30	10	35	25	10	
Sungguminasa	15	7	4	13	6	0	0	0	2	0	3	0	0	0	0	5	0	0	2	0	0	0	6	0	0	0	0	0	0	0	0	
Tamaona	9	7	12	3	0	0	0	13	0	16	7	14	20	25	0	0	0	5	0	27	31	29	0	0	52	0	0	14	62	21	37	
Tanralili, Desa Manimbahoi,	4	11	19	0	0	0	27	0	0	19	17	8	22	0	0	0	0	0	0	42	32	43	0	0	30	0	0	16	56	26	18	

Kec. Parigi																																			
Tete Batu	32	103	4	27	12	0	0	0	0	0	7	13	0	13	0	0	0	0	0	0	4	3	80	0	0	0	0	0	0	16	27	23	0		
Tete Batu Kec. Bontonompo	0	0	0	0	0	0	0	0	0	0	0	0	0	0	0	0	0	0	0	0	0	0	0	0	0	0	0	0	0	0	0	0	0	0	
Pattalassang Kec. Bontomarannu	27	15	1	0	0	0	9	31	3	0	6	2	0	0	1	0	0	2	0	5	7	13	0	0	10	0	0	4	0	16	20				
Samata Kec. Somba Opu	30	10	0	0	0	20	14	0	0	53	10	17	14	0	29	33	11	12	0	24	0	0	0	15	0	0	0	0	0	0	0	0	0	0	
Jipang	0	0	5	2	0	0	0	0	20	13	3	10	30	0	20	0	0	0	5	25	30	0	0	5	5	75	8	0	3	3	5				

Lampiran 147. Tabel Curah Hujan Harian Kabupaten Gowa pada Bulan Maret 2000

Nama Stasiun	Mar 1	Mar 2	Mar 3	Mar 4	Mar 5	Mar 6	Mar 7	Mar 8	Mar 9	Mar 10	Mar 11	Mar 12	Mar 13	Mar 14	Mar 15	Mar 16	Mar 17	Mar 18	Mar 19	Mar 20	Mar 21	Mar 22	Mar 23	Mar 24	Mar 25	Mar 26	Mar 27	Mar 28	Mar 29	Mar 30	Mar 31	
Bonto Biraeng Kec. Bontonompo	11	15	22	6	7	3	13	11	12	6	11	17	4	7	14	4	7	11	6	8	10	6	6	22	13	9	15	7	7	7	6	
Bonto Nompo	0	0	0	0	56	0	14	39	0	0	17	17	16	42	25	22	47	24	21	6	0	0	0	0	22	0	0	0	0	0	0	0
Julu Bori	0	0	0	0	0	0	0	5	8	0	0	0	0	0	13	5	28	13	45	35	23	18	0	0	3	0	0	0	0	0	0	0
Kalabajeng	0	0	0	0	0	0	0	0	0	0	200	0	0	0	0	0	0	0	0	0	0	0	135	0	0	28	0	0	25	20	0	0
Tubajeng Kec. Bajeng	0	0	0	0	0	0	0	29	0	11	0	0	17	9	4	0	10	19	0	0	53	39	11	0	4	7	0	13	0	0	0	0
Kampili Kec. Pallangga	0	0	28	17	0	0	0	0	0	0	0	25	40	0	0	7	0	0	36	0	0	15	0	32	0	43	70	50	42	65	23	
Macini Baji	0	0	0	0	0	0	52	0	0	0	0	0	14	0	0	0	0	0	0	24	82	10	13	0	0	0	0	0	15	0	0	0
MaMarnang	0	0	0	0	0	0	12	35	0	9	0	0	13	50	40	19	15	9	20	95	125	59	15	120	50	12	115	10	39	15	25	
Malino	0	0	0	3	1	1	3	0	0	3	0	8	4	52	45	24	25	9	53	16	20	11	16	10	22	36	12	36	38	22	26	
Mandalle	0	0	0	0	0	0	0	0	0	0	0	200	0	0	0	0	0	0	0	0	0	134	0	0	28	0	0	25	21	0	0	0
Manjalling Kec. Bajeng	0	0	0	0	0	1	52	0	0	5	0	0	28	31	5	8	6	9	8	0	48	5	74	0	0	2	0	2	23	0	27	
Pakkatto Kec. Bontomanai Balang-Balang	4	10	4	0	3	2	0	0	5	0	7	8	0	7	0	3	0	5	3	0	6	5	0	1	8	0	7	9	0	5	0	0
Pakkatto Kec. Bontomarannu	46	77	23	0	0	28	0	0	40	0	65	70	0	0	0	0	22	0	0	0	0	0	0	0	0	37	30	0	0	50	0	0

Palladingan Kec. Bontolempangan	10	25	7	15	0	0	0	9	5	4	15	0	0	0	5	2	0	0	4	0	0	0	0	0	0	0	0	7	9	1	
Pallangga Kec. Pallangga	0	0	0	0	0	25	0	0	15	0	0	0	25	0	30	35	0	0	0	0	5	15	25	40	0	0	0	3	0	0	
Sungguminasa	0	0	0	0	0	0	0	0	0	0	0	22	11	8	14	9	0	0	0	0	0	0	0	0	7	5	0	10	10	5	
Tamaona	5	3	7	4	0	0	0	0	0	0	0	5	3	3	8	10	12	22	28	7	0	16	20	29	39	42	57	40	43	0	
Tanralili, Desa Manimbahoi, Kec. Parigi	0	0	0	0	0	0	4	34	0	0	2	0	3	75	29	50	36	29	13	16	28	20	17	12	1	7	11	7	68	3	42
Tete Batu	0	0	0	0	0	0	0	31	0	0	32	0	0	47	5	27	9	0	17	0	4	75	0	20	0	0	0	0	8	0	5
Tete Batu Kec. Bontonompo	0	0	0	0	0	0	0	0	0	0	0	0	0	0	0	0	0	0	0	0	0	0	0	0	0	0	0	0	0	0	0
Pattalassang Kec. Bontomarannu	0	0	0	0	0	0	0	33	0	0	33	0	0	78	50	20	15	20	3	20	60	133	10	33	0	0	33	0	60	15	75
Samata Kec. Somba Opu	0	0	0	0	0	20	3	0	0	0	0	0	34	2	17	18	10	0	0	0	52	0	0	56	3	0	0	3	7	0	2
Jipang	0	0	0	0	2	0	0	0	0	0	2	2	0	0	18	0	0	0	1	3	2	0	1	0	0	0	0	0	0	0	0

Lampiran 148. Tabel Curah Hujan Harian Kabupaten Gowa pada Bulan Maret 2001

Nama Stasiun	Mar 1	Mar 2	Mar 3	Mar 4	Mar 5	Mar 6	Mar 7	Mar 8	Mar 9	Mar 10	Mar 11	Mar 12	Mar 13	Mar 14	Mar 15	Mar 16	Mar 17	Mar 18	Mar 19	Mar 20	Mar 21	Mar 22	Mar 23	Mar 24	Mar 25	Mar 26	Mar 27	Mar 28	Mar 29	Mar 30	Mar 31
Bonto Biraeng Kec. Bontonompo	13	38	18	0	75	60	0	0	0	0	0	88	8	50	0	0	0	38	90	0	0	0	0	15	0	0	0	0	8	0	0
Bonto Nompo	32	10	25	36	13	0	0	0	0	5	17	0	0	34	0	20	0	0	0	0	0	17	0	0	48	0	0	0	59	0	6
Julu Bori	0	20	93	110	0	0	42	0	0	0	0	0	166	0	0	0	50	0	102	0	0	0	0	0	0	0	0	0	0	0	0
Kalabajeng	0	22	25	40	60	32	0	0	0	0	0	0	0	111	0	11	0	0	0	115	0	0	0	13	0	0	0	0	0	0	0
Tubajeng Kec. Bajeng	14	10	11	28	3	7	5	0	0	0	6	23	0	0	0	17	38	0	21	0	0	0	0	12	0	0	0	0	7	0	0
Kampili Kec. Pallangga	11	0	35	0	0	38	0	0	0	0	13	0	0	0	44	17	50	32	0	0	0	60	47	0	0	0	0	25	0	0	0
Macini Baji	0	37	0	10	35	26	0	4	0	0	0	25	55	0	0	0	39	5	0	0	0	0	0	0	0	0	0	0	0	0	0
MaMarnang	14	10	11	28	3	7	5	0	0	0	6	23	0	0	17	0	38	0	21	0	0	0	0	12	0	0	0	0	7	0	0
Malino	15	23	19	14	22	16	23	23	20	17	13	14	17	17	17	16	19	15	19	17	10	19	16	11	16	18	9	13	14	10	16

Mandalle	0	22	26	40	60	30	0	0	0	0	0	0	0	110	0	10	0	0	0	114	0	0	0	12	0	0	0	0	0	0	0	0	0	0
Manjalling Kec. Bajeng	19	27	23	101	27	14	4	0	0	0	13	88	0	0	0	30	32	24	82	0	0	0	0	12	0	0	0	0	6	0	0	0		
Pakkatto Kec. Bontomanai Balang-Balang	20	17	19	11	20	60	62	15	15	10	11	5	5	12	13	7	9	12	23	17	17	30	23	24	27	29	10	9	7	0	0	0		
Pakkatto Kec. Bontomarannu	29	18	180	82	95	110	50	67	80	20	9	3	4	15	14	6	11	25	27	14	18	32	19	21	24	5	9	0	0	0	0	0		
Palladingan Kec. Bontolempangan	10	25	7	15	0	0	0	9	5	4	15	0	0	0	3	2	0	0	4	0	0	0	0	0	0	0	0	0	7	9	1	0		
Pallangga Kec. Pallangga	0	24	52	40	128	25	4	0	0	0	0	68	116	0	0	51	21	48	41	39	10	0	0	0	5	0	0	0	0	0	0	4		
Sungguminasa	16	55	128	27	0	31	0	0	0	0	0	0	112	0	0	0	36	47	0	43	0	0	0	36	0	0	0	0	0	0	0	0	0	
Tamaona	18	2	0	0	0	0	2	0	0	0	0	0	0	0	5	6	7	11	0	0	4	0	2	1	0	0	0	0	12	9	0	0		
Tanralili, Desa Manimbahoi, Kec. Parigi	66	38	4	0	0	0	0	10	0	0	0	0	0	2	0	40	44	57	20	0	39	5	0	13	2	0	0	8	17	21	10	0		
Tete Batu	0	26	45	39	138	22	0	0	0	0	0	70	129	0	0	42	19	46	34	43	0	0	0	0	7	0	0	0	0	6	0	0		
Tete Batu Kec. Bontonompo	0	0	0	0	0	0	0	0	0	0	0	0	0	0	0	0	0	0	0	0	0	0	0	0	0	0	0	0	0	0	0	0	0	
Pattalassang Kec. Bontomarannu	0	0	45	60	120	18	18	35	45	0	0	35	0	0	0	25	38	25	0	0	0	0	0	65	3	0	0	0	15	0	0	0		
Samata Kec. Somba Opu	13	5	2	2	6	8	3	0	0	4	4	0	13	5	5	14	2	0	4	3	15	4	2	16	6	4	1	1	10	0	0	0		
Jipang	0	0	0	0	0	0	0	0	0	0	0	121	0	0	0	45	0	0	0	0	0	0	0	0	50	0	0	0	0	0	0	0	0	

Lampiran 149. Tabel Curah Hujan Harian Kabupaten Gowa pada Bulan Maret 2002

Nama Stasiun	Mar 1	Mar 2	Mar 3	Mar 4	Mar 5	Mar 6	Mar 7	Mar 8	Mar 9	Mar 10	Mar 11	Mar 12	Mar 13	Mar 14	Mar 15	Mar 16	Mar 17	Mar 18	Mar 19	Mar 20	Mar 21	Mar 22	Mar 23	Mar 24	Mar 25	Mar 26	Mar 27	Mar 28	Mar 29	Mar 30	Mar 31
Bonto Biraeng Kec. Bontonompo	0	0	0	0	50	75	100	60	0	0	25	0	28	0	0	0	0	0	0	0	0	0	0	0	0	18	0	0	15	0	0
Bonto Nampo	0	41	0	0	42	18	46	0	0	0	32	5	0	0	0	0	0	0	0	22	0	0	0	0	0	0	0	0	100	21	7
Julu Bori	0	0	0	0	0	41	29	3	14	0	50	35	42	0	11	0	0	0	3	4	7	11	8	0	0	0	0	4	6	5	0
Kalabajeng	0	0	0	0	0	30	0	40	50	0	0	26	0	0	0	0	0	0	0	0	0	0	0	0	0	0	0	35	40	0	0
Tubajeng Kec. Bajeng	0	0	0	0	0	0	0	0	0	0	0	0	0	0	0	0	0	0	0	0	0	0	0	0	0	0	280	30	0	0	70

Kampili Kec. Pallangga	24	0	15	0	0	0	0	34	0	75	3	43	0	0	26	0	95	0	0	0	17	35	0	23	0	0	0	80	11	0	0
Macini Baji	0	7	0	0	0	0	15	8	86	20	0	22	0	0	15	0	0	9	0	10	0	0	0	0	25	5	0	0	0	7	0
MaMarnang	0	0	0	0	0	0	0	0	0	0	0	0	0	0	0	0	0	0	0	0	0	0	0	0	0	0	280	30	0	0	0
Malino	0	0	0	0	1	4	5	1	6	0	8	7	0	1	0	16	0	0	1	0	0	2	4	6	3	1	2	0	0	0	1
Mandalle	0	0	0	0	0	32	0	40	49	0	0	27	0	0	0	0	0	0	0	0	0	0	0	0	0	0	0	35	41	0	0
Manjalling Kec. Bajeng	0	0	0	0	0	65	51	31	5	0	40	3	0	0	0	15	0	7	1	0	0	0	0	43	12	67	0	0	0	0	
Pakkatto Kec. Bontomanai Balang-Balang	0	0	0	10	17	25	30	24	37	0	0	0	0	0	0	0	0	0	0	0	12	0	0	40	60	59	46	44	0	0	0
Pakkatto Kec. Bontomarannu	0	0	0	12	26	22	34	30	40	0	0	0	0	0	0	0	0	0	0	0	0	0	52	57	58	70	0	0	0	0	
Palladingan Kec. Bontolempangan	10	0	0	30	5	7	0	0	20	0	4	1	0	0	0	7	10	0	0	0	1	30	0	3	0	0	9	0	15	10	0
Pallangga Kec. Pallangga	0	0	5	0	0	50	10	79	62	4	0	40	0	3	0	0	0	0	0	4	23	0	0	0	0	8	33	0	89	0	0
Sungguminasa	0	0	0	0	0	0	133	56	44	47	0	52	8	9	0	0	0	0	29	25	0	0	0	0	0	0	34	14	155	0	0
Tamaona	14	20	26	21	0	0	0	0	7	9	0	0	0	13	0	0	0	4	3	0	0	0	0	24	0	0	27	0	0	17	51
Tanrallii, Desa Manimbahoi, Kec. Parigi	0	0	0	0	0	0	56	31	0	11	3	8	39	3	12	0	13	42	12	19	0	0	22	30	0	0	18	3	0	6	11
Tete Batu	0	0	0	0	0	0	133	19	100	65	0	58	0	3	0	0	0	0	0	19	0	0	0	14	30	98	0	0	0	0	
Tete Batu Kec. Bontonompo	0	0	0	0	0	0	0	0	0	0	0	0	0	0	0	0	0	0	0	0	0	0	0	0	0	0	0	0	0	0	0
Pattallassang Kec. Bontomarannu	13	12	12	0	0	0	38	10	23	25	0	30	70	13	25	13	8	25	0	78	0	33	0	85	3	8	23	5	0	0	0
Samata Kec. Somba Opu	0	0	0	0	0	78	17	20	15	23	2	80	3	0	17	0	15	4	5	78	4	59	3	5	16	2	3	4	15	37	0
Jipang	0	0	0	0	0	0	95	39	27	20	0	28	0	0	0	0	0	0	0	0	0	0	0	0	0	0	28	96	0	0	0

Lampiran 150. Tabel Curah Hujan Harian Kabupaten Gowa pada Bulan Maret 2003

Nama Stasiun	Mar 1	Mar 2	Mar 3	Mar 4	Mar 5	Mar 6	Mar 7	Mar 8	Mar 9	Mar 10	Mar 11	Mar 12	Mar 13	Mar 14	Mar 15	Mar 16	Mar 17	Mar 18	Mar 19	Mar 20	Mar 21	Mar 22	Mar 23	Mar 24	Mar 25	Mar 26	Mar 27	Mar 28	Mar 29	Mar 30	Mar 31
Bonto Biraeng Kec. Bontonompo	0	50	0	0	0	0	0	0	0	30	0	0	0	0	0	0	18	0	30	0	0	10	0	0	0	5	0	0	13	0	0

Lampiran 151. Tabel Curah Hujan Harian Kabupaten Gowa pada Bulan Maret 2004

Nama Stasiun	Mar 1	Mar 2	Mar 3	Mar 4	Mar 5	Mar 6	Mar 7	Mar 8	Mar 9	Mar 10	Mar 11	Mar 12	Mar 13	Mar 14	Mar 15	Mar 16	Mar 17	Mar 18	Mar 19	Mar 20	Mar 21	Mar 22	Mar 23	Mar 24	Mar 25	Mar 26	Mar 27	Mar 28	Mar 29	Mar 30	Mar 31
Bonto Biraeng Kec. Bontonompo	0	0	0	0	0	85	0	20	0	0	55	75	55	85	55	73	55	0	70	35	8	5	0	20	0	0	0	0	0	0	0
Bonto Nompo	0	102	0	0	0	51	21	0	0	0	0	40	30	62	31	80	50	0	0	0	27	65	25	20	0	0	0	0	0	0	34
Julu Bori	0	0	25	80	17	34	0	0	118	0	3	98	82	53	41	32	0	0	75	0	0	0	0	0	0	0	0	0	4	0	0
Kalabajeng	20	0	15	0	10	11	0	15	20	25	30	25	30	0	45	40	50	0	100	65	50	10	11	0	0	10	0	0	3	0	0
Tubajeng Kec. Bajeng	0	0	0	3	56	38	33	13	28	58	16	33	58	69	55	40	60	36	0	0	0	0	20	11	0	0	0	0	0	0	0
Kampili Kec. Pallangga	0	0	15	48	0	35	60	56	90	0	100	25	90	30	11	75	0	17	0	0	0	0	0	0	15	75	50	0	0	0	0
Macini Baji	0	0	22	0	26	0	0	20	0	0	0	0	32	0	0	0	23	0	0	0	9	0	0	0	19	0	0	0	0	0	0
MaMarnang	18	11	31	21	18	21	22	22	13	16	14	19	12	11	14	14	13	10	8	10	16	11	16	17	14	16	30	8	10	7	11
Malino	26	0	2	38	2	20	0	48	79	21	61	50	73	33	26	13	43	61	17	5	35	5	45	79	0	0	25	4	2	2	0
Mandalle	20	0	15	0	10	10	0	18	20	25	25	25	10	0	45	41	50	0	95	60	50	11	10	0	0	10	0	0	4	0	11
Manjalling Kec. Bajeng	0	0	11	50	2	16	2	4	92	25	5	19	66	50	26	57	39	25	0	8	0	0	13	1	0	0	0	0	0	0	0
Pakkatto Kec. Bontomanai Balang-Balang	80	65	0	0	50	30	100	100	0	0	0	36	57	0	65	55	80	0	0	100	80	65	0	70	90	0	0	100	80	60	0
Pakkatto Kec. Bontomarannu	0	0	0	30	41	31	0	0	28	97	0	16	24	0	0	33	45	2	0	0	0	0	0	0	0	0	0	0	0	0	0
Palladingan Kec. Bontolempangan	2	0	0	1	2	0	0	3	7	5	1	0	0	0	4	9	0	0	0	4	5	9	13	0	0	20	4	3	1	0	0
Pallangga Kec. Pallangga	25	15	0	10	0	5	50	20	13	15	5	10	3	51	23	20	15	10	0	0	0	8	0	20	15	0	0	5	0	0	0
Sungguminasa	0	0	0	24	36	28	0	20	11	105	9	10	20	0	0	41	36	0	0	0	0	0	10	0	0	0	0	0	0	0	38
Tamaona	0	0	0	0	0	0	3	8	11	26	21	27	0	0	0	0	14	29	56	67	90	114	72	41	0	0	0	0	0	0	0
Tanrallii, Desa Manimbahoi, Kec. Parigi	22	0	0	50	3	24	1	50	81	13	58	47	49	38	30	16	29	74	20	6	29	9	54	83	6	0	0	32	0	3	3
Tete Batu	0	0	0	9	58	0	25	0	26	110	7	10	11	53	104	38	8	26	0	0	0	0	0	17	3	0	0	0	0	0	4
Tete Batu Kec. Bontonompo	0	0	0	0	0	0	0	0	0	0	0	0	0	0	0	0	0	0	0	0	0	0	0	0	0	0	0	0	0	0	0
Pattallassang Kec. Bontomarannu	0	0	0	8	50	10	8	0	0	100	5	73	75	0	40	15	25	35	38	0	0	0	5	28	0	0	0	0	0	0	55

Samata Kec. Somba Opu	0	0	0	30	12	15	22	40	93	45	18	62	6	67	81	91	44	21	14	2	0	32	17	8	0	0	7	0	9	0	0
Jipang	0	0	0	15	76	0	0	0	27	36	0	12	43	56	23	36	27	16	42	4	0	0	0	0	0	0	0	0	0	10	0

Lampiran 152. Tabel Curah Hujan Harian Kabupaten Gowa pada Bulan Maret 2005

Nama Stasiun	Mar 1	Mar 2	Mar 3	Mar 4	Mar 5	Mar 6	Mar 7	Mar 8	Mar 9	Mar 10	Mar 11	Mar 12	Mar 13	Mar 14	Mar 15	Mar 16	Mar 17	Mar 18	Mar 19	Mar 20	Mar 21	Mar 22	Mar 23	Mar 24	Mar 25	Mar 26	Mar 27	Mar 28	Mar 29	Mar 30	Mar 31
Bonto Biraeng Kec. Bontonompo	0	52	33	0	10	0	0	0	23	13	0	0	38	0	15	0	0	0	0	43	0	0	0	33	0	0	0	50	0	0	0
Bonto Nompo	0	35	0	0	0	0	0	0	0	0	40	0	0	0	0	0	0	0	0	0	0	0	0	0	0	0	0	0	0	30	0
Julu Bori	56	64	0	0	0	0	0	0	0	27	3	98	82	53	41	32	0	0	75	0	0	0	0	0	0	0	0	0	4	0	0
Kalabajeng	19	20	8	50	8	0	0	0	4	15	0	0	0	4	0	18	0	0	0	0	6	4	0	0	0	0	6	67	0	0	0
Tubajeng Kec. Bajeng	18	20	7	50	7	0	0	0	3	15	0	0	0	4	0	3	0	0	0	0	5	3	0	0	0	0	5	65	0	0	0
Kampili Kec. Pallangga	24	0	15	0	0	0	34	0	75	0	0	43	0	0	26	0	0	0	0	17	0	0	0	0	0	0	0	0	0	0	0
Macini Baji	0	0	0	14	0	0	12	0	0	55	0	0	0	0	8	0	0	0	0	0	22	0	0	0	18	0	0	0	154	0	0
MaMarnang	18	20	7	50	7	0	0	0	3	15	0	0	0	4	0	3	0	0	0	0	5	3	0	0	0	0	5	6	0	0	0
Malino	13	20	82	75	20	28	25	9	1	4	0	0	13	4	3	1	0	0	22	36	13	2	3	60	0	14	6	10	0	3	21
Mandalle	18	19	9	10	0	0	0	0	5	16	0	0	0	3	0	19	0	0	0	0	5	4	0	0	0	0	5	60	0	0	0
Manjalling Kec. Bajeng	7	9	15	17	5	8	5	0	0	0	0	0	0	0	0	0	0	0	0	12	0	0	7	0	2	0	21	0	3	15	
Pakkatto Kec. Bontomanai Balang-Balang	8	6	10	0	0	7	0	0	9	7	0	0	0	9	0	4	0	0	0	6	0	0	0	0	0	0	5	10	0	0	5
Pakkatto Kec. Bontomarannu	0	0	0	36	3	15	0	0	71	0	3	0	0	0	1	0	0	0	0	0	0	0	0	8	100	6	0	52	0	2	0
Palladingan Kec. Bontolempangan	9	1	7	0	0	0	15	0	35	0	0	40	25	0	0	0	0	0	10	0	0	7	15	45	90	55	30	20	60	80	150
Pallangga Kec. Pallangga	0	0	0	15	40	18	6	13	26	0	0	0	6	0	8	16	20	0	0	18	36	40	13	0	0	28	30	25	18	0	13
Sungguminasa	11	0	0	32	13	0	0	0	28	0	0	0	0	0	0	0	0	0	0	0	0	0	0	1	147	5	2	36	2	0	0
Tamaona	6	12	42	15	2	4	5	0	0	0	0	0	0	0	0	0	0	0	11	0	0	0	0	28	8	7	9	0	0	8	0
Tanrallii, Desa Manimbahoi,	11	10	28	65	54	13	7	10	17	2	7	0	0	7	2	0	3	0	6	14	20	11	0	45	43	0	13	7	22	26	3

Palladingan Kec. Bontolempangan	25	0	10	15	25	90	0	10	0	15	25	4	0	2	0	0	0	0	0	0	0	0	0	0	0	0	0	0	30	10	15
Pallangga Kec. Pallangga	31	15	7	45	26	15	5	3	0	0	2	2	0	0	0	0	0	0	0	0	23	0	0	0	0	0	0	1	34	12	7
Sungguminasa	50	109	0	18	17	19	18	18	0	0	0	30	0	0	0	0	0	0	0	0	46	0	0	0	0	0	119	4	4	7	1
Tamaona	25	18	0	10	20	9	0	0	0	0	0	0	0	0	0	0	0	0	0	20	0	0	0	0	0	0	66	0	19	6	
Tanrallii, Desa Manimbahoi, Kec. Parigi	7	54	27	2	42	40	43	0	0	5	7	5	9	0	0	0	0	0	0	19	0	0	15	0	0	0	0	110	12	41	
Tete Batu	32	91	25	5	29	21	40	0	0	22	12	2	9	0	0	0	0	0	0	50	0	0	0	0	0	0	0	84	8	1	
Tete Batu Kec. Bontonompo	0	0	0	0	0	0	0	0	0	0	0	0	0	0	0	0	0	0	0	0	0	0	0	0	0	0	0	0	0	0	
Pattalassang Kec. Bontomarannu	73	18	23	18	20	28	0	0	0	25	35	3	0	0	3	0	0	0	5	25	0	0	0	0	0	0	25	303	10	3	
Samata Kec. Somba Opu	0	41	0	0	42	18	46	0	0	0	32	5	0	0	0	0	0	0	0	22	0	0	0	0	0	0	0	100	21	7	
Jipang	41	47	0	0	0	0	0	0	0	0	0	0	0	0	0	0	0	0	0	27	0	0	0	0	0	0	0	141	17	12	

Lampiran 154. Tabel Curah Hujan Harian Kabupaten Gowa pada Bulan Maret 2007

Nama Stasiun	Mar 1	Mar 2	Mar 3	Mar 4	Mar 5	Mar 6	Mar 7	Mar 8	Mar 9	Mar 10	Mar 11	Mar 12	Mar 13	Mar 14	Mar 15	Mar 16	Mar 17	Mar 18	Mar 19	Mar 20	Mar 21	Mar 22	Mar 23	Mar 24	Mar 25	Mar 26	Mar 27	Mar 28	Mar 29	Mar 30	Mar 31
Bonto Biraeng Kec. Bontonompo	0	0	0	0	0	0	0	0	0	0	0	0	0	0	0	0	100	15	0	13	0	0	13	12	0	0	0	0	0	18	0
Bonto Nomp	40	93	0	0	0	0	42	0	0	0	0	12	0	12	36	0	0	0	8	0	0	0	45	0	0	33	64	63	42	17	12
Julu Bori	5	0	0	0	8	14	0	0	0	0	0	0	0	16	19	0	0	76	36	0	18	5	21	25	33	46	6	0	0	0	
Kalabajeng	0	0	0	0	0	0	0	0	0	0	0	0	0	0	25	0	0	57	0	0	0	18	12	0	44	0	0	14	0	0	0
Tubajeng Kec. Bajeng	15	0	0	0	0	0	0	0	0	0	0	0	0	0	0	0	18	11	0	0	0	8	5	8	0	0	0	0	0	0	0
Kampili Kec. Pallangga	15	25	0	0	0	0	20	0	7	35	80	100	11	0	0	0	50	26	0	0	0	17	30	55	0	0	100	0	0	0	0
Macini Baji	0	0	0	0	0	0	0	0	0	0	0	0	12	0	0	0	0	0	32	25	0	8	29	15	50	0	0	0	6	0	0
MaMarnang	15	0	0	0	0	0	0	0	0	0	0	0	0	0	0	0	18	16	0	0	0	8	5	8	0	0	0	0	0	0	0
Malino	0	59	0	0	3	17	0	11	0	5	0	0	16	17	1	2	56	8	0	28	5	4	10	8	23	0	7	34	2	0	7

Mandalle	12	0	0	0	0	7	0	0	0	0	0	0	0	12	11	0	0	82	15	0	4	7	19	11	33	8	4	16	3	0	0
Manjalling Kec. Bajeng	0	0	0	0	0	0	0	0	0	0	0	0	19	0	0	0	17	13	0	3	0	13	18	5	17	13	0	0	3	0	0
Pakkatto Kec. Bontomanai Balang-Balang	15	10	0	0	0	20	0	0	0	0	0	0	35	20	0	0	25	0	15	10	10	40	20	35	0	10	0	40	0	30	0
Pakkatto Kec. Bontomarannu	0	0	2	0	0	0	0	0	0	0	0	0	0	23	13	0	0	61	0	0	0	0	29	5	33	8	0	0	0	0	9
Palladingan Kec. Bontolempangan	4	0	5	7	0	0	3	4	0	0	0	0	0	0	1	3	0	0	0	10	0	4	75	0	15	0	0	0	0	3	1
Pallangga Kec. Pallangga	12	0	0	0	0	7	11	0	0	0	0	0	0	6	14	0	0	22	24	0	7	4	18	27	32	38	4	0	0	0	0
Sungguminasa	0	0	0	0	3	0	0	0	0	0	0	0	4	2	0	0	5	0	0	0	0	0	0	0	10	5	0	17	0	0	0
Tamaona	10	0	0	0	0	0	0	6	11	0	0	0	5	7	0	0	0	9	0	21	0	0	0	0	28	0	0	0	0	0	46
Tanralili, Desa Manimbahoi, Kec. Parigi	30	0	28	0	0	9	9	0	2	0	0	0	0	0	10	0	8	14	9	0	24	3	8	7	5	19	0	10	24	0	0
Tete Batu	12	0	0	0	0	9	0	0	0	0	0	0	0	0	4	0	0	45	2	0	4	21	22	32	0	0	0	0	0	7	0
Tete Batu Kec. Bontonompo	0	0	36	52	0	0	43	0	24	0	0	17	0	0	28	54	0	0	0	0	19	0	32	0	0	44	0	0	25	33	40
Pattalassang Kec. Bontomarannu	0	0	0	0	0	0	0	0	0	0	0	0	0	0	0	0	0	0	0	0	0	0	0	0	0	0	0	0	0	0	0
Samata Kec. Somba Opu	12	9	0	0	0	0	11	0	18	0	0	8	0	0	0	10	0	0	15	0	0	0	0	0	0	21	16	0	0	0	0
Jipang	0	0	0	0	0	0	0	0	0	0	0	0	0	0	0	0	0	0	0	0	0	0	0	0	0	0	0	0	0	0	0

Lampiran 155. Tabel Curah Hujan Harian Kabupaten Gowa pada Bulan Maret 2008

Nama Stasiun	Mar 1	Mar 2	Mar 3	Mar 4	Mar 5	Mar 6	Mar 7	Mar 8	Mar 9	Mar 10	Mar 11	Mar 12	Mar 13	Mar 14	Mar 15	Mar 16	Mar 17	Mar 18	Mar 19	Mar 20	Mar 21	Mar 22	Mar 23	Mar 24	Mar 25	Mar 26	Mar 27	Mar 28	Mar 29	Mar 30	Mar 31
Bonto Biraeng Kec. Bontonompo	38	0	0	40	35	0	0	0	0	0	0	0	0	38	0	0	0	0	0	20	0	0	20	8	0	0	0	0	0	18	0
Bonto Nampo	0	0	0	0	0	49	21	10	0	10	22	45	50	77	0	0	0	60	40	0	0	32	0	0	17	0	0	0	0	0	38
Julu Bori	8	12	9	11	5	8	9	5	18	6	10	12	30	11	8	6	5	10	12	7	7	5	5	4	11	8	8	5	7	3	2
Kalabajeng	25	0	30	25	35	35	0	10	0	10	0	11	0	11	0	0	0	0	0	0	0	25	0	0	20	0	0	0	0	0	0
Tubajeng Kec. Bajeng	54	0	0	68	25	8	0	0	5	0	4	3	7	12	10	3	0	0	0	0	23	10	0	28	10	0	0	0	0	0	3

Bonto Nempo	15	0	0	0	30	26	20	19	25	20	8	0	0	6	10	32	0	0	0	0	0	0	0	0	0	0	0	0	0	0	0	4
Julu Bori	0	0	40	10	13	0	60	15	0	0	0	0	0	0	0	0	0	13	0	0	0	0	0	0	0	0	0	0	0	0	0	
Kalabajeng	0	25	0	20	0	30	0	35	0	0	0	25	0	30	0	0	0	15	0	0	0	0	0	20	0	0	0	30	0	0	0	
Tubajeng Kec. Bajeng	20	41	0	0	18	0	0	85	0	0	65	80	0	0	0	0	0	85	0	0	0	0	0	0	0	0	0	0	16	0		
Kampili Kec. Pallangga	0	0	0	0	0	10	0	0	0	0	0	0	0	0	0	0	0	0	15	0	10	0	0	0	20	0	0	15	0	0		
Macini Baji	0	0	0	0	30	0	0	0	0	0	0	0	0	0	0	0	0	0	0	0	0	0	0	0	0	0	0	0	0	0	0	
MaMarnang	20	41	0	0	18	0	0	85	0	0	65	80	0	0	0	0	0	85	0	0	0	0	0	0	0	0	0	0	0	16	0	
Malino	18	0	2	45	0	1	8	15	24	43	2	16	0	17	1	21	0	2	2	0	0	0	0	0	3	0	4	30	0	4	0	
Mandalle	2	5	0	0	28	1	0	0	0	0	4	27	0	0	0	0	0	14	0	0	0	0	0	0	0	0	0	0	0	21	0	
Manjalling Kec. Bajeng	30	0	0	19	0	0	40	0	16	30	15	0	0	0	0	0	10	0	0	0	0	0	0	0	0	0	0	40	0	0		
Pakkatto Kec. Bontomanai Balang-Balang	5	0	14	0	0	0	30	5	0	0	7	0	3	0	0	0	5	0	0	20	0	0	0	13	0	20	0	0	10	0	0	
Pakkatto Kec. Bontomarannu	0	0	0	0	12	0	0	80	0	0	0	0	0	0	0	0	0	0	0	0	0	0	0	0	0	0	0	0	10	0		
Palladingan Kec. Bontolempangan	10	90	0	0	60	10	0	10	40	0	15	40	70	20	12	0	0	0	60	0	0	0	0	0	0	0	0	0	0	0	0	
Pallangga Kec. Pallangga	76	52	0	0	0	23	0	39	52	78	92	0	0	18	0	0	0	21	0	0	0	0	0	0	0	0	0	0	14	0		
Sungguminasa	3	4	0	0	0	0	0	0	0	0	0	0	0	4	6	0	13	18	25	12	0	0	0	0	0	0	0	0	0	0	0	
Tamaona	0	0	0	0	0	0	16	24	9	12	4	8	60	42	0	0	19	0	21	26	8	2	6	0	0	0	0	0	29	32	0	
Tanralili, Desa Manimbahoi, Kec. Parigi	28	21	29	21	11	17	16	16	9	5	9	6	12	16	8	16	16	24	9	11	24	9	10	19	9	3	6	8	33	14	13	
Tete Batu	22	40	18	15	0	0	14	20	16	17	0	0	0	0	0	0	0	0	0	0	0	0	0	0	0	0	0	0	0	0	0	
Tete Batu Kec. Bontonompo	0	2	6	0	5	4	0	7	6	0	0	0	0	1	2	0	4	6	20	0	0	0	0	0	2	2	0	0	0	0	0	
Pattalassang Kec. Bontomarannu	13	0	0	40	75	0	5	10	23	0	20	43	0	13	5	0	0	0	0	0	0	0	0	0	35	0	0	20	0	0		
Samata Kec. Somba Opu	8	8	1	7	7	18	9	6	16	11	9	17	10	9	11	20	6	7	4	14	9	11	5	10	20	4	3	4	14	5	1	
Jipang	7	0	0	0	0	0	0	0	8	34	20	0	0	0	0	0	10	0	0	0	0	0	0	0	15	0	8	0	0	0		

Lampiran 157. Tabel Curah Hujan Harian Kabupaten Gowa pada Bulan Maret 2010

Nama Stasiun	Mar 1	Mar 2	Mar 3	Mar 4	Mar 5	Mar 6	Mar 7	Mar 8	Mar 9	Mar 10	Mar 11	Mar 12	Mar 13	Mar 14	Mar 15	Mar 16	Mar 17	Mar 18	Mar 19	Mar 20	Mar 21	Mar 22	Mar 23	Mar 24	Mar 25	Mar 26	Mar 27	Mar 28	Mar 29	Mar 30	Mar 31
Bonto Biraeng Kec. Bontonompo	0	0	11	0	75	0	0	0	0	0	72	0	0	0	0	0	0	0	0	0	0	0	0	0	0	0	0	32	0	17	67
Bonto Nompo	0	0	0	50	0	50	0	0	21	10	0	0	0	0	0	0	0	0	0	0	46	0	64	0	0	0	0	0	0	0	0
Julu Bori	30	70	11	0	0	0	0	0	0	0	0	0	0	0	0	0	0	0	0	0	0	0	0	0	0	0	0	0	0	0	0
Kalabajeng	0	14	0	50	0	0	0	0	0	40	0	90	0	0	0	0	0	0	0	0	0	0	0	0	0	0	0	0	0	30	0
Tubajeng Kec. Bajeng	0	0	0	50	0	12	0	10	0	15	0	17	0	0	0	0	0	0	0	0	0	0	0	0	0	0	0	0	20	0	15
Kampili Kec. Pallangga	0	0	0	0	0	0	0	25	15	0	0	0	0	0	0	0	0	0	35	0	0	0	50	70	26	75	35	0	0	55	0
Macini Baji	0	0	0	0	76	55	0	0	10	23	0	0	0	0	0	0	0	0	0	0	0	0	0	0	0	0	0	12	43	24	41
MaMarnang	0	0	0	50	0	12	0	10	0	15	0	17	0	0	0	0	0	0	0	0	0	0	0	0	0	0	0	0	20	0	15
Malino	1	0	18	5	0	1	0	9	16	59	20	27	0	0	3	5	0	15	85	6	6	38	12	6	14	0	45	2	6	18	42
Mandalle	0	0	15	75	0	30	0	0	0	0	0	50	0	0	0	0	0	0	0	0	0	0	0	0	0	0	0	0	27	0	11
Manjalling Kec. Bajeng	0	40	61	0	16	0	0	29	0	0	77	0	0	0	0	0	0	0	0	0	0	0	0	0	0	0	50	44	0	90	84
Pakkatto Kec. Bontomanai Balang-Balang	0	0	11	0	5	0	0	0	10	14	18	0	0	4	0	0	11	0	7	0	19	0	0	0	15	0	6	12	15	23	10
Pakkatto Kec. Bontomarannu	0	29	0	0	26	0	0	0	0	0	0	0	0	0	0	0	0	0	0	0	31	60	0	0	0	51	0	0	26	27	25
Palladingan Kec. Bontolempangan	0	0	0	0	0	0	0	70	90	0	0	0	0	0	15	10	0	0	0	0	0	30	0	0	0	90	15	10	0	0	20
Pallangga Kec. Pallangga	0	0	47	1	33	0	10	8	4	0	17	0	2	0	0	0	0	0	0	0	0	0	0	0	0	0	0	24	0	28	50
Sungguminasa	0	0	0	53	0	0	0	0	25	0	70	90	0	0	0	0	0	0	0	0	41	1	0	0	20	0	0	41	42	2	17
Tamaona	0	0	0	0	0	0	4	7	12	8	6	0	0	9	21	0	0	0	0	19	24	40	37	28	0	0	16	8	27	24	18
Tanrallii, Desa Manimbahoi, Kec. Parigi	28	21	29	21	11	17	16	16	9	5	9	6	12	16	8	16	16	24	9	11	24	9	10	19	9	3	6	8	33	14	13
Tete Batu	0	0	0	38	31	0	0	0	82	0	18	43	0	0	0	0	0	0	0	0	0	0	0	0	17	0	0	11	23	21	12
Tete Batu Kec. Bontonompo	0	0	0	0	0	0	0	5	6	0	0	0	0	0	8	3	0	0	0	0	0	5	0	0	0	11	20	8	2	0	14
Pattallassang Kec. Bontomarannu	0	25	0	0	0	0	0	0	0	25	13	50	0	0	0	0	0	0	0	18	0	0	10	5	0	3	0	18	10	30	23

Samata Kec. Somba Opu	0	0	2	37	0	0	0	0	40	0	0	53	88	0	0	0	2	0	0	0	57	0	0	1	33	0	0	50	52	0	20
Jipang	0	0	0	0	0	0	0	5	87	0	0	41	0	0	0	0	0	0	0	0	0	13	0	10	0	0	0	24	8	0	0

Lampiran 158. Tabel Curah Hujan Harian Kabupaten Gowa pada Bulan Maret 2011

Nama Stasiun	Mar 1	Mar 2	Mar 3	Mar 4	Mar 5	Mar 6	Mar 7	Mar 8	Mar 9	Mar 10	Mar 11	Mar 12	Mar 13	Mar 14	Mar 15	Mar 16	Mar 17	Mar 18	Mar 19	Mar 20	Mar 21	Mar 22	Mar 23	Mar 24	Mar 25	Mar 26	Mar 27	Mar 28	Mar 29	Mar 30	Mar 31
Bonto Biraeng Kec. Bontonompo	95	8	0	0	0	0	5	5	0	10	8	5	10	35	0	0	0	0	0	0	0	53	0	8	38	60	23	35	0	8	70
Bonto Nampo	7	8	66	14	0	11	38	0	0	0	0	0	0	0	0	0	0	0	0	33	0	27	3	0	0	0	0	17	10	0	0
Julu Bori	45	33	0	0	0	0	0	0	0	4	44	56	35	40	68	0	0	11	14	0	0	0	0	0	22	33	45	65	55	52	11
Kalabajeng	0	20	0	16	0	0	20	0	12	0	0	0	0	100	0	0	4	0	10	0	0	0	75	0	60	90	0	70	25	30	0
Tubajeng Kec. Bajeng	155	125	25	0	0	0	50	0	0	0	0	25	0	18	87	3	0	0	12	0	0	0	74	0	0	50	75	63	52	50	54
Kampili Kec. Pallangga	0	0	0	0	15	0	0	0	0	0	0	25	0	0	0	0	20	35	0	0	0	0	0	0	25	35	30	40	50	65	65
Macini Baji	83	49	8	0	0	0	42	0	0	0	0	32	0	17	110	0	0	0	14	0	0	0	50	0	25	35	51	67	0	6	5
Majannang	15	25	0	0	0	50	0	0	0	0	0	25	0	18	87	30	0	0	12	0	0	0	74	0	0	50	75	63	52	50	54
Malino	86	23	5	2	0	2	37	12	0	20	29	6	56	93	3	0	4	23	13	33	15	42	5	2	45	32	81	29	5	28	71
Mandalle	14	5	15	10	13	13	7	11	12	6	7	13	7	8	8	3	5	12	9	12	8	10	10	5	8	6	6	7	10	9	3
Manjalling Kec. Bajeng	69	23	0	0	0	37	0	0	0	0	12	19	17	88	6	0	0	8	0	0	2	66	14	3	43	67	40	55	70	18	49
Pakkatto Kec. Bontomanai Balang-Balang	163	15	0	0	0	14	0	0	11	30	3	0	10	98	7	0	0	8	0	0	0	15	0	0	35	10	7	11	27	50	80
Pakkatto Kec. Bontomarannu	52	17	65	0	0	0	0	11	0	50	21	25	39	75	37	0	0	0	58	15	22	21	0	0	61	32	0	0	112	95	80
Palladingan Kec. Bontolempangan	0	0	0	4	1	9	5	2	1	0	15	10	16	17	4	0	0	9	0	0	10	9	0	0	17	12	13	10	8	6	4
Pallangga Kec. Pallangga	28	12	0	0	32	12	0	21	17	13	21	35	16	38	21	15	5	0	0	0	0	3	36	14	23	15	13	29	24	53	91
Sungguminasa	67	47	11	0	0	0	0	0	8	0	32	34	5	30	70	0	0	0	15	1	0	0	92	0	34	56	52	56	100	2	0
Tamaona	0	0	0	0	0	0	3	11	17	26	36	18	24	29	39	46	9	0	0	28	38	46	35	29	0	0	19	20	27	16	0
Tanralili, Desa Manimbahoi, Kec. Parigi	28	21	29	21	11	17	16	16	9	5	9	6	12	16	8	16	16	24	9	11	24	9	10	19	9	3	6	8	33	14	13
Tete Batu	92	16	0	0	0	0	55	0	0	0	13	34	0	44	110	0	0	0	0	0	0	0	69	0	0	46	72	114	88	0	16
Tete Batu Kec. Bontonompo	0	3	11	19	1	4	14	3	9	2	3	4	0	1	10	14	1	2	8	8	5	1	10	0	1	24	5	2	11	13	14
Pattallassang Kec. Bontomarannu	17	75	30	15	50	0	0	0	50	0	50	20	15	12	67	0	0	0	67	0	0	0	0	90	22	30	17	75	55	0	25
Samata Kec.	8	7	1	9	7	17	8	6	18	11	8	19	16	9	10	18	6	7	4	13	12	10	5	10	21	3	3	7	17	4	2

Somba Opu																																				
Jipang	0	42	0	0	0	0	0	0	0	0	15	8	0	0	19	0	0	0	0	0	0	0	0	23	0	16	11	0	32	51	12	27				

Lampiran 159. Tabel Curah Hujan Harian Kabupaten Gowa pada Bulan Maret 2012

Nama Stasiun	Mar 1	Mar 2	Mar 3	Mar 4	Mar 5	Mar 6	Mar 7	Mar 8	Mar 9	Mar 10	Mar 11	Mar 12	Mar 13	Mar 14	Mar 15	Mar 16	Mar 17	Mar 18	Mar 19	Mar 20	Mar 21	Mar 22	Mar 23	Mar 24	Mar 25	Mar 26	Mar 27	Mar 28	Mar 29	Mar 30
Bonto Biraeng Kec. Bontonompo	10	0	25	0	30	10	0	0	70	30	0	10	65	50	0	0	0	0	50	37	37	0	0	17	0	0	0	45	0	0
Bonto Nompo	0	0	0	0	0	0	0	0	0	0	0	0	0	0	0	0	0	0	0	0	0	0	0	0	0	0	0	0	0	0
Julu Bori	0	9	12	0	0	6	9	0	8	0	0	10	7	0	20	15	0	0	13	6	0	23	21	11	0	0	30	26	45	47
Kalabajeng	0	0	0	0	0	0	0	0	0	0	0	0	15	70	20	0	0	35	0	35	0	28	0	0	13	0	0	0	0	0
Tubajeng Kec. Bajeng	0	1	0	2	5	5	4	0	0	0	0	3	2	3	5	5	0	0	0	13	0	0	3	4	0	0	3	3	0	1
Kampili Kec. Pallangga	0	0	0	0	0	0	0	0	0	0	0	100	49	70	109	0	0	0	90	0	90	0	0	0	0	0	0	0	0	0
Macini Baji	5	7	0	12	17	25	0	0	24	27	0	47	12	82	91	11	0	0	0	59	52	32	0	0	20	0	0	0	7	0
Majannang	0	10	0	15	45	50	40	0	0	0	0	25	15	30	45	50	0	0	0	125	0	0	25	40	0	0	30	25	0	5
Malino	1	0	3	2	3	0	0	1	2	0	1	0	5	4	3	0	0	4	4	0	3	0	0	2	1	2	1	17	0	4
Mandalle	12	8	0	26	26	32	2	0	13	41	0	23	3	85	64	27	0	0	0	0	57	33	0	0	15	0	0	0	20	5
Manjalling Kec. Bajeng	11	0	30	51	23	0	0	23	33	0	28	11	68	58	28	0	0	0	61	51	35	0	0	16	0	0	0	41	5	16
Pakkatto Kec. Bontomanai Balang-Balang	0	0	14	77	0	5	0	0	7	26	40	89	31	86	9	5	0	0	80	51	7	16	0	25	0	0	0	5	0	15
Pakkatto Kec. Bontomarannu	50	0	0	75	70	25	0	0	42	31	0	0	5	0	0	0	75	42	25	55	48	10	0	0	11	0	0	2	3	5
Palladingan Kec. Bontolempangan	9	4	15	10	2	1	2	4	0	0	0	1	10	1	1	4	0	0	0	0	3	0	0	0	1	0	0	4	7	9
Pallangga Kec. Pallangga	2	0	0	7	10	3	14	7	9	0	0	14	5	39	15	50	23	0	0	32	40	35	2	6	0	0	0	0	16	0
Sungguminasa	0	0	0	10	38	10	4	0	12	12	0	40	5	20	8	20	0	0	0	6	0	0	0	0	10	0	3	5	3	0
Tamaona	13	26	29	38	42	32	0	0	0	0	16	14	8	21	0	0	6	12	9	0	0	0	0	19	24	28	34	98	21	0
Tanralli, Desa Manimbahoi, Kec. Parigi	28	21	29	21	11	17	16	16	9	5	9	6	12	16	8	16	16	24	9	11	24	9	10	19	9	3	6	8	33	14
Tete Batu	0	0	36	66	55	65	0	0	29	0	0	62	34	80	0	110	0	0	0	59	59	42	0	0	10	0	0	3	0	8

Tete Batu Kec. Bontonompo	11	2	20	3	0	0	3	0	0	0	2	0	15	0	2	7	0	0	0	0	5	2	0	5	3	0	0	6	11	12
Pattalassang Kec. Bontomarannu	0	0	0	3	10	0	0	0	0	0	18	20	0	0	5	30	0	20	10	68	48	25	0	0	0	0	0	10	50	0
Samata Kec. Somba Opu	8	7	1	9	7	17	8	6	18	11	8	19	16	9	10	18	6	7	4	13	12	10	5	10	21	3	3	7	17	4
Jipang	0	91	3	61	2	0	4	1	10	22	0	12	0	48	66	13	0	0	4	40	44	36	0	0	16	4	0	0	44	0

Lampiran 160. Tabel Curah Hujan Harian Kabupaten Gowa pada Bulan Maret 2013

Nama Stasiun	Mar 1	Mar 2	Mar 3	Mar 4	Mar 5	Mar 6	Mar 7	Mar 8	Mar 9	Mar 10	Mar 11	Mar 12	Mar 13	Mar 14	Mar 15	Mar 16	Mar 17	Mar 18	Mar 19	Mar 20	Mar 21	Mar 22	Mar 23	Mar 24	Mar 25	Mar 26	Mar 27	Mar 28	Mar 29	Mar 30	Mar 31
Bonto Biraeng Kec. Bontonompo	0	0	0	50	25	45	0	30	30	22	0	0	25	0	60	0	0	0	0	0	0	0	0	0	0	0	0	0	0	0	0
Bonto Nampo	0	0	0	39	0	11	0	63	19	0	0	0	0	0	0	0	0	0	30	34	56	24	0	0	0	25	0	0	0	0	0
Julu Bori	9	13	10	10	5	7	9	4	16	6	10	12	28	11	10	6	4	9	12	7	6	5	5	4	11	8	9	7	9	5	2
Kalabajeng	0	0	0	0	31	17	26	12	0	40	24	0	0	11	0	17	0	0	0	0	0	0	0	0	0	0	0	0	0	0	0
Tubajeng Kec. Bajeng	19	12	14	13	10	10	13	9	12	8	6	15	11	9	10	4	6	10	8	6	7	9	8	10	5	8	13	11	10	9	9
Kampili Kec. Pallangga	0	0	51	0	0	0	0	0	0	0	0	0	30	75	0	0	0	0	47	0	0	0	0	0	0	0	0	0	0	0	0
Macini Baji	6	12	8	8	14	7	14	6	7	10	4	13	7	11	13	3	6	3	23	7	9	11	6	7	11	7	8	12	12	3	5
Majannang	0	0	0	0	0	0	0	65	150	0	0	0	0	0	0	35	0	0	0	225	0	0	0	0	0	0	0	0	0	0	0
Malino	0	0	40	120	137	9	11	21	18	20	27	12	5	0	4	0	0	3	0	18	0	28	15	3	29	0	0	0	3	0	0
Mandalle	14	5	14	11	13	14	7	10	12	7	7	13	7	10	9	4	5	12	8	11	9	11	9	5	9	6	6	7	10	9	3
Manjalling Kec. Bajeng	0	0	0	26	24	80	7	1	47	39	5	3	3	24	70	0	0	0	0	5	0	0	0	0	0	0	0	0	0	0	0
Pakkatto Kec. Bontomanai Balang-Balang	0	0	0	16	69	10	0	28	36	24	8	17	50	13	6	0	0	0	0	0	0	0	0	0	0	0	0	0	0	0	0
Pakkatto Kec. Bontomarannu	9	8	4	9	7	9	1	9	9	1	0	5	0	0	0	0	0	1	1	0	0	0	0	0	0	0	0	0	0	0	0
Palladingan Kec. Bontolempangan	0	4	0	5	0	185	5	0	0	5	4	9	0	0	0	1	0	0	0	0	2	0	0	0	0	0	0	0	15	0	0
Pallangga Kec. Pallangga	6	0	0	0	45	29	37	13	10	40	42	3	2	5	20	31	2	0	4	0	0	0	0	0	0	0	0	0	0	0	0
Sungguminasa	0	0	4	20	33	42	50	3	0	40	28	15	30	40	0	10	22	0	0	0	44	0	0	0	0	0	0	0	0	0	0
Tamaona	0	0	0	18	92	0	0	6	9	11	24	0	0	0	0	0	0	0	0	0	11	21	7	6	0	1	16	29	41	0	0

Tanralii, Desa Manimbahoi, Kec. Parigi	0	0	17	34	223	15	11	4	25	31	35	3	9	0	10	0	0	0	0	5	0	2	0	0	6	0	0	0	0	70	0
Tete Batu	11	12	10	15	16	9	16	10	15	11	7	14	14	14	15	10	3	9	8	7	12	11	8	9	10	6	11	13	10	6	4
Tete Batu Kec. Bontonompo	0	0	0	0	126	0	0	0	0	0	5	0	7	0	5	0	0	0	0	0	3	0	0	0	0	0	0	10	0	0	0
Pattallassang Kec. Bontomarannu	0	0	125	0	50	100	78	20	175	43	30	0	100	0	25	50	175	0	0	0	0	0	0	0	0	0	0	0	0	0	0
Samata Kec. Somba Opu	8	0	0	9	24	25	25	5	10	19	25	11	8	3	4	0	0	0	0	0	0	0	0	0	0	0	0	0	0	0	2
Jipang	0	0	0	30	53	33	8	8	17	27	6	0	3	7	40	0	0	0	0	0	0	0	0	0	0	0	0	0	0	0	1

Lampiran 161. Tabel Curah Hujan Harian Kabupaten Gowa pada Bulan Maret 2014

Nama Stasiun	Mar 1	Mar 2	Mar 3	Mar 4	Mar 5	Mar 6	Mar 7	Mar 8	Mar 9	Mar 10	Mar 11	Mar 12	Mar 13	Mar 14	Mar 15	Mar 16	Mar 17	Mar 18	Mar 19	Mar 20	Mar 21	Mar 22	Mar 23	Mar 24	Mar 25	Mar 26	Mar 27	Mar 28	Mar 29	Mar 30	Mar 31	
Bonto Biraeng Kec. Bontonompo	14	10	15	8	9	9	9	9	11	10	10	14	9	11	12	8	8	8	9	11	11	8	8	16	10	7	11	12	8	10	1	
Bonto Nampo	43	0	0	0	0	0	32	44	24	0	80	33	0	86	100	24	11	25	0	0	0	98	0	0	0	0	20	0	0	28	0	
Julu Bori	19	0	23	0	13	22	17	0	20	0	10	0	20	30	0	8	0	0	0	5	0	0	0	0	7	0	0	5	7	10	0	
Kalabajeng	0	0	0	40	0	0	30	0	40	12	0	0	35	0	0	0	0	0	0	0	0	37	0	0	0	0	0	0	0	0	0	0
Tubajeng Kec. Bajeng	19	12	14	13	10	10	13	9	12	8	6	15	11	9	10	4	6	10	8	6	7	9	8	10	5	8	13	11	10	9	9	
Kampili Kec. Pallangga	0	0	0	51	99	79	60	100	0	0	91	93	99	89	0	0	0	40	39	47	58	30	0	0	100	49	51	45	70	0	0	
Macini Baji	6	12	9	8	14	7	14	7	7	10	4	14	7	12	13	3	6	3	24	7	9	12	6	7	11	7	9	12	12	3	5	
Majannang	0	0	0	0	0	45	30	0	17	0	0	0	0	0	33	0	0	0	0	0	0	25	50	25	0	0	0	0	0	0	0	0
Malino	12	0	12	12	0	12	7	8	10	4	6	20	30	0	7	21	25	34	5	18	34	2	0	2	1	0	11	28	11	6	2	
Mandalle	14	5	15	11	13	14	7	11	12	7	7	13	7	11	9	4	5	12	9	12	9	11	10	5	9	6	6	7	10	9	3	
Manjalling Kec. Bajeng	2	0	35	13	25	30	5	17	15	4	14	19	3	0	0	0	0	0	4	16	12	0	0	0	0	0	0	0	0	5	0	
Pakkatto Kec. Bontomanai Balang-Balang	0	0	40	33	41	6	0	28	9	0	10	0	0	0	0	0	6	0	0	39	10	0	0	0	0	0	31	0	0	8	0	

Majannang	0	40	55	25	0	0	0	25	20	0	0	0	0	0	0	0	0	0	0	0	0	15	10	0	0	0	0	25	
Malino	1	67	119	0	55	16	0	0	0	18	14	4	27	74	54	4	33	2	19	42	42	5	9	49	10	27	7	0	0
Mandalle	0	17	108	28	1	8	39	0	0	0	0	0	0	0	0	26	11	0	0	0	26	5	0	0	0	0	0	11	
Manjalling Kec. Bajeng	0	14	115	32	0	9	43	0	0	0	2	5	3	0	4	0	12	0	0	0	18	33	10	0	0	0	0	4	
Pakkatto Kec. Bontomanai Balang-Balang	0	105	15	10	25	20	11	0	0	0	0	0	40	0	0	25	0	31	0	6	14	0	0	10	33	0	0	0	40
Pakkatto Kec. Bontomarannu	0	0	25	0	0	0	0	0	30	30	0	0	0	0	50	55	55	0	0	25	0	0	0	0	0	0	15	0	0
Palladingan Kec. Bontolempangan	3	50	100	0	50	5	0	0	0	0	0	0	25	10	25	15	25	3	10	5	10	0	15	35	50	25	45	13	25
Pallangga Kec. Pallangga	0	12	46	20	1	7	29	0	0	0	5	0	17	0	3	0	0	8	0	0	0	15	0	0	0	0	0	1	0
Sungguminasa	17	13	126	45	5	30	37	0	0	0	0	0	0	0	2	0	0	0	0	0	28	25	20	0	0	0	0	26	16
Tamaona	11	16	19	26	1	16	0	0	0	0	29	34	38	42	56	72	31	24	0	0	0	0	0	0	13	21	32	19	22
Tanrallii, Desa Manimbahoi, Kec. Parigi	0	2	83	146	5	62	71	52	0	0	0	30	22	8	60	15	63	3	24	1	8	47	21	5	0	39	0	13	0
Tete Batu	4	14	93	56	0	4	30	0	0	0	0	16	0	0	31	7	23	0	0	0	42	8	0	0	0	0	0	0	4
Tete Batu Kec. Bontonompo	0	43	83	0	55	3	0	0	0	2	0	0	0	30	12	27	18	20	0	11	7	13	0	20	30	55	22	40	10
Pattalassang Kec. Bontomarannu	9	10	11	9	15	12	13	10	18	14	11	13	10	8	9	9	11	9	6	9	7	11	6	11	11	7	7	10	19
Samata Kec. Somba Opu	8	7	1	9	8	16	10	6	16	11	10	18	16	8	9	16	6	6	4	11	12	10	5	10	19	3	3	7	15
Jipang	11	88	24	0	9	46	0	0	0	1	0	6	0	2	0	0	10	12	0	0	8	3	0	0	0	0	0	0	0

Lampiran 163. Tabel Curah Hujan Harian Kabupaten Gowa pada Bulan Maret 2016

Nama Stasiun	Mar 1	Mar 2	Mar 3	Mar 4	Mar 5	Mar 6	Mar 7	Mar 8	Mar 9	Mar 10	Mar 11	Mar 12	Mar 13	Mar 14	Mar 15	Mar 16	Mar 17	Mar 18	Mar 19	Mar 20	Mar 21	Mar 22	Mar 23	Mar 24	Mar 25	Mar 26	Mar 27	Mar 28	Mar 29	Mar 30
Bonto Biraeng Kec. Bontonompo	11	10	12	11	12	11	10	12	12	9	10	12	11	10	12	9	10	9	10	9	9	9	9	12	9	10	10	10	9	9
Bonto Nampo	12	12	5	9	7	7	12	10	6	3	8	12	14	13	9	6	6	9	4	6	10	7	5	8	6	7	8	5	11	5

Julu Bori	45	21	17	0	0	0	0	0	0	0	0	0	0	0	5	4	0	0	0	12	9	0	7	0	0	20	6	8	11	14
Kalabajeng	11	6	11	16	9	8	8	7	8	7	13	8	5	15	5	4	3	10	5	9	3	7	10	11	8	8	4	15	9	8
Tubajeng Kec. Bajeng	13	14	12	13	10	10	10	12	12	9	8	10	10	9	10	8	8	10	9	8	8	9	9	12	8	9	10	10	10	12
Kampili Kec. Pallangga	11	11	12	11	13	12	11	13	11	11	13	12	15	15	12	11	11	11	12	11	12	11	11	11	13	11	11	11	12	11
Macini Baji	22	0	0	0	0	0	0	0	0	0	0	0	30	0	0	0	0	0	0	0	0	0	0	0	0	30	0	0	0	0
Majannang	145	85	60	0	0	0	0	0	0	25	37	0	95	55	12	0	0	0	0	10	0	0	0	0	0	0	0	0	0	0
Malino	3	23	22	37	1	21	19	1	17	10	0	3	1	8	25	87	3	3	15	2	0	12	52	35	5	5	15	3	8	25
Mandalle	23	0	85	0	0	0	0	0	0	0	0	7	27	3	6	0	0	0	22	0	0	0	0	25	0	0	4	0	0	4
Manjalling Kec. Bajeng	0	70	0	0	0	0	0	0	0	0	0	28	9	12	0	18	4	0	0	0	0	12	0	0	0	0	0	0	16	
Pakkatto Kec. Bontomanai Balang-Balang	28	0	10	0	0	0	15	0	0	0	11	0	36	0	0	0	25	0	0	0	0	0	13	17	0	18	0	0	0	0
Pakkatto Kec. Bontomarannu	0	0	0	0	35	10	10	0	0	50	0	0	0	55	0	0	75	15	25	0	0	0	25	25	0	0	0	0	0	0
Palladingan Kec. Bontolempangan	10	0	0	0	0	0	0	0	0	0	0	0	0	0	0	0	0	0	0	5	25	0	0	0	80	10	20	0	0	
Pallangga Kec. Pallangga	26	15	38	0	0	0	0	0	0	0	0	0	15	0	0	25	36	57	0	15	0	0	0	26	0	15	0	0	26	
Sungguminasa	10	0	0	24	0	0	13	0	0	0	0	0	0	0	33	0	0	0	0	0	7	0	65	0	26	0	32	42	42	
Tamaona	11	16	19	26	1	16	0	0	0	0	29	34	38	42	56	72	31	24	0	0	0	0	0	13	21	32	19	22	22	
Tanralli, Desa Manimbahoi, Kec. Parigi	0	0	20	10	52	1	4	5	6	20	11	2	0	4	9	14	50	14	5	0	0	7	48	14	20	22	5	5	23	
Tete Batu	0	39	76	0	0	0	0	0	0	0	0	0	7	0	18	0	9	0	0	0	0	17	0	0	6	0	0	0	0	
Tete Batu Kec. Bontonompo	2	5	6	0	0	12	18	0	0	1	0	0	7	9	10	0	3	0	4	0	0	5	0	12	8	32	0	0	0	
Pattallassang Kec. Bontomarannu	0	17	49	34	0	4	2	0	0	0	0	0	28	6	12	2	44	2	3	0	0	0	20	38	27	60	20	40	30	
Samata Kec. Somba Opu	100	0	0	85	15	17	5	0	0	0	19	0	0	3	2	0	0	0	15	0	25	35	100	0	0	4	0	2	0	0
Jipang	0	7	8	0	0	0	0	0	0	0	0	17	0	11	5	0	6	2	0	0	0	5	0	0	5	0	0	0	45	

Lampiran 164. Tabel Curah Hujan Harian Kabupaten Gowa pada Bulan Maret 2017

Nama Stasiun	Mar 1	Mar 2	Mar 3	Mar 4	Mar 5	Mar 6	Mar 7	Mar 8	Mar 9	Mar 10	Mar 11	Mar 12	Mar 13	Mar 14	Mar 15	Mar 16	Mar 17	Mar 18	Mar 19	Mar 20	Mar 21	Mar 22	Mar 23	Mar 24	Mar 25	Mar 26	Mar 27	Mar 28	Mar 29	Mar 30	Mar 31
Bonto Biraeng Kec. Bontonompo	10	12	12	10	11	10	10	10	11	10	10	12	10	10	11	9	10	10	11	10	10	9	9	12	10	10	10	10	9	10	10
Bonto Nompo	0	0	0	0	0	0	0	0	0	0	0	0	0	0	0	0	0	0	0	0	0	0	0	0	0	0	0	0	0	0	0
Julu Bori	13	9	6	11	0	10	1	20	0	0	0	9	11	13	0	0	0	9	55	24	0	0	0	0	0	0	0	0	0	0	0
Kalabajeng	0	0	0	58	0	0	14	50	0	0	0	0	0	0	0	0	0	0	36	15	30	0	0	0	0	67	0	0	0	0	0
Tubajeng Kec. Bajeng	13	10	11	12	9	9	10	11	12	9	9	11	9	9	9	9	9	9	9	9	9	9	9	11	9	9	10	9	9	11	9
Kampili Kec. Pallangga	11	11	13	12	12	12	12	12	11	11	12	12	13	13	11	11	11	11	13	12	12	11	11	11	12	12	12	12	12	11	11
Macini Baji	0	0	0	7	5	15	8	45	0	0	0	0	0	0	0	0	0	0	28	20	15	0	0	0	0	0	0	0	0	5	7
Majannang	0	0	1	45	37	30	0	0	0	0	0	0	0	0	0	0	0	0	35	50	60	30	0	0	55	0	0	0	0	10	15
Malino	117	8	44	13	6	9	39	21	26	5	3	1	3	8	1	0	4	34	13	0	15	0	0	8	17	4	0	10	7	0	7
Mandalle	0	0	0	56	2	17	1	56	3	2	0	0	0	0	50	0	0	0	38	7	49	21	0	0	0	56	35	0	0	3	2
Manjalling Kec. Bajeng	0	3	96	0	10	4	86	3	4	0	0	0	0	12	0	0	0	31	15	42	28	0	0	0	88	2	0	0	3	0	16
Pakkatto Kec. Bontomanai Balang-Balang	0	0	0	0	0	0	0	0	0	0	0	0	0	0	0	0	0	0	0	0	0	0	0	0	0	0	0	0	0	0	0
Pakkatto Kec. Bontomarannu	5	0	5	0	0	10	13	0	13	0	8	15	0	0	10	5	6	0	0	1	0	0	0	0	0	5	5	0	3	0	3
Palladingan Kec. Bontolempangan	40	10	5	0	0	0	20	0	10	0	15	25	0	0	5	40	25	0	0	10	0	0	10	25	40	0	0	0	5	0	0
Pallangga Kec. Pallangga	0	0	0	26	15	19	26	19	38	16	0	0	0	15	0	0	0	0	13	35	27	12	0	0	0	17	33	25	13	22	11
Sungguminasa	17	3	0	0	0	0	22	0	18	0	16	0	5	40	87	15	0	0	24	43	33	12	15	0	0	24	10	0	0	0	0
Tamaona	37	45	64	81	0	0	0	0	17	21	12	16	19	24	11	23	0	0	0	0	0	0	0	18	28	37	51	34	25	31	17
Tanralili, Desa Manimbahoi, Kec. Parigi	13	14	26	24	19	15	17	14	12	12	12	12	13	17	14	12	20	12	18	13	13	15	12	18	11	14	11	12	19	12	14
Tete Batu	0	0	0	7	0	0	17	4	0	10	0	0	0	0	5	0	0	0	24	13	8	11	52	0	0	0	0	0	0	0	0
Tete Batu Kec. Bontonompo	27	25	15	5	0	0	25	0	0	0	12	30	0	0	7	38	22	0	0	12	0	0	13	24	42	0	0	0	7	0	0
Pattallassang Kec. Bontomarannu	4	10	13	4	8	18	34	4	0	0	0	0	17	6	0	0	0	65	44	17	3	0	0	0	3	5	0	4	0	0	5
Samata Kec. Somba Opu	0	13	7	2	0	0	0	5	10	4	0	0	9	3	0	0	0	15	11	6	2	0	0	25	17	8	3	0	0	0	20
Jipang	6	16	2	11	16	7	7	3	12	15	3	16	5	10	10	5	4	3	4	4	7	4	2	1	9	6	2	9	16	5	5

Lampiran 165. Tabel Curah Hujan Harian Kabupaten Gowa pada Bulan Maret 2018

Nama Stasiun	Mar 1	Mar 2	Mar 3	Mar 4	Mar 5	Mar 6	Mar 7	Mar 8	Mar 9	Mar 10	Mar 11	Mar 12	Mar 13	Mar 14	Mar 15	Mar 16	Mar 17	Mar 18	Mar 19	Mar 20	Mar 21	Mar 22	Mar 23	Mar 24	Mar 25	Mar 26	Mar 27	Mar 28	Mar 29	Mar 30
Bonto Biraeng Kec. Bontonompo	11	10	11	10	11	11	10	11	11	10	10	11	11	10	11	9	10	9	10	10	10	9	9	11	10	10	10	10	9	10
Bonto Nompo	8	7	7	7	7	7	14	10	9	7	13	9	7	19	12	9	6	10	7	7	7	15	7	7	7	7	6	7	7	6
Julu Bori	25	15	0	0	0	0	0	60	23	0	49	55	0	49	67	75	0	0	0	0	32	53	0	31	49	15	0	0	12	24
Kalabajeng	0	0	0	0	0	25	30	36	40	0	0	86	0	286	0	0	10	0	56	0	0	50	33	0	0	50	0	0	0	0
Tubajeng Kec. Bajeng	11	12	12	11	10	10	10	11	10	9	9	10	10	9	10	9	9	10	9	9	9	9	9	11	9	9	10	10	10	11
Kampili Kec. Pallangga	11	11	11	12	12	12	12	12	11	11	12	12	12	13	11	11	11	12	13	12	13	12	11	11	12	12	12	12	12	11
Macini Baji	0	36	0	0	0	7	16	25	67	33	36	57	0	257	5	11	16	38	24	0	6	28	72	0	0	27	0	0	0	0
Majannang	0	0	27	38	47	118	0	32	44	0	0	60	0	210	0	0	13	89	0	0	10	30	82	0	0	29	0	0	0	0
Malino	13	28	0	5	9	73	55	13	6	23	56	8	16	6	2	5	5	23	0	0	19	99	0	55	81	9	6	33	6	0
Mandalle	27	0	0	0	56	0	0	0	0	0	39	4	0	56	59	23	10	6	0	0	48	57	10	0	0	0	0	56	0	0
Manjalling Kec. Bajeng	0	56	0	0	0	0	0	50	25	44	55	44	0	114	7	11	5	63	30	0	0	16	66	0	0	32	0	0	0	15
Pakkatto Kec. Bontomanai Balang-Balang	0	0	0	0	0	9	97	12	39	0	26	15	0	9	0	0	28	71	0	0	17	145	0	0	27	30	0	18	29	46
Pakkatto Kec. Bontomarannu	75	75	0	0	250	250	0	0	210	0	0	0	250	250	150	0	0	100	100	0	0	150	0	0	75	0	0	0	0	25
Palladingan Kec. Bontolempangan	20	15	0	0	0	20	10	25	10	0	0	10	0	35	40	25	20	0	0	0	2	40	0	0	25	20	10	0	0	15
Pallangga Kec. Pallangga	11	13	10	10	14	11	12	10	14	11	11	7	11	10	7	9	11	8	6	10	10	15	6	5	9	9	6	9	7	9
Sungguminasa	0	0	0	0	0	5	0	0	78	45	30	51	0	105	20	0	0	0	50	0	8	0	55	0	0	67	0	0	0	0
Tamaona	9	14	18	26	7	0	0	0	0	17	27	0	60	0	0	0	0	40	36	8	11	17	26	0	19	24	0	0	0	11
Tanralili, Desa Manimbahoi, Kec. Parigi	12	13	17	19	18	17	17	17	12	13	12	14	13	20	18	12	18	12	17	12	12	16	13	17	11	15	13	12	17	13
Tete Batu	0	45	0	0	0	0	2	45	57	21	17	28	21	92	103	0	3	5	3	0	7	0	42	0	0	0	25	0	2	2
Tete Batu Kec. Bontonompo	15	13	3	0	0	0	25	30	8	0	0	12	0	40	37	26	22	0	0	0	0	39	0	0	22	18	12	0	0	15
Pattallassang Kec. Bontomarannu	9	10	12	9	15	12	13	9	17	13	11	13	11	8	9	9	11	10	7	9	6	11	6	11	12	8	8	10	20	7
Samata Kec. Somba Opu	4	15	3	15	0	7	11	21	9	0	13	17	8	4	2	0	14	10	31	0	9	0	0	11	21	0	3	18	0	4

Jipang	5	0	0	0	0	0	39	12	31	53	50	0	130	12	5	46	20	17	0	0	7	105	0	0	0	0	0	5	7	0
--------	---	---	---	---	---	---	----	----	----	----	----	---	-----	----	---	----	----	----	---	---	---	-----	---	---	---	---	---	---	---	---

Lampiran 166. Tabel Curah Hujan Harian Kabupaten Gowa pada Bulan Maret 2019

Nama Stasiun	Mar 1	Mar 2	Mar 3	Mar 4	Mar 5	Mar 6	Mar 7	Mar 8	Mar 9	Mar 10	Mar 11	Mar 12	Mar 13	Mar 14	Mar 15	Mar 16	Mar 17	Mar 18	Mar 19	Mar 20	Mar 21	Mar 22	Mar 23	Mar 24	Mar 25	Mar 26	Mar 27	Mar 28	Mar 29	Mar 30
Bonto Biraeng Kec. Bontonompo	11	11	11	11	11	10	10	10	11	10	10	11	11	11	11	9	10	9	11	10	10	9	9	11	9	10	10	11	9	9
Bonto Nompo	8	7	7	7	7	7	14	10	8	7	13	9	7	19	12	8	6	10	7	7	7	15	7	7	7	7	6	7	7	6
Julu Bori	11	13	10	13	6	13	6	6	11	6	8	11	13	12	10	7	6	11	12	8	7	9	6	8	8	8	6	6	7	7
Kalabajeng	11	7	10	17	7	8	9	10	9	7	7	11	7	25	7	7	3	7	8	9	4	9	11	7	7	12	7	7	8	
Tubajeng Kec. Bajeng	11	11	2	10	10	10	10	11	11	9	9	10	10	9	10	9	9	10	9	9	9	9	9	10	10	9	10	10	10	11
Kampili Kec. Pallangga	11	11	11	12	12	12	12	12	11	11	12	13	13	13	11	11	11	11	13	12	12	11	11	11	12	12	12	12	12	11
Macini Baji	6	8	9	7	8	8	11	7	7	9	8	13	8	15	10	3	5	4	16	7	7	9	8	9	9	9	8	9	9	8
Majannang	21	14	23	23	18	25	13	19	19	11	13	18	12	16	14	13	9	9	9	19	12	10	16	13	10	12	13	13	13	7
Malino	17	20	20	19	22	15	19	17	17	16	14	12	16	16	14	15	16	15	16	15	11	18	13	14	17	12	12	19	10	9
Mandalle	13	7	16	9	12	12	7	9	10	6	6	11	6	10	10	4	7	10	8	10	10	12	7	5	7	9	6	7	7	8
Manjalling Kec. Bajeng	9	7	11	9	8	9	11	11	11	11	11	12	10	12	10	11	10	13	10	6	7	11	10	9	11	11	9	9	9	11
Pakkatto Kec. Bontomanai Balang-Balang	18	9	8	9	9	14	17	11	9	9	8	10	11	14	9	9	11	7	9	9	9	15	9	12	13	11	6	15	11	13
Pakkatto Kec. Bontomarannu	22	14	10	9	23	22	11	9	22	13	5	8	15	16	12	10	12	12	10	7	9	10	5	5	14	10	10	9	13	9
Palladingan Kec. Bontolempangan	9	14	10	8	8	16	9	10	12	8	6	11	8	6	5	8	4	8	8	8	4	10	8	11	8	15	7	8	10	7
Pallangga Kec. Pallangga	11	11	11	10	11	10	10	9	11	9	9	7	10	9	7	9	12	12	7	11	10	11	7	7	9	9	10	9	8	11
Sungguminasa	11	12	7	10	7	14	9	7	11	9	12	13	7	10	9	4	7	7	6	8	9	7	8	7	10	8	9	7	12	4
Tamaona	9	10	14	17	11	4	5	5	5	7	9	6	11	12	9	11	8	8	7	10	10	12	9	9	8	7	10	15	15	11
Tanralili, Desa Manimbahoi, Kec. Parigi	13	14	22	22	19	17	19	16	12	12	12	13	14	17	16	12	21	12	18	13	13	17	12	19	12	14	11	12	18	12
Tete Batu	8	13	13	12	8	8	12	12	14	9	10	11	10	14	16	8	6	9	9	12	11	12	10	8	8	8	11	8	9	9
Tete Batu Kec.	5	9	15	8	7	3	12	4	4	1	6	6	2	7	10	14	6	7	4	6	7	5	5	4	10	17	9	7	7	10

Bontonompo																																		
Pattalassang Kec. Bontomarannu	9	1	12	9	15	12	13	9	17	13	11	13	11	8	9	9	11	10	7	9	6	11	6	11	12	8	8	10	20	7				
Samata Kec. Somba Opu	12	10	6	14	11	11	10	7	11	7	11	9	11	8	9	9	9	8	6	6	12	10	9	9	14	5	7	9	9	8				
Jipang	8	12	3	11	13	8	6	5	9	10	5	8	5	7	9	4	5	5	7	7	9	5	4	5	8	6	6	8	12	5				

Lampiran 167. Tabel Curah Hujan Harian Kabupaten Gowa pada Bulan Maret 2020

Nama Stasiun	Mar 1	Mar 2	Mar 3	Mar 4	Mar 5	Mar 6	Mar 7	Mar 8	Mar 9	Mar 10	Mar 11	Mar 12	Mar 13	Mar 14	Mar 15	Mar 16	Mar 17	Mar 18	Mar 19	Mar 20	Mar 21	Mar 22	Mar 23	Mar 24	Mar 25	Mar 26	Mar 27	Mar 28	Mar 29	Mar 30	Mar 31	
Bonto Biraeng Kec. Bontonompo	11	11	11	11	11	11	10	11	11	9	10	11	11	10	11	9	10	8	11	9	9	9	9	11	9	10	10	10	9	9	11	
Bonto Nompo	7	10	7	9	7	13	14	6	7	8	13	8	7	18	11	6	8	6	8	7	7	13	7	7	7	7	8	7	13	8		
Julu Bori	13	12	9	14	6	14	6	5	12	6	9	11	14	11	10	9	6	11	11	8	6	9	6	7	9	8	6	6	6	5		
Kalabajeng	11	7	10	17	7	8	9	10	9	7	7	11	7	25	7	7	3	7	8	9	4	9	11	7	7	12	7	7	7	8		
Tubajeng Kec. Bajeng	11	9	7	10	10	10	10	10	11	9	9	10	10	9	10	9	9	10	9	9	9	9	9	10	9	9	10	10	10	10		
Kampili Kec. Pallangga	11	11	11	12	12	12	12	12	11	11	12	12	12	12	11	11	11	12	12	12	12	12	11	11	12	12	12	12	12	11		
Macini Baji	6	8	9	7	9	7	11	7	7	9	8	13	8	15	10	3	6	4	16	7	8	9	8	9	9	9	8	9	9	9		
Majannang	21	14	23	23	18	25	13	19	19	11	13	18	12	16	14	13	9	9	9	19	12	10	16	13	10	12	13	13	13	7		
Malino	17	20	20	1	22	15	19	17	17	16	14	12	16	16	14	15	16	15	16	15	11	18	13	14	17	12	12	19	10	9		
Mandalle	13	7	16	9	12	12	7	9	8	8	6	11	6	10	10	4	7	10	8	10	10	12	7	5	7	9	6	7	7	8		
Manjalling Kec. Bajeng	10	12	9	10	10	10	9	10	10	11	10	11	10	10	10	11	10	9	10	8	9	11	10	10	9	11	10	10	10	11		
Pakkatto Kec. Bontomanai Balang- Balang	18	9	8	9	9	14	17	11	9	9	8	10	11	14	9	9	11	7	9	9	9	15	9	12	13	11	6	15	11	13		
Pakkatto Kec. Bontomarannu	22	14	10	11	23	22	11	9	22	11	5	8	15	16	12	10	12	12	10	7	9	10	5	5	14	10	10	9	13	9		
Palladingan Kec. Bontolempangan	9	14	10	8	8	16	9	10	12	8	6	11	8	6	5	8	4	8	8	8	8	4	10	8	11	8	15	7	8	10	7	

Pallangga Kec. Pallangga	12	12	11	8	12	8	11	8	13	9	12	8	12	8	8	10	11	10	8	12	9	13	8	8	10	8	10	9	10	9
Sungguminasa	11	12	7	10	7	14	9	7	11	9	12	13	7	10	9	4	7	7	6	8	9	7	8	7	10	8	9	7	12	4
Tamaona	11	10	12	14	9	6	7	7	10	10	11	9	9	8	8	8	9	7	7	9	10	10	9	8	11	13	10	8	8	10
Tanralili, Desa Manimbahoi, Kec. Parigi	13	14	18	17	15	16	17	16	14	14	14	15	14	17	18	13	15	13	17	13	13	16	15	16	12	17	13	14	16	13
Tete Batu	9	12	14	9	9	9	11	10	11	10	10	10	10	12	14	9	9	9	11	10	10	10	12	9	9	9	10	9	9	9
Tete Batu Kec. Bontonompo	5	9	15	8	7	3	12	4	4	1	6	6	2	7	10	14	6	7	4	6	7	5	5	4	10	17	9	7	7	10
Pattalassang Kec. Bontomarannu	8	9	10	10	12	12	16	8	11	9	8	9	8	7	7	8	10	15	13	9	7	8	7	8	8	9	9	8	13	8
Samata Kec. Somba Opu	12	4	5	14	11	11	11	6	9	8	13	11	11	7	10	11	10	7	11	5	13	11	11	12	15	3	4	11	11	6
Jipang	8	9	6	9	9	8	7	6	8	7	6	9	5	8	8	7	6	6	7	7	8	5	6	6	8	7	6	8	9	6

Lampiran 168. Tabel Curah Hujan Harian Kabupaten Gowa pada Bulan Maret 2021

Nama Stasiun	Mar 1	Mar 2	Mar 3	Mar 4	Mar 5	Mar 6	Mar 7	Mar 8	Mar 9	Mar 10	Mar 11	Mar 12	Mar 13	Mar 14	Mar 15	Mar 16	Mar 17	Mar 18	Mar 19	Mar 20	Mar 21	Mar 22	Mar 23	Mar 24	Mar 25	Mar 26	Mar 27	Mar 28	Mar 29	Mar 30
Bonto Biraeng Kec. Bontonompo	11	11	11	11	11	11	9	11	11	9	9	11	10	11	11	10	9	10	10	9	9	10	10	11	9	9	9	11	10	9
Bonto Nampo	7	15	8	11	7	15	12	10	7	8	13	8	7	14	13	8	7	10	7	8	7	11	7	9	8	8	7	8	15	7
Julu Bori	14	13	9	14	6	14	6	7	14	6	8	10	14	11	10	9	6	10	12	8	7	10	6	6	8	7	6	6	6	6
Kalabajeng	11	7	10	17	7	8	9	10	9	7	7	11	7	25	7	7	3	7	8	9	4	9	11	7	7	12	7	7	7	8
Tubajeng Kec. Bajeng	9	9	7	9	10	10	10	11	11	9	9	10	10	9	10	9	9	10	9	9	9	9	9	11	9	9	10	10	10	11
Kampili Kec. Pallangga	11	11	12	12	12	12	12	12	11	11	12	12	12	12	11	11	11	12	12	12	12	12	11	11	12	12	12	12	12	11
Macini Baji	8	8	9	7	9	7	11	7	7	9	8	13	8	15	10	3	6	4	16	7	8	9	8	8	9	9	9	9	9	9
Majannang	21	14	23	23	18	25	13	19	19	11	13	18	12	16	14	13	9	9	9	19	12	10	16	13	10	12	13	13	13	7
Malino	17	20	20	1	22	15	19	17	17	16	14	12	16	16	14	15	16	15	16	15	11	18	13	14	17	12	12	19	10	9
Mandalle	13	7	16	9	12	12	7	9	8	8	6	11	6	10	10	4	7	10	8	10	10	12	7	5	7	9	6	7	7	8
Manjalling Kec. Bajeng	10	11	10	10	10	10	10	10	10	10	10	10	10	10	10	10	10	9	10	10	10	10	10	10	10	10	10	10	10	10
Pakkatto Kec. Bontomanai Balang-Balang	18	9	8	9	9	9	17	11	9	9	8	10	11	9	9	9	11	7	9	9	9	15	9	12	13	11	6	15	11	13
Pakkatto Kec. Bontomarannu	22	14	10	11	23	22	11	9	22	12	5	8	15	16	12	10	12	12	10	7	9	10	5	5	14	10	10	9	12	9
Palladingan Kec. Bontolempangan	9	14	10	8	8	16	9	10	12	8	6	11	8	6	5	8	4	8	8	8	4	10	8	11	8	15	7	8	10	7
Pallangga Kec. Pallangga	11	12	11	9	12	9	12	8	11	10	11	8	11	8	8	11	13	11	8	10	10	11	8	7	11	8	9	9	8	9
Sungguminasa	9	8	8	9	8	9	9	8	10	11	10	11	8	10	9	8	8	8	7	8	9	8	8	8	9	8	9	8	9	6
Tamaona	9	10	14	17	11	4	5	5	5	7	9	6	11	12	9	11	8	8	7	10	10	12	9	9	8	7	10	15	15	11
Tanralili, Desa Manimbahoi, Kec. Parigi	13	13	14	16	15	16	15	16	13	14	14	15	16	13	16	13	16	13	15	13	13	16	14	15	13	15	14	13	16	14
Tete Batu	9	10	10	10	9	9	11	11	10	11	10	9	9	12	11	9	10	9	11	11	10	11	12	9	9	9	10	9	9	9
Tete Batu Kec. Bontonompo	5	9	15	8	7	3	12	4	4	1	6	6	2	7	10	14	6	7	4	6	7	5	5	4	10	17	9	7	7	10
Pattalassang Kec. Bontomarannu	8	6	9	8	11	9	9	8	12	9	8	9	9	8	8	8	8	9	9	9	10	8	10	8	9	8	8	8	12	9
Samata Kec. Somba Opu	14	6	4	12	11	13	12	7	11	7	13	11	13	7	11	11	11	8	3	4	14	11	11	12	11	3	4	11	11	6
Jipang	7	8	4	7	8	7	7	7	7	6	7	8	6	7	8	7	7	7	7	7	7	6	6	7	8	7	7	8	8	7

Lampiran 169. Tabel Curah Hujan Harian Kabupaten Gowa pada Bulan Maret 2022

Nama Stasiun	Mar 1	Mar 2	Mar 3	Mar 4	Mar 5	Mar 6	Mar 7	Mar 8	Mar 9	Mar 10	Mar 11	Mar 12	Mar 13	Mar 14	Mar 15	Mar 16	Mar 17	Mar 18	Mar 19	Mar 20	Mar 21	Mar 22	Mar 23	Mar 24	Mar 25	Mar 26	Mar 27	Mar 28	Mar 29	Mar 30	
Bonto Biraeng Kec. Bontonompo	10	11	10	11	10	10	10	10	10	10	10	10	10	11	10	10	10	10	11	10	10	10	10	10	9	10	10	11	10	9	
Bonto Nampo	7	12	6	9	7	12	13	11	7	6	13	10	6	15	13	10	6	11	6	6	7	13	7	6	6	6	6	6	12	6	
Julu Bori	13	13	10	14	6	14	6	6	12	6	8	10	14	13	9	7	6	10	13	9	6	9	6	8	8	8	6	6	6	6	
Kalabajeng	11	7	10	17	7	8	9	10	9	7	7	11	7	25	7	7	3	7	8	9	4	9	11	7	7	12	7	7	7	8	
Tubajeng Kec. Bajeng	11	9	8	11	9	9	10	10	11	9	9	11	9	9	9	9	9	9	9	9	9	9	9	10	9	9	10	9	9	10	
Kampili Kec. Pallangga	11	11	11	12	12	12	12	12	11	11	12	12	12	12	11	11	11	12	12	12	12	12	12	11	11	12	12	12	12	11	
Macini Baji	7	8	9	7	9	7	11	7	7	9	8	13	8	15	10	3	6	4	16	7	8	9	8	8	9	9	9	9	9	9	
Majannang	21	14	23	23	18	25	13	19	19	11	13	18	12	16	14	13	9	9	9	19	12	10	16	13	10	12	13	13	13	7	
Malino	17	20	20	1	22	15	19	17	17	16	14	12	16	16	14	15	16	15	16	15	11	18	13	14	17	12	12	19	10	9	
Mandalle	13	7	16	9	12	12	7	9	8	8	6	11	6	10	10	4	7	10	8	10	10	12	7	5	7	9	6	7	7	8	
Manjalling Kec. Bajeng	10	10	10	10	10	10	10	10	10	10	10	10	10	10	10	10	10	10	10	10	10	10	10	10	10	10	10	10	10	10	10
Pakkatto Kec. Bontomanai Balang-Balang	13	9	8	9	9	9	11	12	9	9	8	9	11	13	9	9	12	9	9	9	9	11	9	13	14	12	8	13	12	14	
Pakkatto Kec. Bontomarannu	22	14	10	11	23	22	11	9	22	12	5	8	15	16	12	10	12	12	10	7	9	10	5	5	14	10	10	9	13	9	
Palladingan Kec. Bontolempangan	9	14	10	8	8	16	9	10	12	8	6	11	8	6	5	8	4	8	8	8	4	10	8	11	8	15	7	8	10	7	
Pallangga Kec. Pallangga	10	12	10	10	12	10	12	9	10	10	12	9	11	9	9	11	11	9	9	8	10	10	9	7	11	9	8	10	7	8	
Sungguminasa	9	9	8	8	8	9	9	8	10	10	10	10	8	10	8	9	8	8	9	9	9	8	10	8	8	9	8	8	9	8	
Tamaona	9	9	11	11	9	10	8	8	9	9	9	8	9	10	10	10	9	10	8	9	9	11	9	10	8	9	9	9	9	10	
Tanralili, Desa Manimbahoi, Kec. Parigi	13	13	15	16	16	16	15	15	14	14	14	14	13	15	15	14	15	14	16	13	13	15	14	15	13	15	14	14	16	13	
Tete Batu	9	10	10	10	9	9	10	11	10	10	10	10	10	11	12	9	9	9	10	10	10	10	10	9	9	9	10	9	9	9	
Tete Batu Kec. Bontonompo	5	9	15	8	7	3	12	4	4	1	6	6	2	7	10	14	6	7	4	6	7	5	5	4	10	17	9	7	7	10	
Pattalassang Kec. Bontomarannu	9	8	9	9	9	9	8	9	9	9	9	9	9	9	9	8	9	9	9	8	8	9	8	9	9	9	9	9	9	8	
Samata Kec. Somba Opu	14	8	4	13	10	13	11	7	9	7	13	10	13	7	10	10	10	7	4	4	14	10	10	11	11	5	6	10	10	7	
Jipang	8	7	6	8	7	8	7	7	8	6	6	8	6	7	8	6	7	7	7	7	8	6	6	7	8	7	7	8	7	7	

Lampiran 200. Tabel Curah Hujan Harian Kabupaten Gowa pada Bulan April 2000

Nama Stasiun	Apr 1	Apr 2	Apr 3	Apr 4	Apr 5	Apr 6	Apr 7	Apr 8	Apr 9	Apr 10	Apr 11	Apr 12	Apr 13	Apr 14	Apr 15	Apr 16	Apr 17	Apr 18	Apr 19	Apr 20	Apr 21	Apr 22	Apr 23	Apr 24	Apr 25	Apr 26	Apr 27	Apr 28	Apr 29	Apr 30	
Bonto Biraeng Kec. Bontonompo	0	0	0	0	0	0	48	0	0	0	0	45	0	25	10	20	20	23	0	0	75	5	0	0	0	0	0	5	0	0	
Bonto Nompo	0	0	0	0	0	0	57	0	0	0	0	5	150	0	25	50	10	63	0	100	30	40	0	0	0	0	0	0	0	0	
Julu Bori	5	5	68	0	0	0	7	5	0	0	0	0	0	9	0	0	0	10	6	0	53	0	0	0	157	0	0	0	0	0	
Kalabajeng	0	0	0	0	250	0	0	0	0	0	0	0	56	0	0	0	0	0	0	0	0	0	0	0	30	0	0	0	40	21	
Tubajeng Kec. Bajeng	0	0	0	14	0	0	0	0	7	0	0	46	0	0	21	0	0	0	0	0	0	0	0	0	0	0	0	16	11	3	
Kampili Kec. Pallangga	0	0	30	7	0	25	0	43	0	0	0	15	0	11	0	36	13	0	0	0	0	0	0	53	0	17	75	0	0	0	
Macini Baji	0	0	0	0	0	0	35	0	0	0	0	20	60	0	0	0	0	0	0	0	0	0	0	0	0	0	0	0	0	0	
MaAprnang	31	12	18	13	20	16	22	7	0	2	9	130	215	7	0	0	0	45	5	13	0	15	20	17	8	18	23	6	39	25	
Malino	1	76	38	67	1	2	15	0	1	33	38	58	0	0	0	12	23	0	0	5	6	13	19	28	0	7	3	20	13	11	
Mandalle	0	0	0	0	245	0	0	0	0	0	0	0	60	0	0	0	0	0	0	0	0	0	0	0	30	0	0	0	41	20	
Manjalling Kec. Bajeng	0	0	0	44	0	0	0	18	1	0	0	35	0	0	0	5	0	0	0	0	0	0	0	5	0	70	0	0	17	5	
Pakkatto Kec. Bontomanai Balang-Balang	6	6	7	5	3	0	3	4	5	5	10	8	7	7	1	0	0	3	2	3	3	5	0	0	0	6	0	5	0	0	
Pakkatto Kec. Bontomarannu	0	0	0	0	0	0	0	36	0	0	0	0	10	0	17	0	18	0	0	0	0	0	0	0	0	37	30	0	0	50	
Palladingan Kec. Bontolempangan	30	10	15	7	5	25	35	40	10	7	10	0	0	15	7	0	0	0	9	9	0	0	0	0	4	2	0	1	0	7	
Pallangga Kec. Pallangga	0	0	10	0	0	0	5	0	0	0	0	0	0	0	20	0	0	0	0	15	0	0	0	0	0	0	3	0	10	3	
Sungguminasa	3	1	0	0	4	6	0	0	7	2	7	0	0	4	7	0	0	3	2	0	0	0	0	0	3	5	0	0	2	0	
Tamaona	50	0	0	45	32	30	0	14	0	24	0	78	99	5	0	0	0	0	0	60	0	0	22	0	37	0	12	0	37	20	
Tanralili, Desa Manimbahoi, Kec. Parigi	34	0	33	22	32	1	2	14	1	13	7	84	139	1	0	0	0	0	0	51	1	18	2	12	26	1	10	21	17	8	
Tete Batu	0	0	0	4	0	0	0	0	0	0	4	17	123	0	0	0	0	3	0	0	0	0	0	0	9	0	3	0	27	7	
Tete Batu Kec. Bontonompo	0	0	0	0	0	0	0	0	0	0	0	0	0	0	0	0	0	0	0	0	0	0	0	0	0	0	0	0	0	0	0
Pattallassang Kec. Bontomarannu	3	0	25	20	35	0	0	3	0	5	0	40	40	8	0	5	23	0	0	0	5	0	0	5	23	38	0	3	5	38	
Samata Kec. Somba Opu	0	0	0	7	8	0	0	11	0	6	8	0	0	9	13	0	21	0	0	3	0	0	0	0	0	5	7	2	7	3	
Jipang	0	0	0	0	0	0	0	0	0	0	0	0	3	0	0	0	0	0	0	3	0	0	0	0	0	2	2	0	0	0	

Lampiran 203. Tabel Curah Hujan Harian Kabupaten Gowa pada Bulan April 2003

Nama Stasiun	Apr 1	Apr 2	Apr 3	Apr 4	Apr 5	Apr 6	Apr 7	Apr 8	Apr 9	Apr 10	Apr 11	Apr 12	Apr 13	Apr 14	Apr 15	Apr 16	Apr 17	Apr 18	Apr 19	Apr 20	Apr 21	Apr 22	Apr 23	Apr 24	Apr 25	Apr 26	Apr 27	Apr 28	Apr 29	Apr 30
Bonto Biraeng Kec. Bontonompo	0	0	0	0	0	0	0	0	0	18	15	0	0	0	0	0	0	0	0	0	30	0	0	0	0	0	0	0	0	0
Bonto Nompo	0	0	0	0	0	0	0	0	0	0	0	0	0	0	0	0	0	0	25	15	30	0	0	0	0	0	0	0	0	0
Julu Bori	0	0	0	0	0	0	0	0	0	0	0	0	0	0	0	0	0	0	0	0	0	0	0	0	0	0	0	0	0	0
Kalabajeng	0	17	0	0	22	0	0	0	0	40	0	0	0	0	0	0	0	0	0	0	0	0	0	0	0	0	4	0	14	0
Tubajeng Kec. Bajeng	0	17	0	0	0	23	0	0	0	41	0	0	0	0	0	0	0	0	6	0	0	0	0	0	0	0	3	0	15	0
Kampili Kec. Pallangga	0	30	0	75	0	13	25	0	28	0	0	19	0	29	0	42	0	15	0	0	0	0	0	36	0	0	0	0	0	0
Macini Baji	0	14	22	0	0	0	40	0	0	0	0	0	0	0	0	0	0	0	0	0	0	0	0	0	0	0	0	0	0	27
MaAprnang	0	17	0	0	0	23	0	0	0	41	0	0	0	0	0	0	0	0	6	0	0	0	0	0	0	0	0	0	15	0
Malino	1	7	0	0	0	34	6	0	0	3	0	14	0	1	2	11	1	5	5	0	9	12	2	13	5	0	10	5	1	0
Mandalle	1	1	0	0	0	0	0	24	0	0	0	0	0	2	0	0	0	0	3	0	0	0	0	0	0	0	0	0	3	0
Manjalling Kec. Bajeng	1	1	0	0	0	0	0	23	0	0	0	0	0	1	0	0	0	4	0	0	0	0	0	0	0	0	0	2	0	0
Pakkatto Kec. Bontomanai Balang-Balang	10	0	50	0	0	0	0	0	0	30	0	0	65	0	0	0	0	0	0	40	0	50	0	30	0	0	25	0	35	0
Pakkatto Kec. Bontomarannu	0	12	0	41	0	0	0	0	0	18	0	0	51	0	0	0	0	0	0	37	0	6	14	0	0	0	0	0	0	0
Palladingan Kec. Bontolempangan	0	0	6	3	4	0	0	3	7	9	0	0	8	4	0	0	3	1	1	0	0	0	4	0	25	30	15	10	40	4
Pallangga Kec. Pallangga	0	0	0	0	0	0	0	0	0	0	0	0	0	0	0	0	0	0	0	0	0	0	0	0	0	0	0	0	0	0
Sungguminasa	2	2	0	0	0	0	4	0	6	0	0	0	50	0	0	0	0	1	0	0	0	0	7	0	0	0	0	0	0	0
Tamaona	0	0	4	25	0	0	0	0	8	14	7	16	0	0	0	2	0	0	0	0	14	3	0	0	0	0	6	11	0	0
Tanralili, Desa Manimbahoi, Kec. Parigi	17	16	18	9	9	3	3	14	17	7	15	19	45	8	11	7	6	10	6	11	2	7	5	5	7	3	4	6	9	13
Tete Batu	0	0	3	0	3	2	16	0	0	0	48	3	0	0	0	0	2	0	0	0	0	6	0	0	0	35	0	0	3	25
Tete Batu Kec. Bontonompo	0	0	0	0	0	0	0	0	0	0	0	0	0	0	0	0	0	0	0	0	0	0	0	0	0	0	0	0	0	0
Pattallassang Kec. Bontomarannu	0	0	0	0	0	0	55	0	0	0	5	20	0	0	0	20	0	0	8	0	0	5	10	0	0	41	0	8	0	5
Samata Kec. Somba Opu	0	0	14	2	0	0	58	0	0	0	3	25	2	0	0	33	0	0	0	10	0	7	13	4	9	46	0	0	10	0
Jipang	0	0	0	0	0	0	0	0	0	0	0	0	0	15	14	0	0	0	0	0	0	0	10	0	30	0	0	0	0	0

Lampiran 206. Tabel Curah Hujan Harian Kabupaten Gowa pada Bulan April 2006

Nama Stasiun	Apr 1	Apr 2	Apr 3	Apr 4	Apr 5	Apr 6	Apr 7	Apr 8	Apr 9	Apr 10	Apr 11	Apr 12	Apr 13	Apr 14	Apr 15	Apr 16	Apr 17	Apr 18	Apr 19	Apr 20	Apr 21	Apr 22	Apr 23	Apr 24	Apr 25	Apr 26	Apr 27	Apr 28	Apr 29	Apr 30
Bonto Biraeng Kec. Bontonompo	0	0	0	0	0	0	0	0	0	25	0	0	0	10	0	0	0	0	0	0	0	0	0	0	0	0	0	0	0	0
Bonto Nompo	3	70	0	0	28	8	0	0	0	0	0	0	0	0	30	0	0	0	0	0	30	75	0	0	5	3	0	0	0	0
Julu Bori	38	20	7	0	1	0	0	0	0	2	3	0	4	0	0	0	3	0	0	2	8	26	11	0	0	0	0	0	0	0
Kalabajeng	35	60	13	0	0	0	0	0	0	0	0	0	0	0	20	0	13	10	0	0	0	60	18	0	21	0	0	0	0	0
Tubajeng Kec. Bajeng	24	0	5	0	0	0	0	0	0	0	0	0	0	0	22	0	8	12	0	0	0	53	15	0	23	0	0	0	0	0
Kampili Kec. Pallangga	13	11	17	0	0	0	0	0	0	0	125	19	0	0	0	0	75	47	30	0	0	0	0	27	0	0	0	0	0	0
Macini Baji	31	79	0	0	25	0	0	0	0	0	0	15	0	0	0	35	0	0	0	0	127	0	0	0	0	0	0	0	0	0
MaAprnang	32	54	10	0	0	0	0	0	0	0	0	0	0	0	19	0	10	13	0	0	0	57	17	0	18	0	0	0	0	0
Malino	43	3	3	5	36	6	0	1	1	5	6	35	1	21	8	6	13	6	0	1	66	4	17	0	61	0	3	18	2	1
Mandalle	0	0	0	0	0	0	0	0	0	0	0	0	0	0	0	0	0	0	0	0	0	60	14	0	20	0	0	0	0	0
Manjalling Kec. Bajeng	16	5	10	5	7	2	0	0	0	14	0	0	0	0	0	0	9	0	0	0	16	11	16	0	0	0	0	0	0	0
Pakkatto Kec. Bontomanai Balang-Balang	25	30	0	4	0	18	2	0	0	0	0	7	10	11	24	18	10	3	0	0	0	40	0	16	0	17	0	3	0	0
Pakkatto Kec. Bontomarannu	44	20	18	0	0	7	0	0	0	0	0	0	0	0	2	0	0	63	6	98	26	6	56	0	0	0	0	0	0	0
Palladingan Kec. Bontolempangan	0	0	0	0	5	7	0	0	9	0	20	9	0	0	0	4	5	2	0	0	9	7	0	7	0	3	0	0	1	2
Pallangga Kec. Pallangga	36	18	6	0	2	0	0	0	0	3	3	0	4	0	0	0	3	0	0	2	8	30	16	0	0	0	0	0	0	0
Sungguminasa	28	67	0	4	0	0	14	0	0	29	0	29	0	7	0	0	0	0	0	0	0	84	0	28	0	0	0	0	0	0
Tamaona	14	3	0	0	16	0	0	0	0	0	16	0	0	0	13	13	0	0	0	0	0	32	2	4	0	7	6	1	0	0
Tanralili, Desa Manimbahoi, Kec. Parigi	30	33	2	9	4	13	4	0	0	0	0	5	12	11	29	23	12	8	0	0	0	45	3	14	0	13	0	5	3	1
Tete Batu	48	40	5	3	14	0	0	0	0	0	0	14	0	0	21	0	0	14	0	0	149	0	16	4	0	24	0	0	0	0
Tete Batu Kec. Bontonompo	0	0	0	0	0	0	0	0	0	0	0	0	0	0	0	0	0	0	0	0	0	0	0	0	0	0	0	0	0	0
Pattalassang Kec. Bontomarannu	45	48	25	3	13	0	5	10	0	0	0	0	33	0	0	25	0	8	0	0	0	90	13	8	0	0	0	0	0	0
Samata Kec. Somba Opu	0	70	0	0	28	8	0	0	0	0	0	0	0	0	30	0	0	0	0	0	30	75	0	0	0	0	5	3	0	0
Jipang	49	47	23	12	0	0	0	0	0	0	0	0	0	25	0	0	0	0	0	0	0	53	45	9	0	0	0	0	0	0

Lampiran 207. Tabel Curah Hujan Harian Kabupaten Gowa pada Bulan April 2007

Nama Stasiun	Apr 1	Apr 2	Apr 3	Apr 4	Apr 5	Apr 6	Apr 7	Apr 8	Apr 9	Apr 10	Apr 11	Apr 12	Apr 13	Apr 14	Apr 15	Apr 16	Apr 17	Apr 18	Apr 19	Apr 20	Apr 21	Apr 22	Apr 23	Apr 24	Apr 25	Apr 26	Apr 27	Apr 28	Apr 29	Apr 30	
Bonto Biraeng Kec. Bontonompo	15	48	0	0	0	13	0	0	0	0	0	0	0	0	0	0	0	0	0	0	0	0	0	0	0	53	0	0	0	0	
Bonto Nompo	0	15	5	0	5	0	0	9	0	5	0	0	0	0	0	0	0	0	0	0	0	0	0	0	19	0	3	5	42	0	0
Julu Bori	4	6	0	0	6	5	0	3	0	0	0	0	0	0	0	5	0	0	0	2	2	0	0	0	2	3	5	4	0	0	
Kalabajeng	0	50	50	0	0	0	0	0	0	0	0	0	0	0	0	0	0	0	0	20	0	0	0	0	0	0	0	32	0	0	
Tubajeng Kec. Bajeng	0	15	0	0	0	0	0	50	18	0	0	0	0	0	0	0	0	0	0	0	1	0	0	0	0	3	0	25	0	0	
Kampili Kec. Pallangga	0	0	0	25	11	0	0	75	0	0	30	11	0	0	0	0	0	0	0	0	0	0	35	0	0	45	0	0	0	0	
Macini Baji	0	32	84	0	0	12	8	0	0	0	0	0	0	0	0	15	26	0	0	0	0	0	0	0	0	8	52	0	0	0	
MaAprnang	0	15	5	0	0	0	0	50	18	0	0	0	0	0	0	0	0	0	0	0	1	0	0	0	0	3	0	25	0	0	
Malino	4	8	5	63	7	20	28	63	8	20	14	0	1	17	48	1	13	73	2	9	1	28	21	26	70	20	0	12	0	0	
Mandalle	0	52	60	0	0	6	0	56	14	5	0	0	0	0	0	3	0	0	0	3	12	0	0	0	0	5	2	26	0	0	
Manjalling Kec. Bajeng	13	15	15	0	0	13	3	5	0	0	0	0	0	0	0	0	0	0	0	0	0	0	0	0	0	5	15	13	0	0	
Pakkatto Kec. Bontomanai Balang-Balang	10	25	0	0	40	35	0	30	15	0	0	0	20	17	10	0	15	0	0	20	0	10	15	0	20	15	0	20	10	0	
Pakkatto Kec. Bontomarannu	22	23	0	0	84	12	14	6	0	2	0	0	0	0	0	0	0	0	76	4	0	0	4	5	15	3	26	0	0	0	
Palladingan Kec. Bontolempangan	0	1	0	40	0	75	0	100	30	0	0	40	1	4	3	20	90	1	0	10	0	40	75	90	0	2	0	0	0	0	
Pallangga Kec. Pallangga	5	4	0	3	5	4	0	2	0	0	0	0	0	0	0	3	0	0	0	2	3	0	0	0	0	2	6	3	0	0	
Sungguminasa	0	0	0	7	0	0	0	4	0	0	16	0	0	0	0	11	0	8	0	6	3	4	0	0	6	9	28	0	0	0	
Tamaona	0	0	0	0	42	14	0	27	0	0	0	0	6	0	0	0	0	0	0	10	3	9	34	31	30	0	0	0	0	0	
Tanralili, Desa Manimbahoi, Kec. Parigi	14	9	13	2	24	2	21	0	35	9	25	0	3	1	11	17	5	0	9	6	11	0	16	50	27	8	16	0	0	0	
Tete Batu	0	38	42	0	0	52	0	0	10	0	10	0	0	8	0	5	0	0	0	35	0	0	0	1	0	0	3	14	0	0	
Tete Batu Kec. Bontonompo	0	0	0	3	0	0	0	0	10	0	9	0	0	3	0	0	0	15	0	0	5	7	0	0	0	15	38	0	0	0	
Pattallassang Kec. Bontomarannu	0	70	0	0	13	20	10	25	10	8	3	0	15	0	0	0	0	0	13	10	0	0	0	3	5	18	10	0	3	5	
Samata Kec. Somba Opu	0	23	16	0	0	0	0	25	0	10	0	0	0	20	35	0	0	0	0	0	15	0	21	11	32	9	0	0	0	0	
Jipang	14	6	21	2	5	6	6	1	11	5	2	0	0	5	2	2	0	0	0	0	3	11	7	1	4	0	0	0	0	2	

Lampiran 210. Tabel Curah Hujan Harian Kabupaten Gowa pada Bulan April 2010

Nama Stasiun	Apr 1	Apr 2	Apr 3	Apr 4	Apr 5	Apr 6	Apr 7	Apr 8	Apr 9	Apr 10	Apr 11	Apr 12	Apr 13	Apr 14	Apr 15	Apr 16	Apr 17	Apr 18	Apr 19	Apr 20	Apr 21	Apr 22	Apr 23	Apr 24	Apr 25	Apr 26	Apr 27	Apr 28	Apr 29	Apr 30
Bonto Biraeng Kec. Bontonompo	25	0	0	0	0	0	0	0	0	0	0	12	0	0	0	0	12	35	17	37	0	0	0	0	0	0	0	25	0	0
Bonto Nompo	22	20	0	0	15	0	0	0	0	16	0	0	60	0	0	0	0	20	25	29	13	0	0	0	0	0	0	0	57	0
Julu Bori	0	0	0	0	0	0	0	0	0	0	12	51	0	0	0	0	0	42	45	35	30	0	0	0	0	0	0	0	30	0
Kalabajeng	50	0	0	0	0	0	0	0	0	0	0	0	0	0	0	0	25	0	30	35	30	0	0	0	0	0	0	25	50	0
Tubajeng Kec. Bajeng	0	35	0	30	22	0	0	0	0	15	0	0	17	0	0	0	0	35	15	12	20	17	0	0	0	35	40	0	0	27
Kampili Kec. Pallangga	25	20	0	0	25	0	0	0	0	0	0	0	0	0	0	50	0	0	0	0	35	0	0	25	0	0	50	75	0	0
Macini Baji	82	0	0	34	0	0	0	0	0	22	0	0	0	0	0	0	0	49	37	55	0	0	0	0	0	0	0	0	0	0
MaAprnang	0	35	0	30	22	0	0	0	0	15	0	0	17	0	0	0	0	35	15	12	20	17	0	0	0	35	40	0	0	27
Malino	0	0	8	1	8	0	11	3	5	51	1	12	4	15	2	5	25	14	24	6	0	0	14	9	62	3	0	23	4	0
Mandalle	86	4	2	17	2	0	0	0	0	21	0	0	19	0	0	0	0	17	38	36	27	0	0	0	0	0	0	0	62	0
Manjalling Kec. Bajeng	0	30	90	0	0	0	0	0	30	0	13	0	0	0	0	15	25	36	26	0	0	0	0	0	0	0	0	55	0	10
Pakkatto Kec. Bontomanai Balang-Balang	0	10	0	0	0	0	0	0	13	0	21	0	0	0	0	5	14	0	4	30	18	6	0	8	0	0	19	0	0	0
Pakkatto Kec. Bontomarannu	0	0	0	0	0	0	0	0	0	10	0	0	0	0	70	65	0	0	55	50	0	0	0	0	0	0	35	0	50	25
Palladingan Kec. Bontolempangan	0	0	90	0	15	0	0	0	0	40	0	0	20	10	30	50	10	15	90	40	0	10	70	0	0	0	15	20	45	40
Pallangga Kec. Pallangga	0	0	0	0	0	0	0	0	19	0	27	0	0	0	0	0	38	22	26	23	0	0	0	0	0	0	0	37	0	1
Sungguminasa	57	0	0	6	0	0	0	0	38	0	0	10	15	0	3	0	8	35	0	40	31	0	0	0	0	26	8	0	36	0
Tamaona	26	37	0	17	28	24	8	0	0	7	19	21	27	31	0	0	0	0	9	0	0	0	0	0	0	0	2	7	32	38
Tanralili, Desa Manimbahoi, Kec. Parigi	16	14	18	8	11	8	12	8	17	7	17	13	29	7	12	13	7	10	7	10	2	12	5	9	6	4	6	4	7	10
Tete Batu	32	12	20	0	16	0	24	0	57	19	33	0	0	0	0	0	44	51	19	30	0	0	0	0	0	0	0	47	32	
Tete Batu Kec. Bontonompo	0	0	6	0	0	0	0	0	7	0	0	0	23	12	0	0	2	7	11	2	0	13	0	0	0	0	9	22	37	43
Pattallassang Kec. Bontomarannu	18	3	0	0	0	13	0	0	10	10	15	0	0	0	10	0	8	25	23	13	25	0	25	0	15	5	40	0	15	20
Samata Kec. Somba Opu	16	0	0	10	0	0	0	18	9	0	0	21	0	0	15	13	0	9	35	12	20	3	0	0	16	5	30	0	0	26
Jipang	65	0	0	0	0	0	0	0	0	0	0	22	0	0	0	0	19	5	27	15	93	0	0	0	0	18	0	0	36	0

Lampiran 212. Tabel Curah Hujan Harian Kabupaten Gowa pada Bulan April 2012

Nama Stasiun	Apr 1	Apr 2	Apr 3	Apr 4	Apr 5	Apr 6	Apr 7	Apr 8	Apr 9	Apr 10	Apr 11	Apr 12	Apr 13	Apr 14	Apr 15	Apr 16	Apr 17	Apr 18	Apr 19	Apr 20	Apr 21	Apr 22	Apr 23	Apr 24	Apr 25	Apr 26	Apr 27	Apr 28	Apr 29	Apr 30
Bonto Biraeng Kec. Bontonompo	0	0	0	0	0	0	0	0	20	0	0	0	0	0	50	0	0	25	0	0	0	0	0	0	0	35	0	0	10	0
Bonto Nompo	0	0	0	0	0	0	0	0	0	0	0	0	0	0	0	0	0	0	0	0	13	31	10	49	0	0	0	0	0	
Julu Bori	4	0	8	6	40	0	0	12	0	0	5	7	0	0	21	20	0	0	0	50	10	6	0	0	0	40	32	0	0	7
Kalabajeng	6	0	0	0	0	0	0	0	0	0	0	0	0	0	0	17	0	0	0	0	0	0	0	13	5	0	0	0	0	
Tubajeng Kec. Bajeng	0	1	2	0	0	0	0	0	0	0	0	0	0	0	0	0	0	1	0	0	1	2	0	1	2	0	0	1	0	1
Kampili Kec. Pallangga	0	0	0	0	0	0	0	0	0	0	0	0	0	0	0	0	40	30	39	0	65	0	0	25	30	64	0	0	0	0
Macini Baji	4	0	15	0	0	0	0	0	0	0	0	0	0	0	8	3	5	0	4	0	0	32	0	12	4	32	0	5	0	0
Majannang	0	5	20	0	0	0	0	0	0	0	0	0	0	0	0	0	0	5	0	0	10	15	0	5	15	0	0	5	0	5
Malino	2	10	2	0	2	0	1	0	0	0	7	0	1	1	1	0	0	0	0	0	8	2	0	2	0	1	0	3	4	1
Mandalle	0	0	9	0	0	0	0	0	0	0	0	0	0	0	0	0	8	0	6	0	0	0	0	6	27	5	15	0	0	0
Manjalling Kec. Bajeng	0	0	0	0	0	0	0	0	0	0	1	0	0	1	1	2	0	7	0	0	0	0	5	55	3	11	0	0	0	0
Pakkatto Kec. Bontomanai Balang-Balang	0	35	0	0	0	0	0	0	0	0	0	0	0	35	11	5	0	4	17	0	0	0	0	11	20	6	32	0	0	0
Pakkatto Kec. Bontomarannu	0	0	0	0	0	0	0	0	0	0	0	0	0	60	27	5	0	2	0	0	0	0	0	37	3	0	0	0	0	5
Palladingan Kec. Bontolempangan	5	1	0	0	0	0	0	0	0	10	0	0	3	45	4	1	0	0	0	2	0	4	30	0	10	0	0	0	25	0
Pallangga Kec. Pallangga	0	0	3	0	0	0	0	0	0	0	0	2	0	0	3	1	0	0	0	2	0	1	1	0	2	5	18		0	0
Sungguminasa	0	0	24	0	0	0	0	0	0	0	0	0	0	0	36	22	0	0	0	11	0	0	0	0	18	27	0	8	0	0
Tamaona	26	0	21	8	0	0	0	0	6	11	14	18	24	36	7	0	4	0	0	0	0	0	0	0	8	13	0	0	0	0
Tanralili, Desa Manimbahoi, Kec. Parigi	16	14	18	8	11	8	12	8	17	7	17	13	29	7	12	13	7	10	7	10	2	12	5	9	6	4	6	4	7	10
Tete Batu	0	4	0	0	0	0	0	0	0	0	0	0	0	0	54	32	0	0	0	3	0	21	0	21	0	0	0	0	0	0
Tete Batu Kec. Bontonompo	3	3	0	0	0	0	0	0	0	12	0	0	2	37	5	2	0	0	0	2	0	6	35	0	10	0	0	0	0	30
Pattalassang Kec. Bontomarannu	0	0	0	0	0	0	0	5	0	0	0	5	0	0	5	35	0	0	15	30	23	50	0	0	0	0	10	0	8	0
Samata Kec. Somba Opu	3	10	8	8	11	8	10	10	6	2	4	5	6	10	13	10	6	8	6	8	11	8	9	10	7	5	7	2	8	3
Jipang	0	0	0	0	0	0	0	0	0	0	0	6	0	0	0	0	16	0	22	0	0	0	6	13	0	0	0	0	0	0

Lampiran 213. Tabel Curah Hujan Harian Kabupaten Gowa pada Bulan April 2013

Nama Stasiun	Apr 1	Apr 2	Apr 3	Apr 4	Apr 5	Apr 6	Apr 7	Apr 8	Apr 9	Apr 10	Apr 11	Apr 12	Apr 13	Apr 14	Apr 15	Apr 16	Apr 17	Apr 18	Apr 19	Apr 20	Apr 21	Apr 22	Apr 23	Apr 24	Apr 25	Apr 26	Apr 27	Apr 28	Apr 29	Apr 30
Bonto Biraeng Kec. Bontonompo	0	0	0	0	25	50	0	0	0	0	0	0	0	25	0	0	0	0	87	0	0	0	0	0	0	0	0	0	0	0
Bonto Nampo	0	0	0	0	36	0	0	0	25	0	0	0	0	0	0	0	0	0	0	81	0	0	3	0	0	0	0	0	0	0
Julu Bori	9	5	6	6	8	4	7	2	1	6	7	7	4	1	7	13	7	7	3	7	8	1	3	5	9	3	2	3	8	2
Kalabajeng	0	0	0	0	0	0	0	62	25	0	0	0	0	0	0	0	0	0	0	94	0	0	0	0	0	0	0	0	0	0
Tubajeng Kec. Bajeng	6	11	5	6	7	5	10	6	3	6	6	3	7	4	4	4	5	8	4	3	9	3	6	5	6	2	3	7	4	5
Kampili Kec. Pallangga	26	0	35	0	0	0	0	0	0	0	0	0	0	0	0	0	0	0	48	0	33	57	40	0	0	0	0	29	0	0
Macini Baji	8	11	9	10	9	3	12	8	2	4	7	7	4	1	3	6	5	7	3	4	12	1	1	6	6	2	1	3	7	3
Majannang	0	0	0	0	0	30	40	35	25	20	30	40	25	0	15	0	0	0	0	0	0	0	0	0	0	0	0	0	0	0
Malino	4	20	0	42	52	4	40	26	7	17	20	2	15	8	0	29	0	0	79	2	0	1	3	69	23	3	0	0	0	0
Mandalle	12	10	16	6	12	2	6	13	2	5	4	1	3	4	3	7	1	6	3	3	3	5	6	2	4	1	2	3	5	2
Manjalling Kec. Bajeng	0	0	0	0	0	8	46	68	0	0	1	0	0	0	7	0	0	0	120	0	0	0	0	0	0	0	0	0	0	0
Pakkatto Kec. Bontomanai Balang-Balang	0	0	0	10	0	0	40	57	0	10	0	0	0	15	6	0	0	0	207	0	0	21	0	0	0	0	0	0	0	0
Pakkatto Kec. Bontomarannu	0	0	0	0	0	0	2	2	0	5	3	4	7	0	0	0	1	1	0	5	3	0	0	0	0	0	0	0	0	0
Palladingan Kec. Bontolempangan	1	5	20	5	2	5	4	5	1	4	0	2	1	3	5	12	1	1	0	0	90	4	10	7	0	90	125	75	50	65
Pallangga Kec. Pallangga	0	0	0	0	0	0	27	24	50	0	3	0	0	0	0	14	0	5	0	178	0	0	0	0	0	0	0	0	0	0
Sungguminasa	0	0	0	0	5	7	0	7	0	0	0	0	4	0	0	12	2	0	63	70	0	0	0	0	0	0	0	25	0	0
Tamaona	1	1	14	24	0	0	0	0	0	0	1	14	18	24	14	1	0	46	18	0	0	0	0	8	14	0	0	0	17	12
Tanralili, Desa Manimbahoi, Kec. Parigi	0	39	0	41	11	24	18	32	1	13	28	31	4	24	20	34	0	0	99	0	8	0	2	0	3	1	0	0	0	0
Tete Batu	14	12	7	10	11	5	8	7	8	4	12	5	7	3	7	6	5	10	3	4	10	2	1	6	5	5	1	5	9	3
Tete Batu Kec. Bontonompo	0	0	6	2	0	0	7	2	0	3	0	0	6	6	102	5	0	4	0	0	72	4	12	9	0	0	64	88	62	50
Pattalassang Kec. Bontomarannu	23	0	53	0	25	0	0	125	65	0	0	0	0	0	0	0	0	0	0	175	0	100	23	0	0	0	0	0	0	0
Samata Kec. Somba Opu	0	0	0	0	0	2	0	12	2	24	25	0	20	25	0	4	0	0	0	25	0	0	0	0	0	0	20	0	0	0
Jipang	0	0	0	0	5	0	14	16	0	0	6	0	0	6	0	0	0	0	0	48	0	44	0	0	5	0	0	0	0	0

Lampiran 215. Tabel Curah Hujan Harian Kabupaten Gowa pada Bulan April 2015

Nama Stasiun	Apr 1	Apr 2	Apr 3	Apr 4	Apr 5	Apr 6	Apr 7	Apr 8	Apr 9	Apr 10	Apr 11	Apr 12	Apr 13	Apr 14	Apr 15	Apr 16	Apr 17	Apr 18	Apr 19	Apr 20	Apr 21	Apr 22	Apr 23	Apr 24	Apr 25	Apr 26	Apr 27	Apr 28	Apr 29	Apr 30
Bonto Biraeng Kec. Bontonompo	4	4	10	4	5	5	4	5	1	4	8	5	4	4	4	4	4	8	5	4	4	4	5	2	5	4	4	4	3	2
Bonto Nampo	0	0	0	57	5	8	9	5	5	15	9	3	114	0	0	55	0	0	0	0	0	0	0	0	37	3	0	22	0	0
Julu Bori	9	12	24	45	0	104	0	0	0	23	80	19	0	0	0	7	0	5	0	0	0	0	0	0	0	0	0	0	0	0
Kalabajeng	0	17	0	35	0	18	0	0	0	0	17	8	132	0	0	0	0	0	0	0	0	0	0	0	0	4	67	8	0	0
Tubajeng Kec. Bajeng	0	0	10	20	15	15	10	0	0	0	15	25	45	0	0	0	0	0	0	0	0	0	0	25	30	20	0	0	0	0
Kampili Kec. Pallangga	16	8	9	12	13	8	8	8	8	13	14	9	9	8	8	8	9	10	9	6	13	4	4	12	5	9	13	11	8	8
Macini Baji	0	28	25	34	0	35	0	0	0	0	18	0	105	0	0	0	0	0	0	0	0	0	0	0	0	75	6	0	0	0
Majannang	0	0	10	20	15	25	10	0	0	0	15	25	45	0	0	0	0	0	0	0	0	0	0	25	30	20	0	0	0	0
Malino	1	24	66	107	3	27	0	1	1	1	0	21	26	18	2	17	3	0	0	3	0	0	0	14	57	1	0	2	18	17
Mandalle	0	23	43	18	0	36	3	0	0	0	34	8	108	0	0	0	0	0	0	0	0	0	0	0	0	98	10	0	0	0
Manjalling Kec. Bajeng	0	27	25	10	0	17	0	0	0	0	25	11	96	0	0	0	0	0	0	0	0	0	0	0	6	82	13	0	0	0
Pakkatto Kec. Bontomanai Balang-Balang	11	7	26	40	19	38	0	0	0	0	34	0	47	0	0	0	0	26	0	0	0	0	0	0	30	15	0	0	0	0
Pakkatto Kec. Bontomarannu	0	0	0	0	0	0	25	25	0	0	0	0	0	50	60	55	0	0	0	25	0	0	0	0	0	0	0	0	0	0
Palladingan Kec. Bontolempangan	15	25	35	55	25	30	15	10	0	5	11	15	17	5	10	7	10	0	0	5	0	0	0	0	27	25	0	20	25	27
Pallangga Kec. Pallangga	0	2	13	21	5	15	0	0	35	19	0	0	0	0	0	0	0	0	0	0	0	0	20	11	7	0	0	0	0	0
Sungguminasa	10	0	28	27	52	15	0	0	0	0	15	24	52	0	0	0	0	0	0	0	0	0	2	16	22	32	21	0	0	0
Tamaona	18	26	21	12	0	0	0	0	24	29	1	12	0	0	0	0	0	0	0	0	0	0	0	0	60	46	26	0	18	27
Tanralili, Desa Manimbahoi, Kec. Parigi	33	4	46	55	54	31	24	0	1	0	3	0	32	11	0	3	19	0	0	0	0	0	0	5	60	30	3	4	36	35
Tete Batu	4	3	83	0	0	4	3	0	0	0	9	0	47	0	0	9	7	8	0	0	2	0	0	1	3	0	55	8	0	0
Tete Batu Kec. Bontonompo	18	24	33	50	22	25	12	4	0	0	15	17	0	0	20	0	15	0	0	0	0	0	0	0	34	32	2	16	21	31
Pattalassang Kec. Bontomarannu	8	7	11	8	8	9	7	16	9	10	10	8	6	6	5	10	6	6	7	11	6	8	7	6	7	8	8	3	5	8
Samata Kec. Somba Opu	3	9	7	7	10	7	10	10	5	3	6	6	7	11	13	9	5	8	6	9	12	10	10	10	7	5	8	2	8	5
Jipang	23	15	12	1	0	19	0	0	45	42	0	98	0	0	0	9	0	0	0	0	0	0	8	46	5	0	0	0	0	0

Lampiran 216. Tabel Curah Hujan Harian Kabupaten Gowa pada Bulan April 2016

Nama Stasiun	Apr 1	Apr 2	Apr 3	Apr 4	Apr 5	Apr 6	Apr 7	Apr 8	Apr 9	Apr 10	Apr 11	Apr 12	Apr 13	Apr 14	Apr 15	Apr 16	Apr 17	Apr 18	Apr 19	Apr 20	Apr 21	Apr 22	Apr 23	Apr 24	Apr 25	Apr 26	Apr 27	Apr 28	Apr 29	Apr 30	
Bonto Biraeng Kec. Bontonompo	5	5	7	4	5	5	4	5	3	4	6	4	4	4	4	3	4	7	7	4	5	3	4	4	5	4	3	4	4	4	
Bonto Nampo	6	7	9	6	5	9	9	6	4	5	7	4	10	5	5	8	1	5	4	8	10	4	3	5	3	1	1	4	4	1	
Julu Bori	0	0	22	49	0	0	0	5	4	12	0	0	0	0	0	0	0	0	0	0	0	0	0	0	23	0	0	0	0	32	
Kalabajeng	7	14	10	9	13	6	7	19	1	6	7	8	10	4	3	6	2	2	3	7	4	3	6	1	5	5	3	3	6	3	
Tubajeng Kec. Bajeng	10	10	9	10	10	10	10	10	11	9	9	10	10	9	10	9	9	10	9	9	9	9	9	10	9	9	10	10	10	10	
Kampili Kec. Pallangga	12	11	9	11	12	7	7	7	7	12	12	11	11	7	7	7	10	9	8	11	10	4	5	9	9	11	11	12	10	7	
Macini Baji	10	0	15	0	0	0	0	0	7	18	0	0	0	0	0	0	0	0	0	0	54	0	0	0	0	0	0	18	0	0	
Majannang	0	75	40	10	0	0	0	45	55	0	0	0	0	0	0	0	0	0	0	0	0	0	0	0	20	0	0	0	0	0	
Malino	28	11	53	13	37	0	0	26	16	57	20	23	9	11	14	5	32	5	26	6	0	0	0	0	0	10	1	2	1	0	
Mandalle	0	0	12	15	41	10	0	0	0	4	7	0	0	0	1	0	1	0	0	0	0	0	0	0	0	0	0	10	0	22	
Manjalling Kec. Bajeng	0	0	0	25	0	0	0	0	0	10	0	0	0	0	0	0	0	0	0	0	0	0	0	0	0	0	0	0	0	35	
Pakkatto Kec. Bontomanai Balang-Balang	0	0	19	0	13	0	0	0	10	14	0	0	0	56	15	17	0	0	0	51	0	0	28	0	16	10	0	17	0	28	
Pakkatto Kec. Bontomarannu	0	0	10	0	0	0	25	35	0	0	0	15	0	0	0	30	25	0	0	0	0	10	0	10	0	0	0	0	15	0	
Palladingan Kec. Bontolempangan	10	0	0	0	0	0	0	0	0	0	0	0	0	0	0	0	0	0	0	0	0	0	0	50	90	70	0	0	10	24	
Pallangga Kec. Pallangga	38	17	0	12	37	15	0	0	0	28	17	0	28	0	36	23	15	13	0	17	26	19	15	0	0	0	16	37	0	19	
Sungguminasa	0	15	10	12	6	13	0	0	0	7	0	0	34	30	0	0	18	16	0	0	0	0	20	0	0	4	0	0	0	0	
Tamaona	18	26	21	12	0	0	0	0	24	29	1	12	0	0	0	0	0	0	0	0	0	0	0	0	0	60	46	26	0	18	27
Tanralili, Desa Manimbahoi, Kec. Parigi	22	45	24	10	5	78	0	0	33	25	72	4	3	8	19	11	5	3	0	88	20	12	0	0	0	2	25	4	40	8	
Tete Batu	0	13	0	17	0	0	0	0	0	0	6	0	0	0	0	0	0	0	0	0	0	0	0	0	0	0	0	0	24	0	
Tete Batu Kec. Bontonompo	0	0	0	10	3	0	0	0	10	4	2	18	22	0	0	0	31	22	0	0	0	0	0	7	12	5	0	0	8	27	
Pattalassang Kec. Bontomarannu	22	0	28	61	11	4	0	0	0	34	10	0	0	0	21	7	37	11	0	0	0	0	0	0	13	18	2	10	0	0	
Samata Kec. Somba Opu	0	0	35	0	0	15	106	36	0	15	10	0	0	25	15	10	3	0	0	0	18	0	56	87	0	0	95	105	118		
Jipang	0	0	11	7	0	0	0	0	0	9	0	0	0	0	0	9	0	0	0	0	0	0	0	8	46	5	0	0	0	0	

Lampiran 217. Tabel Curah Hujan Harian Kabupaten Gowa pada Bulan April 2017

Nama Stasiun	Apr 1	Apr 2	Apr 3	Apr 4	Apr 5	Apr 6	Apr 7	Apr 8	Apr 9	Apr 10	Apr 11	Apr 12	Apr 13	Apr 14	Apr 15	Apr 16	Apr 17	Apr 18	Apr 19	Apr 20	Apr 21	Apr 22	Apr 23	Apr 24	Apr 25	Apr 26	Apr 27	Apr 28	Apr 29	Apr 30
Bonto Biraeng Kec. Bontonompo	5	5	6	3	5	5	4	6	3	4	5	5	3	4	4	3	4	5	5	4	5	3	4	4	5	4	3	4	4	4
Bonto Nompo	0	30	42	72	13	0	0	0	0	0	0	0	0	0	0	0	0	0	15	0	0	0	0	13	0	0	0	0	0	0
Julu Bori	17	35	24	48	0	0	0	0	6	0	0	0	0	0	0	0	0	0	21	0	0	0	0	0	0	0	0	0	0	0
Kalabajeng	0	0	0	0	0	0	0	0	0	0	0	0	0	0	0	0	0	0	0	0	0	0	0	0	0	0	0	0	0	0
Tubajeng Kec. Bajeng	6	8	6	4	6	5	7	6	4	6	5	5	6	4	4	4	4	8	4	4	8	4	6	4	3	5	4	7	4	6
Kampili Kec. Pallangga	10	10	11	10	11	7	7	7	7	11	11	9	9	7	7	7	9	9	11	10	10	9	9	8	8	10	11	11	8	7
Macini Baji	21	10	84	0	0	0	0	0	0	0	0	0	0	0	0	0	0	0	0	0	0	0	0	0	0	0	0	0	15	0
Majannang	10	25	90	1	0	0	0	0	0	0	0	0	0	0	0	0	0	0	0	0	0	0	0	0	0	0	0	0	10	0
Malino	7	20	58	0	9	0	2	0	9	2	4	22	20	27	2	17	37	45	26	7	1	3	10	0	0	0	7	5	6	0
Mandalle	23	20	56	56	7	0	0	0	0	0	0	0	0	1	0	0	0	0	0	0	0	0	0	2	0	0	0	0	0	0
Manjalling Kec. Bajeng	37	70	52	0	13	0	0	0	0	0	0	0	0	0	0	0	0	3	2	0	0	0	0	0	0	0	0	0	0	0
Pakkatto Kec. Bontomanai Balang-Balang	0	0	0	0	0	0	0	0	0	0	0	0	0	0	0	0	0	0	0	0	0	0	0	0	0	0	0	0	0	0
Pakkatto Kec. Bontomarannu	0	3	3	5	0	15	15	0	10	11	3	3	0	0	3	3	0	0	1	2	3	0	0	0	10	0	0	5	0	0
Palladingan Kec. Bontolempangan	5	0	15	5	10	5	0	0	15	5	0	0	0	10	5	8	10	20	30	25	0	0	0	0	0	0	0	0	0	0
Pallangga Kec. Pallangga	12	17	36	10	0	0	0	0	0	0	15	0	0	0	0	17	0	0	0	16	0	0	0	0	0	0	0	0	0	0
Sungguminasa	5	9	57	38	3	0	0	0	2	0	0	0	6	4	0	0	0	0	13	0	0	0	0	0	0	0	0	2	0	0
Tamaona	0	0	0	37	0	0	0	0	0	0	8	17	0	0	0	0	0	34	48	21	0	0	0	0	0	0	0	0	0	0
Tanralili, Desa Manimbahoi, Kec. Parigi	15	16	18	12	12	14	13	10	13	10	17	7	13	10	7	10	8	8	8	14	7	7	8	8	8	13	8	6	10	14
Tete Batu	34	0	68	35	18	0	0	0	0	0	0	0	0	0	0	0	0	0	0	0	0	0	0	0	0	0	0	0	0	0
Tete Batu Kec. Bontonompo	7	0	10	7	0	0	12	0	10	3	0	0	0	6	6	10	73	25	35	20	0	0	0	0	0	25	28	8	0	2
Pattallassang Kec. Bontomarannu	22	40	48	0	14	0	0	0	0	0	0	0	3	0	0	0	0	5	43	0	7	0	8	41	0	0	0	0	0	0
Samata Kec. Somba Opu	0	0	0	19	13	7	2	0	0	3	14	0	0	11	5	0	3	12	21	0	0	9	17	0	0	6	10	15	0	0
Jipang	12	10	22	3	6	5	7	3	9	6	3	11	0	6	3	2	2	0	3	4	7	10	4	4	5	1	0	0	3	1

Lampiran 220. Tabel Curah Hujan Harian Kabupaten Gowa pada Bulan April 2020

Nama Stasiun	Apr1	Apr2	Apr3	Apr4	Apr5	Apr6	Apr7	Apr8	Apr9	Apr10	Apr11	Apr12	Apr13	Apr14	Apr15	Apr16	Apr17	Apr18	Apr19	Apr20	Apr21	Apr22	Apr23	Apr24	Apr25	Apr26	Apr27	Apr28	Apr29	
Bonto Biraeng Kec. Bontonompo	5	5	6	4	5	5	4	5	4	4	5	4	4	4	4	4	4	6	6	4	5	4	4	4	5	4	4	4	4	
Bonto Nompo	6	4	3	11	8	6	6	6	9	6	6	6	11	6	6	9	6	6	6	7	7	6	6	6	7	7	6	6	6	
Julu Bori	9	6	7	9	4	4	4	2	1	7	8	7	4	4	4	4	7	7	3	4	4	4	4	4	8	4	4	4	4	
Kalabajeng	5	9	5	8	5	6	5	5	5	8	9	6	9	5	5	5	5	5	5	13	5	5	13	5	5	4	3	6	5	
Tubajeng Kec. Bajeng	10	10	9	10	10	10	10	10	10	9	9	10	10	9	9	9	9	10	9	9	9	9	9	10	9	9	9	10	9	
Kampili Kec. Pallangga	9	10	9	10	9	9	9	9	9	9	9	10	10	9	9	9	10	10	9	10	9	9	9	9	9	10	9	9	9	
Macini Baji	9	12	12	5	5	5	5	5	2	4	5	5	5	5	5	5	5	8	5	5	13	2	5	5	5	5	5	4	6	
Majannang	10	17	14	13	9	9	9	16	9	9	9	9	9	9	9	9	7	11	9	7	9	8	9	9	10	9	9	9	10	
Malino	16	16	17	20	18	7	21	13	13	13	14	14	9	11	11	13	20	14	13	11	10	12	12	8	10	9	7	10	4	
Mandalle	10	9	16	7	11	3	3	3	3	4	5	3	3	3	2	5	2	6	3	3	4	4	4	2	3	3	3	3	5	
Manjalling Kec. Bajeng	6	6	7	7	7	6	6	6	6	7	6	6	6	6	6	6	7	6	6	5	6	6	6	6	6	6	6	6	6	
Pakkatto Kec. Bontomanai Balang-Balang	7	9	12	9	6	6	9	9	7	6	9	9	9	13	6	6	6	9	9	12	9	9	5	9	6	7	9	6	9	
Pakkatto Kec. Bontomarannu	5	6	6	6	30	7	12	11	3	8	8	3	5	5	7	7	4	8	11	11	7	4	5	5	3	4	4	6	6	
Palladingan Kec. Bontolempangan	10	9	15	10	8	17	8	9	13	17	9	9	8	10	17	15	10	6	14	11	9	9	9	13	12	19	9	9	10	
Pallangga Kec. Pallangga	8	4	4	5	5	3	5	5	5	5	7	4	5	3	4	5	4	3	3	7	4	3	4	3	3	3	3	4	4	
Sungguminasa	4	5	6	7	4	4	4	4	4	4	4	4	5	5	4	4	5	6	4	5	5	5	5	4	4	4	4	4	4	
Tamaona	8	8	10	13	6	6	6	6	5	6	6	13	6	6	6	4	3	9	5	7	3	5	6	5	13	12	10	6	8	
Tanrallii, Desa Manimbahoi, Kec. Parigi	12	11	12	12	12	13	11	11	12	11	12	9	12	11	10	11	11	9	9	13	10	10	9	9	11	12	11	9	11	
Tete Batu	7	8	11	11	5	5	5	5	5	5	6	5	5	5	5	5	5	5	5	5	5	5	5	5	5	5	5	5	5	10
Tete Batu Kec. Bontonompo	2	3	7	7	6	3	4	3	8	3	5	3	5	7	12	4	11	9	6	5	3	3	3	1	12	10	13	13	12	
Pattallassang Kec. Bontomarannu	7	7	8	7	7	7	7	7	7	7	6	7	7	7	7	6	7	7	7	6	7	7	7	7	7	7	7	7	7	
Samata Kec. Somba Opu	6	6	8	9	8	9	11	10	8	4	6	6	7	11	9	7	6	8	8	6	6	8	8	10	10	7	10	7	10	
Jipang	6	6	6	4	5	5	5	5	5	5	5	6	4	5	4	4	4	4	5	5	5	5	5	5	4	4	4	4	5	

Lampiran 221. Tabel Curah Hujan Harian Kabupaten Gowa pada Bulan April 2021

Nama Stasiun	Apr 1	Apr 2	Apr 3	Apr 4	Apr 5	Apr 6	Apr 7	Apr 8	Apr 9	Apr 10	Apr 11	Apr 12	Apr 13	Apr 14	Apr 15	Apr 16	Apr 17	Apr 18	Apr 19	Apr 20	Apr 21	Apr 22	Apr 23	Apr 24	Apr 25	Apr 26	Apr 27	Apr 28	Apr 29	Apr 30	
Bonto Biraeng Kec. Bontonompo	5	5	5	4	5	5	4	5	4	4	5	4	4	4	4	4	4	6	5	4	5	4	4	4	5	4	4	4	4	4	
Bonto Nompo	6	7	8	10	8	6	6	6	9	6	6	6	8	6	6	7	6	6	6	7	7	6	6	6	6	7	6	6	6	6	
Julu Bori	9	6	7	9	4	4	4	2	1	7	8	7	4	4	4	4	7	7	3	4	4	4	4	4	8	4	4	4	4	2	
Kalabajeng	5	9	5	8	5	6	5	5	5	8	9	6	9	5	5	5	5	5	5	13	5	5	13	5	5	4	3	6	5	5	
Tubajeng Kec. Bajeng	6	6	5	5	6	6	6	6	5	6	5	6	6	4	5	4	5	4	4	5	5	5	6	5	4	5	5	6	5	6	
Kampili Kec. Pallangga	9	9	9	10	9	9	9	9	9	9	9	10	10	9	9	9	10	9	9	9	9	9	9	9	9	9	9	9	9	9	
Macini Baji	9	12	12	5	5	5	5	5	2	4	5	5	5	5	5	5	5	8	5	5	13	2	5	5	5	5	5	4	6	5	
Majannang	10	17	14	13	9	9	9	16	9	9	9	9	9	9	9	9	7	11	9	7	9	8	9	9	10	9	9	9	10	9	
Malino	16	16	17	20	18	7	21	13	13	13	14	14	9	11	11	13	20	14	13	11	10	12	12	8	10	9	7	10	4	7	
Mandalle	10	9	16	7	11	3	3	3	3	4	5	3	3	3	2	5	2	6	3	3	4	4	4	2	3	3	3	3	5	2	
Manjalling Kec. Bajeng	7	6	7	6	7	6	6	6	6	6	6	6	6	6	6	6	6	6	7	6	6	6	6	6	6	6	6	6	6	6	
Pakkatto Kec. Bontomanai Balang-Balang	8	9	9	9	9	7	9	9	6	9	9	9	9	10	9	6	7	9	9	9	9	9	6	9	7	6	9	6	9	6	
Pakkatto Kec. Bontomarannu	6	6	5	6	30	7	12	11	4	8	8	3	5	5	7	7	4	8	11	11	7	4	5	5	3	4	4	6	7	6	
Palladingan Kec. Bontolempangan	10	9	15	10	8	17	8	9	13	17	9	9	8	10	17	15	10	6	14	11	9	9	9	13	12	19	9	9	10	10	
Pallangga Kec. Pallangga	7	6	4	4	2	5	5	5	5	4	7	5	4	3	4	3	5	5	4	7	2	4	5	3	4	5	4	4	5	4	
Sungguminasa	4	5	6	6	4	4	4	4	4	4	4	4	4	5	4	4	4	4	4	5	4	4	4	4	4	4	4	4	4	4	
Tamaona	8	8	10	13	6	6	6	6	5	6	6	13	6	6	6	4	3	9	5	7	3	5	6	5	13	12	10	6	8	10	
Tanralili, Desa Manimbahoi, Kec. Parigi	12	12	10	12	12	12	11	10	12	11	11	11	12	9	11	9	11	9	10	11	11	11	10	9	10	12	10	11	11	12	
Tete Batu	7	7	9	8	9	4	4	4	4	4	5	4	4	4	4	4	4	4	4	4	4	4	4	4	4	4	4	4	7	4	
Tete Batu Kec. Bontonompo	2	3	7	7	6	3	4	3	8	3	5	3	5	7	12	4	11	9	6	5	3	3	3	1	12	10	13	13	12	16	
Pattallassang Kec. Bontomarannu	7	7	6	7	7	7	7	6	7	6	7	7	7	7	7	7	7	7	6	7	7	7	7	7	7	7	7	7	7	7	
Samata Kec. Somba Opu	6	6	5	5	8	8	10	9	7	6	6	6	7	9	10	7	6	7	5	6	6	8	8	10	10	6	9	7	11	10	
Jipang	6	5	5	5	5	5	5	5	5	5	5	5	4	5	5	4	4	4	5	5	5	6	5	5	5	4	4	4	4	5	4

Lampiran 222. Tabel Curah Hujan Harian Kabupaten Gowa pada Bulan April 2022

Nama Stasiun	Apr 1	Apr 2	Apr 3	Apr 4	Apr 5	Apr 6	Apr 7	Apr 8	Apr 9	Apr 10	Apr 11	Apr 12	Apr 13	Apr 14	Apr 15	Apr 16	Apr 17	Apr 18	Apr 19	Apr 20	Apr 21	Apr 22	Apr 23	Apr 24	Apr 25	Apr 26	Apr 27	Apr 28	Apr 29	Apr 30
Bonto Biraeng Kec. Bontonompo	5	5	5	4	5	5	4	5	4	4	5	4	4	4	4	4	4	5	5	4	5	4	4	4	5	4	4	4	4	4
Bonto Nompo	6	6	7	7	7	6	6	6	8	6	6	6	8	6	6	7	7	6	6	6	6	7	6	6	6	6	6	6	6	6
Julu Bori	8	6	7	8	5	5	5	2	1	7	8	7	4	5	5	5	7	7	3	5	5	5	5	5	8	5	5	5	5	2
Kalabajeng	5	9	5	8	5	6	5	5	5	8	9	6	9	5	5	5	5	5	5	13	5	5	13	5	5	4	3	6	5	5
Tubajeng Kec. Bajeng	6	6	5	5	6	5	6	6	5	5	5	5	5	5	5	5	5	6	5	5	5	5	5	5	4	5	5	6	5	6
Kampili Kec. Pallangga	9	10	9	10	9	9	9	9	9	9	9	10	10	9	9	9	10	9	9	10	9	9	9	9	9	9	9	9	9	9
Macini Baji	9	12	12	5	5	5	5	5	2	4	5	5	5	5	5	5	5	8	5	5	13	2	5	5	5	5	5	4	6	5
Majannang	10	17	14	13	9	9	9	16	9	9	9	9	9	9	9	9	7	11	9	7	9	8	9	9	10	9	9	9	10	9
Malino	16	16	17	20	18	7	21	13	13	13	14	14	9	11	11	13	20	14	13	11	10	12	12	8	10	9	7	10	4	7
Mandalle	10	9	16	7	11	3	3	3	3	4	5	3	3	3	2	5	2	6	3	3	4	4	4	2	3	3	3	3	5	2
Manjalling Kec. Bajeng	6	6	6	6	6	6	6	6	6	6	6	6	6	6	6	6	6	6	6	6	6	6	6	6	6	6	6	6	6	6
Pakkatto Kec. Bontomanai Balang-Balang	8	9	10	9	8	7	9	9	7	8	9	9	9	7	8	7	6	9	9	8	9	9	6	9	7	7	9	7	9	6
Pakkatto Kec. Bontomarannu	6	6	5	6	30	7	12	11	3	8	8	3	5	5	7	7	4	8	11	11	7	4	5	5	3	4	4	6	7	6
Palladingan Kec. Bontolempangan	10	9	15	10	8	17	8	9	13	17	9	9	8	10	17	15	10	6	14	11	9	9	9	13	12	19	9	9	10	10
Pallangga Kec. Pallangga	8	7	8	5	5	3	3	3	3	5	6	4	5	3	6	8	4	3	3	6	5	3	4	2	3	3	3	6	4	3
Sungguminasa	4	4	5	5	4	4	4	4	4	4	4	4	4	4	4	4	4	4	4	5	4	4	4	4	4	4	4	4	4	4
Tamaona	8	8	9	10	5	5	5	5	8	5	5	10	5	5	5	9	9	9	8	5	9	8	5	8	10	10	9	5	8	9
Tanralili, Desa Manimbahoi, Kec. Parigi	12	11	12	12	11	12	11	10	11	10	12	10	12	10	10	10	11	10	10	11	11	10	10	10	11	12	11	10	11	12
Tete Batu	6	5	6	7	4	4	4	4	4	4	5	4	4	4	4	4	4	4	4	4	4	4	4	4	4	4	4	4	6	4
Tete Batu Kec. Bontonompo	2	3	7	7	6	3	4	3	8	3	5	3	5	7	12	4	11	9	6	5	3	3	3	1	12	10	13	13	12	16
Pattalassang Kec. Bontomarannu	7	7	6	7	7	7	7	6	7	6	7	7	7	7	7	7	7	7	7	7	7	7	7	7	7	7	7	7	7	7
Samata Kec. Somba Opu	7	7	8	7	9	9	10	11	6	5	7	7	7	11	9	8	7	8	7	7	7	9	9	10	10	7	9	8	9	10
Jipang	5	5	5	4	5	5	5	5	5	5	5	5	4	5	4	4	4	4	5	5	5	5	5	5	4	4	4	4	5	4

Lampiran 253. Tabel Curah Hujan Harian Kabupaten Gowa pada Bulan Mei 2000

Nama Stasiun	Mei 1	Mei 2	Mei 3	Mei 4	Mei 5	Mei 6	Mei 7	Mei 8	Mei 9	Mei 10	Mei 11	Mei 12	Mei 13	Mei 14	Mei 15	Mei 16	Mei 17	Mei 18	Mei 19	Mei 20	Mei 21	Mei 22	Mei 23	Mei 24	Mei 25	Mei 26	Mei 27	Mei 28	Mei 29	Mei 30	Mei 31
Bonto Biraeng Kec. Bontonompo	0	0	0	0	0	0	0	0	0	0	0	0	0	0	0	0	0	0	0	0	0	0	0	0	75	0	0	18	0	0	0
Bonto Nompo	0	0	0	0	33	0	0	0	0	0	0	15	16	0	0	0	0	0	0	0	14	0	0	0	0	0	0	13	0	19	0
Julu Bori	27	21	8	3	0	0	0	0	0	0	0	0	36	48	0	0	0	0	0	0	0	0	0	0	73	8	0	10	0	0	0
Kalabajeng	0	0	0	0	0	0	0	0	0	0	0	0	0	0	0	0	0	0	33	0	0	0	0	0	0	28	0	0	0	0	0
Tubajeng Kec. Bajeng	18	6	0	0	0	0	0	0	0	0	0	0	0	0	0	13	7	0	0	0	0	0	0	0	0	0	0	0	0	5	0
Kampili Kec. Pallangga	11	0	0	0	0	0	28	0	0	0	0	0	0	0	0	17	0	0	0	30	0	0	25	40	0	0	0	0	0	0	0
Macini Baji	0	43	0	0	0	0	0	0	0	0	0	0	0	0	0	0	0	0	0	0	0	0	0	0	0	15	41	0	0	0	0
MaMeinang	0	0	0	0	0	0	0	0	0	0	0	1	3	35	20	17	39	21	0	0	6	8	20	33	2	0	0	7	9	13	43
Malino	18	9	4	0	27	5	15	17	0	0	0	0	0	23	4	11	5	63	0	0	1	7	1	2	6	9	8	0	0	7	1
Mandalle	0	0	0	0	0	0	0	0	0	0	0	0	0	0	0	0	0	0	33	0	0	0	0	0	0	0	29	0	0	0	0
Manjalling Kec. Bajeng	18	24		0	0	10	0	0	0	0	0	32	0	0	0	0	190	90	0	0	0	0	0	0	30	0	0	0	0	0	0
Pakkatto Kec. Bontomanai Balang-Balang	3	0	9	8	0	6	0	5	5	6	4	3	0	6	7	4	0	0	4	3	3	0	3	0	3	0	2	3	4	2	3
Pakkatto Kec. Bontomarannu	0	28	5	50	7	29	15	5	85	12	4	0	0	5	0	0	7	0	0	0	0	35	0	6	15	0	30	5	28	0	0
Palladingan Kec. Bontolempangan	0	0	0	9	6	0	0	5	0	0	3	0	0	0	0	0	0	7	4	2	0	0	0	10	0	0	6	0	0	0	0
Pallangga Kec. Pallangga	0	0	2	0	0	0	2	0	0	0	0	0	0	0	2	0	0	0	0	0	0	0	0	0	0	20	35	0	0	0	0
Sungguminasa	3	1	0	0	4	6	0	0	7	2	7	0	0	4	7	0	0	3	2	0	0	0	0	0	3	5	0	0	2	0	3
Tamaona	0	7	0	0	2	0	0	1	0	5	0	0	0	0	1	0	3	9	0	6	0	0	0	0	0	0	0	0	4	6	0
Tanralili, Desa Manimbahoi, Kec. Parigi	0	0	0	0	0	0	0	7	10	0	23	0	0	14	0	0	0	25	0	0	16	18	0	0	0	22	0	0	0	0	0
Tete Batu	5	20	6	3	0	0	0	0	17	0	0	0	4	5	0	0	0	0	0	0	0	0	0	0	0	0	41	18	9	0	0
Tete Batu Kec. Bontonompo	0	0	0	0	0	0	0	0	0	0	0	0	0	0	0	0	0	0	0	0	0	0	0	0	0	0	0	0	0	0	0
Pattalassang Kec. Bontomarannu	15	3	0	0	0	10	5	25	0	0	0	0	0	0	0	0	0	0	10	0	0	0	23	45	3	40	0	5	0	0	0
Samata Kec. Somba Opu	0	0	0	0	9	0	0	0	0	0	0	6	0	0	0	5	0	0	0	10	7	7	3	0	0	0	4	0	1	0	0
Jipang	0	0	0	0	0	0	1	0	0	0	0	0	1	1	0	0	0	0	0	0	0	0	0	0	0	1	0	0	0	0	0

Lampiran 259. Tabel Curah Hujan Harian Kabupaten Gowa pada Bulan Mei 2006

Nama Stasiun	Mei 1	Mei 2	Mei 3	Mei 4	Mei 5	Mei 6	Mei 7	Mei 8	Mei 9	Mei 10	Mei 11	Mei 12	Mei 13	Mei 14	Mei 15	Mei 16	Mei 17	Mei 18	Mei 19	Mei 20	Mei 21	Mei 22	Mei 23	Mei 24	Mei 25	Mei 26	Mei 27	Mei 28	Mei 29	Mei 30	Mei 31
Bonto Biraeng Kec. Bontonompo	0	0	0	0	0	0	50	0	0	0	0	0	25	0	0	0	0	0	0	0	0	0	0	0	0	20	0	0	0	0	0
Bonto Nampo	0	0	0	0	0	0	0	65	0	0	0	0	0	0	0	0	0	4	0	0	0	0	0	0	0	0	0	8	0	0	0
Julu Bori	0	0	0	0	0	0	0	75	37	0	0	0	0	0	0	0	0	35	0	0	0	75	0	0	19	0	27	0	0	0	0
Kalabajeng	0	0	0	0	0	0	0	42	0	0	0	0	0	0	0	0	0	0	0	0	0	0	0	9	0	0	18	0	0	0	0
Tubajeng Kec. Bajeng	0	0	0	0	0	0	19	0	0	0	0	0	0	0	0	0	0	0	0	0	0	0	16	0	0	7	0	0	0	0	0
Kampili Kec. Pallangga	30	0	11	0	0	0	0	0	100	0	60	0	0	19	0	35	0	0	0	0	35	21	10	0	28	0	55	0	0	0	0
Macini Baji	0	0	0	0	0	0	0	0	55	0	0	0	0	0	0	0	0	0	0	0	5	0	0	9	4	2	0	0	0	0	0
MaMeinang	0	0	0	0	0	0	19	0	0	0	0	0	0	0	0	0	0	0	0	0	0	0	16	0	0	7	0	0	0	0	0
Malino	2	0	82	0	0	36	33	3	0	0	0	0	0	0	0	2	0	10	4	0	5	6	15	2	39	4	2	1	3	1	2
Mandalle	0	0	0	0	0	0	0	4	0	0	0	0	0	0	0	0	0	0	0	0	0	0	11	4	0	9	0	0	0	0	0
Manjalling Kec. Bajeng	0	0	0	0	0	0	0	0	9	0	0	0	0	0	0	0	0	0	0	0	0	7	0	0	7	3	1	0	0	0	0
Pakkatto Kec. Bontomanai Balang-Balang	0	0	0	0	0	0	40	0	0	15	0	0	0	0	0	0	0	15	20	10	0	0	10	0	0	0	25	10	0	10	0
Pakkatto Kec. Bontomarannu	0	0	0	0	0	0	65	0	0	0	0	0	10	0	0	0	0	0	0	0	0	18	0	0	2	0	6	8	23	10	0
Palladingan Kec. Bontolempangan	1	0	2	0	7	15	0	0	2	0	0	5	0	2	0	0	4	10	30	3	10	25	40	5	2	4	7	40	5	0	0
Pallangga Kec. Pallangga	0	0	0	0	0	0	5	0	0	0	0	0	2	0	0	0	0	0	0	4	0	0	3	0	0	0	0	0	0	0	0
Sungguminasa	0	0	0	0	0	0	35	0	0	0	0	0	0	0	0	0	0	0	0	0	0	0	0	0	0	0	0	0	0	0	0
Tamaona	0	0	26	0	0	0	34	0	0	0	0	0	0	0	0	0	13	0	0	26	24	7	9	0	44	6	8	0	0	0	0
Tanralili, Desa Manimbahoi, Kec. Parigi	0	2	0	30	0	0	4	28	0	0	0	0	0	0	0	0	13	0	9	17	0	5	5	8	0	48	4	2	0	0	7
Tete Batu		0	0	0	0	0	0	48	0	0	0	0	0	0	0	0	0	0	32	0	0	0	4	22	0	9	1	5	0	0	0
Tete Batu Kec. Bontonompo	0	0	0	0	0	0	0	0	0	0	0	0	0	0	0	0	0	0	0	0	0	0	0	0	0	0	0	0	0	0	0
Pattalassang Kec. Bontomarannu	0	0	0	0	0	0	35	43	0	0	0	5	0	0	0	0	0	0	23	0	13	0	20	15	0	15	0	35	10	48	30
Samata Kec. Somba Opu	0	0	0	0	0	0	0	65	0	0	0	0	0	0	0	0	0	4	0	0	0	0	0	0	0	0	0	8	0	0	0
Jipang	0	0	0	0	0	0	0	51	0	0	0	0	0	0	0	0	0	0	0	0	5	3	0	0	0	4	4	0	29	11	0

Lampiran 263. Tabel Curah Hujan Harian Kabupaten Gowa pada Bulan Mei 2010

Nama Stasiun	Mei 1	Mei 2	Mei 3	Mei 4	Mei 5	Mei 6	Mei 7	Mei 8	Mei 9	Mei 10	Mei 11	Mei 12	Mei 13	Mei 14	Mei 15	Mei 16	Mei 17	Mei 18	Mei 19	Mei 20	Mei 21	Mei 22	Mei 23	Mei 24	Mei 25	Mei 26	Mei 27	Mei 28	Mei 29	Mei 30	Mei 31	
Bonto Biraeng Kec. Bontonompo	0	0	0	0	0	0	0	0	30	0	40	0	0	0	0	0	0	0	22	0	0	10	0	0	0	0	0	0	0	0	0	
Bonto Nompo	0	0	0	0	0	45	0	0	0	42	0	83	0	60	28	0	0	0	0	0	0	45	95	0	0	0	0	0	0	50	0	0
Julu Bori	0	0	0	0	0	0	23	0	0	0	0	0	0	0	0	0	0	0	0	30	70	60	55	0	0	0	0	0	0	0	0	
Kalabajeng	0	0	0	0	0	15	0	0	10	0	0	0	0	30	0	27	0	0	0	0	0	34	0	0	0	0	0	0	0	0	0	
Tubajeng Kec. Bajeng	0	25	0	0	0	35	45	0	0	12	25	50	0	0	0	25	50	0	0	25	75	30	50	25	0	0	0	40	0	0	12	
Kampili Kec. Pallangga	0	0	25	32	0	0	0	0	20	36	55	24	45	0	0	0	0	0	25	0	0	35	0	0	58	0	0	0	0	25	0	
Macini Baji	0	0	0	0	0	40	15	19	12	60	0	0	0	0	15	0	0	0	0	0	23	73	0	0	0	0	0	80	11	0	15	
MaMeinang	0	25	0	0	0	35	45	0	0	12	25	50	0	0	0	25	50	0	0	25	75	30	50	25	0	0	0	40	0	0	12	
Malino	14	1	10	13	23	14	43	77	33	20	45	12	16	26	65	2	1	3	4	0	26	30	17	5	1	8	3	0	5	0	10	
Mandalle	0	0	0	0	0	0	13	5	0	0	0	16	0	0	0	0	0	0	0	0	0	27	8	0	0	0	0	8	0	0	32	
Manjalling Kec. Bajeng	1	21	1	0	0	0	0	0	0	0	0	0	0	0	0	0	0	0	0	0	0	0	0	0	0	0	0	11	9	14	0	
Pakkatto Kec. Bontomanai Balang-Balang	10	0	0	0	9	0	5	0	15	0	38	3	0	20	11	0	5	7	14	3	0	15	0	7	0	5	25	0	0	10	0	
Pakkatto Kec. Bontomarannu	0	0	0	23	0	0	30	21	23	34	0	0	0	0	0	16	20	0	0	0	0	0	12	13	0	0	40	25	15	0	50	
Palladingan Kec. Bontolempangan	25	15	30	10	70	25	30	15	90	0	15	25	10	15	20	35	15	40	0	0	20	90	70	10	0	15	20	45	10	35	90	
Pallangga Kec. Pallangga	0	0	0	0	38	3	7	7	2	0	40	0	0	23	13	0	0	0	0	11	0	9	0	0	0	0	6	0	0	0	7	
Sungguminasa	0	0	2	0	5	25	5	3	12	33	0	43	34	10	14	0	0	1	0	0	5	18	22	22	0	20	0	0	4	0	0	
Tamaona	0	0	19	0	22	36	42	54	0	0	0	0	0	0	7	20	0	17	29	11	6	13	0	11	0	0	19	0	0	40	0	
Tanralili, Desa Manimbahoi, Kec. Parigi	8	9	1	3	8	4	9	15	5	3	3	3	2	4	1	8	12	6	5	5	2	7	5	1	5	7	3	5	8	4	4	
Tete Batu	0	0	92	0	0	11	0	16	14	0	0	32	0	72	0	29	0	0	18	0	0	22	74	0	0	0	0	13	0	20	0	
Tete Batu Kec. Bontonompo	20	18	36	7	23	30	34	16	10	0	17	28	0	9	15	41	13	45	0	0	0	83	62	0	0	0	17	50	0	24	8	
Pattalassang Kec. Bontomarannu	0	5	0	0	3	60	8	0	13	20	18	48	5	10	13	38	13	0	0	33	8	30	23	0	40	10	8	0	0	33	0	
Samata Kec. Somba Opu	0	9	0	9	46	0	0	0	0	11	42	14	29	12	24	4	43	0	31	19	19	15	46	0	0	0	0	0	0	0	0	
Jipang	4	0	0	0	0	0	0	0	3	6	21	0	8	24	0	0	0	0	0	20	92	3	0	0	0	0	0	30	0	0	0	

Lampiran 264. Tabel Curah Hujan Harian Kabupaten Gowa pada Bulan Mei 2011

Nama Stasiun	Mei 1	Mei 2	Mei 3	Mei 4	Mei 5	Mei 6	Mei 7	Mei 8	Mei 9	Mei 10	Mei 11	Mei 12	Mei 13	Mei 14	Mei 15	Mei 16	Mei 17	Mei 18	Mei 19	Mei 20	Mei 21	Mei 22	Mei 23	Mei 24	Mei 25	Mei 26	Mei 27	Mei 28	Mei 29	Mei 30	Mei 31	
Bonto Biraeng Kec. Bontonompo	0	0	0	0	0	0	0	0	0	0	0	0	0	15	0	0	0	0	0	0	0	0	0	0	0	0	0	5	0	5	3	
Bonto Nampo	14	0	38	0	0	0	0	0	0	0	0	0	0	0	0	0	0	0	0	46	0	0	0	0	0	0	0	0	0	4	0	
Julu Bori	0	0	0	0	0	0	0	0	0	0	0	55	45	0	0	5	0	0	0	25	40	0	0	0	50	20	65	4	0	0	0	
Kalabajeng	0	0	0	30	0	0	0	0	0	0	0	0	0	0	0	0	0	0	0	0	0	0	0	0	0	0	0	0	0	0	0	
Tubajeng Kec. Bajeng	25	45	0	0	0	0	0	0	0	0	0	0	0	25	0	0	0	0	0	0	0	0	0	0	0	0	0	15	25	0	0	
Kampili Kec. Pallangga	0	0	0	0	0	30	25	0	0	0	0	0	0	0	0	0	0	0	25	0	0	0	0	0	0	0	0	0	30	25	0	
Macini Baji	3	27	18	0	9	0	0	0	0	0	0	0	0	0	14	0	0	0	0	0	0	0	0	0	0	0	0	0	0	21	18	
Majannang	25	45	0	0	0	0	0	0	0	0	0	0	0	25	0	0	0	0	0	0	0	0	0	0	0	0	0	15	25	0	0	
Malino	7	26	4	9	0	0	5	0	0	0	0	0	0	14	17	16	0	6	0	0	0	0	3	0	0	0	27	17	57	4		
Mandalle	3	4	5	6	2	2	1	3	4	4	4	1	4	8	3	14	11	3	0	1	1	0	0	0	1	1	0	2	0	0	3	
Manjalling Kec. Bajeng	1	21	1	0	0	0	0	0	0	0	0	0	0	0	0	0	0	0	0	0	0	0	0	0	0	0	0	11	9	14	0	
Pakkatto Kec. Bontomanai Balang-Balang	0	10	5	0	13	0	0	0	0	0	0	0	0	0	0	0	0	0	26	0	0	0	0	0	0	0	0	52	61	17	0	
Pakkatto Kec. Bontomarannu	0	0	34	0	0	0	77	0	0	0	0	0	0	0	0	0	0	0	0	0	0	0	0	0	0	0	0	0	0	0	175	
Palladingan Kec. Bontolempangan	7	9	15	9	10	0	0	3	9	4	10	0	9	10	0	0	7	0	0	0	15	10	4	9	0	0	7	9	15	10	0	
Pallangga Kec. Pallangga	36	0	0	0	0	0	0	0	0	0	0	0	0	0	0	0	0	0	0	0	0	0	0	0	0	0	0	21	15	8	0	
Sungguminasa	17	19	16	1	0	0	10	0	0	0	0	0	0	0	0	0	0	0	0	0	0	0	0	0	0	0	2	0	0	0	16	40
Tamaona	0	0	17	13	7	4	0	0	0	0	0	0	0	14	21	34	37	46	11	18	11	16	23	0	0	0	0	7	16	0	0	
Tanralili, Desa Manimbahoi, Kec. Parigi	8	9	1	3	8	4	9	15	5	3	3	3	2	4	1	8	12	6	5	5	2	7	5	1	5	7	3	5	8	4	4	
Tete Batu	0	0	0	0	0	0	0	0	0	0	0	0	0	0	0	0	0	0	0	0	0	0	0	0	0	0	0	35	0	26	0	
Tete Batu Kec. Bontonompo	12	5	10	11	6	10	9	4	3	1	4	8	0	2	7	10	3	11	3	0	1	21	17	2	8	4	17	14	11	7	9	
Pattallassang Kec. Bontomarannu	0	0	50	0	40	0	0	0	0	0	0	0	0	10	0	75	0	0	0	0	0	0	0	0	0	0	0	22	0	67	0	
Samata Kec. Somba Opu	8	2	0	4	4	5	6	15	6	4	3	1	2	2	3	1	5	2	2	2	3	1	7	0	0	0	4	3	3	3	0	
Jipang	0	0	0	0	0	0	0	0	0	0	0	0	0	0	0	0	0	0	0	0	0	0	0	0	0	0	0	32	9	0	0	

Lampiran 266. Tabel Curah Hujan Harian Kabupaten Gowa pada Bulan Mei 2013

Nama Stasiun	Mei 1	Mei 2	Mei 3	Mei 4	Mei 5	Mei 6	Mei 7	Mei 8	Mei 9	Mei 10	Mei 11	Mei 12	Mei 13	Mei 14	Mei 15	Mei 16	Mei 17	Mei 18	Mei 19	Mei 20	Mei 21	Mei 22	Mei 23	Mei 24	Mei 25	Mei 26	Mei 27	Mei 28	Mei 29	Mei 30	Mei 31
Bonto Biraeng Kec. Bontonompo	0	0	0	0	0	0	0	0	0	0	0	0	0	0	0	0	0	0	0	0	0	0	0	0	0	0	0	0	0	0	0
Bonto Nampo	0	0	0	0	0	0	0	0	0	0	0	0	0	24	0	0	0	0	0	0	0	0	0	0	0	22	0	0	0	0	11
Julu Bori	4	3	6	7	3	2	3	3	4	2	1	2	3	7	1	4	4	1	2	3	3	4	3	1	5	2	2	2	0	2	3
Kalabajeng	0	0	0	0	0	0	0	0	0	14	0	0	0	0	0	0	0	0	0	5	0	0	0	0	0	0	0	0	0	0	7
Tubajeng Kec. Bajeng	7	10	2	7	5	3	8	10	2	10	3	4	4	5	3	5	5	5	0	4	2	1	2	1	0	1	1	6	1	2	2
Kampili Kec. Pallangga	0	0	0	0	0	41	59	72	0	0	0	0	0	0	0	100	94	0	0	65	0	0	0	0	0	0	0	39	40	0	0
Macini Baji	2	17	6	3	6	5	1	7	2	9	4	0	1	5	4	6	4	3	0	1	1	2	0	0	0	1	1	4	0	1	6
Majannang	0	0	0	0	0	0	0	0	0	35	0	0	0	0	0	0	0	0	0	25	0	0	0	0	15	0	0	0	0	0	30
Malino	0	7	0	0	9	0	0	8	0	13	11	17	4	8	64	2	0	4	3	0	2	40	4	24	49	17	3	53	0	2	5
Mandalle	5	9	8	3	4	1	2	7	2	9	2	3	3	6	1	8	5	2	1	1	0	1	1	0	1	2	6	1	0	0	4
Manjalling Kec. Bajeng	0	0	0	0	0	3	0	18	0	0	0	6	4	0	0	0	0	0	0	0	0	1	1	0	1	2	0	0	0	4	0
Pakkatto Kec. Bontomanai Balang-Balang	0	0	0	0	0	17	0	0	9	0	0	0	20	0	0	0	0	25	0	0	18	0	24	0	0	0	0	0	0	37	0
Pakkatto Kec. Bontomarannu	0	0	0	0	5	0	0	0	1	0	0	0	5	0	5	3	0	0	0	4	2	0	0	0	0	0	3	1	5	0	0
Palladingan Kec. Bontolempangan	7	5	1	4	2	0	3	0	1	1	2	4	0	0	3	10	1	5	1	3	15	20	1	4	0	0	5	1	2	30	0
Pallangga Kec. Pallangga	0	3	0	0	5	0	0	0	3	0	0	0	3	0	0	0	0	0	17	5	0	0	0	21	16	1	4	0	0	15	
Sungguminasa	0	0	0	0	0	0	0	0	0	0	0	0	9	0	10	0	0	0	0	12	15	0	22	0	0	0	3	0	5	0	48
Tamaona	0	0	14	0	18	26	51	14	1	11	26	47	0	0	0	0	17	1	0	0	8	14	1	0	12	19	0	0	16	21	0
Tanralili, Desa Manimbahoi, Kec. Parigi	0	0	0	0	11	0	0	8	0	6	24	11	15	10	4	103	1	0	2	2	24	18	26	1	27	36	11	72	13	2	15
Tete Batu	1	5	1	1	1	3	1	2	1	2	2	2	1	2	3	2	1	1	1	3	1	0	0	0	0	1	4	4	1	0	0
Tete Batu Kec. Bontonompo	6	3	3	5	0	0	0	0	2	2	0	5	0	0	0	14	0	6	0	0	20	22	3	2	0	0	0	4	3	36	0
Pattalassang Kec. Bontomarannu	0	0	0	0	0	175	0	150	20	0	0	175	0	0	0	175	0	0	25	0	0	0	50	150	0	25	100	0	0	25	0
Samata Kec. Somba Opu	0	0	0	25	20	0	0	25	25	0	6	12	0	0	0	0	44	4	5	20	15	25	0	0	0	5	8	0	0	0	14
Jipang	0	37	0	0	0	0	0	0	0	0	0	1	14	0	11	0	0	0	0	0	3	0	12	0	0	50	0	0	0	0	0

Lampiran 268. Tabel Curah Hujan Harian Kabupaten Gowa pada Bulan Mei 2015

Nama Stasiun	Mei 1	Mei 2	Mei 3	Mei 4	Mei 5	Mei 6	Mei 7	Mei 8	Mei 9	Mei 10	Mei 11	Mei 12	Mei 13	Mei 14	Mei 15	Mei 16	Mei 17	Mei 18	Mei 19	Mei 20	Mei 21	Mei 22	Mei 23	Mei 24	Mei 25	Mei 26	Mei 27	Mei 28	Mei 29	Mei 30	Mei 31
Bonto Biraeng Kec. Bontonompo	2	4	4	2	2	4	2	2	2	2	2	3	2	2	2	2	2	2	2	2	2	2	2	2	2	2	2	1	2	1	1
Bonto Nampo	0	0	0	0	10	21	0	0	0	0	0	0	0	0	0	0	0	0	0	0	0	0	0	0	0	0	10	0	16	0	
Julu Bori	0	48	50	0	0	0	0	0	0	0	0	0	0	0	0	0	0	0	0	0	0	0	0	0	0	0	0	0	0	0	0
Kalabajeng	0	0	0	28	0	0	0	0	0	0	0	0	0	0	0	0	0	0	0	0	0	0	0	0	0	0	0	0	23	0	
Tubajeng Kec. Bajeng	0	0	0	10	15	1	0	0	0	0	0	0	0	0	0	0	0	0	0	0	0	0	0	0	0	0	0	0	0	0	0
Kampili Kec. Pallangga	5	5	4	3	3	6	8	6	4	3	5	3	4	3	3	6	6	3	4	8	5	5	3	3	3	5	4	4	4	3	3
Macini Baji	0	0	30	25	10	0	0	0	0	0	0	0	0	0	0	0	0	0	0	0	0	0	0	0	0	0	0	0	0	0	0
Majannang	0	0	0	10	15	1	0	0	0	0	0	0	0	0	0	0	0	0	0	0	0	0	0	0	0	0	0	0	0	0	0
Malino	16	2	24	47	10	0	0	4	4	3	7	1	3	0	0	0	0	0	0	0	0	0	0	0	0	0	1	2	17	14	0
Mandalle	0	0	0	33	0	7	0	0	0	0	0	0	0	0	0	0	0	0	0	0	0	0	0	0	0	0	0	0	0	0	0
Manjalling Kec. Bajeng	0	0	8	0	21	0	0	0	0	0	0	0	0	0	0	0	0	0	0	0	0	0	0	0	0	0	0	5	2	0	
Pakkatto Kec. Bontomanai Balang-Balang	0	10	0	16	20	7	0	0	0	0	0	0	0	0	0	0	0	0	0	0	0	0	0	0	0	0	0	0	0	0	0
Pakkatto Kec. Bontomarannu	0	0	0	0	0	0	0	0	0	0	0	0	0	0	0	0	40	90	50	0	0	0	0	0	0	0	0	100	125	0	0
Palladingan Kec. Bontolempangan	15	25	15	17	20	25	0	0	15	5	3	7	10	0	0	0	0	0	0	0	0	0	0	0	0	0	0	0	5	0	3
Pallangga Kec. Pallangga	0	0	13	6	3	15	0	0	0	0	0	0	0	0	0	0	0	0	0	0	0	0	0	0	0	0	0	0	0	0	0
Sungguminasa	0	0	0	12	0	44	17	0	0	0	0	3	0	0	0	0	0	0	0	0	0	0	0	0	0	0	1	2	0	0	0
Tamaona	46	37	29	32	18	11	0	0	14	21	1	12	0	0	0	0	17	27	18	24	0	0	0	0	0	0	16	22	36	41	0
Tanralili, Desa Manimbahoi, Kec. Parigi	68	4	6	108	28	0	0	12	0	10	0	3	0	20	0	0	0	0	0	0	0	0	0	0	0	0	0	0	30	13	4
Tete Batu	0	0	7	10	18	4	0	0	0	0	0	0	0	0	0	0	0	0	0	0	0	0	0	0	0	0	0	18	0	0	0
Tete Batu Kec. Bontonompo	0	30	20	15	25	4	0	0	10	11	5	10	13	0	0	0	0	0	0	0	0	0	0	0	0	0	0	0	3	0	0
Pattalassang Kec. Bontomarannu	6	7	6	7	6	10	3	10	5	4	5	12	3	5	4	11	3	4	4	5	1	3	4	9	4	5	8	2	3	6	3
Samata Kec. Somba Opu	7	1	0	6	6	4	5	16	8	4	4	2	2	1	2	1	6	4	3	3	4	4	6	0	0	1	5	2	3	3	1
Jipang	0	0	0	13	0	0	0	0	0	0	0	0	6	0	0	0	0	0	0	0	0	0	0	0	0	0	0	2	0	0	0

Lampiran 269. Tabel Curah Hujan Harian Kabupaten Gowa pada Bulan Mei 2016

Nama Stasiun	Mei 1	Mei 2	Mei 3	Mei 4	Mei 5	Mei 6	Mei 7	Mei 8	Mei 9	Mei 10	Mei 11	Mei 12	Mei 13	Mei 14	Mei 15	Mei 16	Mei 17	Mei 18	Mei 19	Mei 20	Mei 21	Mei 22	Mei 23	Mei 24	Mei 25	Mei 26	Mei 27	Mei 28	Mei 29	Mei 30	Mei 31	
Bonto Biraeng Kec. Bontonompo	2	3	3	2	2	4	2	2	2	2	2	2	2	2	2	2	2	2	2	2	2	2	2	2	2	2	2	2	2	2	2	
Bonto Nampo	2	4	4	6	2	5	2	5	1	4	1	6	3	5	3	4	1	1	0	2	1	3	2	0	0	2	2	3	2	1	2	
Julu Bori	20	44	0	0	0	0	0	0	0	0	0	0	0	0	0	0	20	11	0	9	0	0	0	0	0	0	0	0	0	0		
Kalabajeng	18	8	1	3	2	1	8	5	1	12	0	2	1	1	0	4	0	0	2	0	3	1	0	0	0	3	1	0	0	2	2	
Tubajeng Kec. Bajeng	6	6	5	6	6	6	6	6	6	5	4	6	6	5	5	5	5	6	5	5	5	5	5	5	4	5	5	6	5	6	5	
Kampili Kec. Pallangga	5	4	3	3	3	5	5	6	3	3	5	3	4	3	3	6	6	3	3	5	5	5	3	3	3	5	5	7	3	3	3	
Macini Baji	32	30	0	0	0	0	0	0	0	0	0	0	0	0	0	0	0	0	0	0	0	0	0	0	0	0	0	0	0	8	0	
Majannang	185	0	0	0	0	0	0	0	30	0	19	0	0	0	13	45	83	0	0	0	0	30	0	0	0	0	0	0	0	0	0	0
Malino	2	2	3	30	5	4	0	14	28	11	0	0	0	0	0	10	5	13	5	4	49	0	75	2	0	1	2	0	2	0	3	
Mandalle	2	0	0	0	0	0	0	0	3	0	0	0	0	0	0	0	0	1	0	0	0	0	0	0	0	0	0	0	0	0	1	
Manjalling Kec. Bajeng	0	0	0	0	0	0	0	0	0	0	0	0	0	0	0	10	0	0	0	0	0	0	0	0	0	0	0	0	0	3	0	
Pakkatto Kec. Bontomanai Balang-Balang	25	10	0	0	75	0	0	11	0	0	0	0	0	0	0	0	0	0	10	0	0	70	0	0	0	0	15	10	9	0	0	
Pakkatto Kec. Bontomarannu	0	0	0	0	10	12	15	0	0	0	0	0	0	0	0	0	0	0	15	0	0	50	50	0	0	20	0	0	0	0	0	
Palladingan Kec. Bontolempangan	0	0	0	0	0	0	0	0	0	0	0	0	0	0	0	0	0	0	0	0	0	0	0	0	15	0	0	0	0	0	0	
Pallangga Kec. Pallangga	17	0	12	0	0	0	36	0	27	0	19	0	0	0	26	0	0	0	0	0	0	0	15	0	0	0	0	0	0	17	0	
Sungguminasa	0	21	29	0	0	27	28	0	15	0	0	0	0	2	0	0	0	33	0	0	0	19	0	0	0	0	0	0	0	11	28	
Tamaona	46	37	29	32	18	11	0	0	14	21	1	12	0	0	0	0	17	27	18	24	0	0	0	0	0	0	16	22	36	41	0	
Tanralili, Desa Manimbahoi, Kec. Parigi	0	1	9	0	36	48	0	1	44	23	1	0	0	0	0	0	0	14	5	15	12	32	0	0	0	3	2	0	0	3	13	
Tete Batu	2	0	0	0	0	0	0	0	31	28	0	0	0	0	0	0	0	0	0	0	0	0	0	0	0	0	0	0	0	0	0	
Tete Batu Kec. Bontonompo	0	0	0	0	0	20	0	10	0	0	0	0	6	0	0	50	5	0	0	0	0	0	0	0	0	0	0	0	0	0	0	0
Pattalassang Kec. Bontomarannu	4	50	7	0	40	30	0	0	9	4	4	0	0	0	0	0	0	14	6	19	0	42	0	0	0	0	15	0	0	2	57	
Samata Kec. Somba Opu	0	18	11	0	0	125	35	73	0	28	17	85	0	14	5	2	1	0	4	51	101	7	0	0	18	37	51	0	34	15	0	
Jipang	2	0	0	0	0	0	0	0	3	0	0	0	0	0	0	0	0	0	0	0	0	0	0	0	0	4	48	0	0	0	0	

Lampiran 270. Tabel Curah Hujan Harian Kabupaten Gowa pada Bulan Mei 2017

Nama Stasiun	Mei 1	Mei 2	Mei 3	Mei 4	Mei 5	Mei 6	Mei 7	Mei 8	Mei 9	Mei 10	Mei 11	Mei 12	Mei 13	Mei 14	Mei 15	Mei 16	Mei 17	Mei 18	Mei 19	Mei 20	Mei 21	Mei 22	Mei 23	Mei 24	Mei 25	Mei 26	Mei 27	Mei 28	Mei 29	Mei 30	Mei 31
Bonto Biraeng Kec. Bontonompo	2	3	3	2	2	3	2	2	2	2	2	2	2	2	2	2	2	2	2	2	2	2	2	2	2	2	2	2	2	2	
Bonto Nompo	0	0	0	0	0	47	0	0	0	0	0	0	0	0	0	0	0	0	0	0	0	0	0	0	0	0	0	0	0	0	
Julu Bori	0	0	0	10	0	0	0	0	0	0	14	0	0	0	0	6	0	0	0	0	0	0	0	0	0	0	0	0	0	0	
Kalabajeng	0	0	0	0	0	0	0	0	0	0	0	0	0	0	0	0	0	0	0	0	0	0	0	0	0	0	0	0	0	50	
Tubajeng Kec. Bajeng	6	9	2	7	5	3	8	9	2	9	3	4	4	5	3	5	5	5	0	4	2	1	2	1	0	1	1	5	1	2	2
Kampili Kec. Pallangga	5	5	4	3	3	5	6	5	4	3	5	3	3	3	3	3	6	3	4	6	5	5	3	3	3	5	5	3	4	3	3
Macini Baji	0	10	0	0	0	0	0	0	0	0	0	0	0	0	0	0	0	0	0	0	0	0	0	0	0	0	0	0	0	8	
Majannang	0	0	0	0	0	0	0	0	0	0	0	0	0	0	0	0	0	0	0	0	0	0	0	0	0	0	0	0	39	0	
Malino	2	1	34	36	0	0	1	3	0	1	1	2	1	0	0	6	39	6	0	0	0	0	0	3	2	14	14	66	5	8	18
Mandalle	0	0	0	9	0	0	0	13	0	0	0	0	0	0	0	0	0	1	0	0	0	0	0	0	2	0	1	0	0	0	
Manjalling Kec. Bajeng	0	0	0	0	0	0	12	0	0	0	0	0	0	0	0	0	0	6	0	0	0	0	0	0	0	0	0	0	10	0	
Pakkatto Kec. Bontomanai Balang-Balang	0	0	0	0	0	0	0	0	0	0	0	0	0	0	0	0	0	0	0	0	0	0	0	0	0	0	0	0	0	0	
Pakkatto Kec. Bontomarannu	0	0	0	0	0	25	25	5	0	0	0	0	0	0	3	3	0	0	0	0	0	0	15	5	10	0	0	0	0	5	
Palladingan Kec. Bontolempangan	0	40	5	10	0	0	0	0	5	20	30	10	0	0	0	50	0	0	25	0	0	0	0	0	0	0	0	0	0	0	
Pallangga Kec. Pallangga	0	0	15	30	0	0	0	26	0	0	0	0	0	0	15	0	0	0	26	0	0	0	0	0	0	0	0	0	0	26	
Sungguminasa	0	0	40	45	5	0	2	0	0	2	0	0	2	0	0	23	3	0	3	0	0	0	0	0	0	0	44	0	0	5	0
Tamaona	0	0	35	23	14	11	0	0	0	0	0	0	0	0	0	24	0	0	62	24	0	0	0	17	0	0	35	16	0	105	
Tanralili, Desa Manimbahoi, Kec. Parigi	10	8	3	8	10	5	6	9	6	5	4	7	3	8	7	7	7	6	4	5	4	8	7	4	6	5	6	7	8	6	5
Tete Batu	0	0	0	1	18	0	0	0	0	0	0	0	0	0	0	0	0	0	0	0	0	0	0	0	0	0	0	0	0	1	
Tete Batu Kec. Bontonompo	0	31	0	0	20	0	0	0	0	30	22	17	0	0	0	40	0	0	20	0	3	10	0	0	15	0	15	5	3	23	0
Pattalassang Kec. Bontomarannu	0	20	60	35	3	57	0	56	0	13	0	0	0	0	63	0	7	3	0	0	0	0	0	0	2	0	1	2	0	4	20
Samata Kec. Somba Opu	0	0	0	18	6	4	0	0	9	3	0	2	4	0	0	12	6	0	5	21	0	3	10	0	0	0	2	2	5	3	7
Jipang	0	3	0	1	0	3	2	4	2	1	2	1	2	1	1	0	0	0	0	1	6	2	1	0	0	3	3	2	4	1	0

Lampiran 271. Tabel Curah Hujan Harian Kabupaten Gowa pada Bulan Mei 2018

Nama Stasiun	Mei 1	Mei 2	Mei 3	Mei 4	Mei 5	Mei 6	Mei 7	Mei 8	Mei 9	Mei 10	Mei 11	Mei 12	Mei 13	Mei 14	Mei 15	Mei 16	Mei 17	Mei 18	Mei 19	Mei 20	Mei 21	Mei 22	Mei 23	Mei 24	Mei 25	Mei 26	Mei 27	Mei 28	Mei 29	Mei 30	Mei 31
Bonto Biraeng Kec. Bontonompo	2	3	2	2	2	3	2	2	2	2	2	2	2	2	2	2	2	2	2	2	2	2	2	2	2	2	2	2	2	2	2
Bonto Nompo	0	0	0	0	0	0	0	0	0	0	0	0	10	0	0	0	0	0	0	0	0	0	0	0	0	0	0	0	0	0	
Julu Bori	0	0	0	0	0	0	0	0	0	0	7	9	0	0	0	0	0	21	0	0	0	0	0	0	0	0	0	17	0	0	
Kalabajeng	0	0	0	0	0	0	0	0	0	0	0	0	0	0	0	0	0	0	0	0	0	0	0	0	0	0	0	0	0	0	
Tubajeng Kec. Bajeng	6	6	5	6	6	6	6	6	5	5	4	6	6	5	5	5	5	5	5	6	5	5	5	5	5	5	5	6	5	5	
Kampili Kec. Pallangga	5	4	3	3	3	6	5	6	3	3	5	3	4	3	3	5	4	3	3	5	5	5	3	3	3	4	4	4	4	3	
Macini Baji	0	0	0	0	0	0	0	0	0	0	0	0	0	0	0	0	0	0	0	0	0	0	0	0	0	0	0	0	0	0	
Majannang	0	0	0	0	0	0	0	0	0	0	0	0	0	0	0	0	0	0	0	0	0	0	0	0	0	0	0	0	0	0	
Malino	0	0	0	0	0	0	1	1	0	0	0	7	18	30	38	9	0	0	0	48	22	6	2	9	8	2	4	0	2	5	
Mandalle	0	0	0	0	0	0	0	0	0	0	0	0	0	0	2	0	0	0	0	0	0	0	0	0	0	0	0	0	1	0	
Manjalling Kec. Bajeng	0	0	0	0	0	0	0	0	0	0	0	0	0	0	0	0	0	0	0	0	0	0	0	0	0	0	0	0	0	0	
Pakkatto Kec. Bontomanai Balang-Balang	0	0	0	0	0	0	0	0	0	0	24	0	0	15	0	0	0	9	0	0	0	0	0	0	15	0	0	0	23	10	
Pakkatto Kec. Bontomarannu	0	0	0	0	0	50	0	0	0	0	0	50	50	0	0	0	25	25	0	0	0	0	0	0	0	0	0	0	0	0	
Palladingan Kec. Bontolempangan	0	0	0	0	0	0	0	0	0	0	0	0	72	5	10	25	0	5	10	10	5	15	10	5	0	10	15	0	0		
Pallangga Kec. Pallangga	2	3	4	5	2	1	1	1	2	2	2	0	2	2	5	2	3	3	1	1	1	1	1	1	1	1	2	1	1		
Sungguminasa	0	0	0	0	0	0	0	0	0	0	0	0	0	0	18	17	0	0	0	0	0	0	0	2	0	0	0	3	0		
Tamaona	0	0	30	0	0	12	0	0	11	35	12	17	0	0	0	0	0	21	0	27	0	0	0	0	0	11	28	42	36		
Tanralili, Desa Manimbahoi, Kec. Parigi	9	6	5	9	7	7	6	7	6	6	6	6	5	7	6	6	6	5	6	5	5	7	6	5	6	6	6	6	6		
Tete Batu	0	0	0	0	0	0	0	0	0	0	0	0	0	0	0	8	3	0	0	4	0	0	0	0	0	13	0	0	0		
Tete Batu Kec. Bontonompo	0	0	0	0	0	0	0	0	0	0	0	0	65	0	7	30	0	5	2	13	12	6	17	0	0	0	20	16	3		
Pattalassang Kec. Bontomarannu	6	8	7	8	6	11	3	11	5	4	4	11	3	5	5	11	3	4	4	6	1	4	4	9	4	4	8	2	3		
Samata Kec. Somba Opu	0	2	0	7	0	0	0	11	6	3	8	9	18	0	9	3	0	4	0	0	0	0	2	0	4	0	6	18	0		
Jipang	0	0	0	0	0	0	0	0	0	0	0	0	0	5	0	0	0	0	0	0	8	0	0	10	0	0	0	0	0		

Lampiran 272. Tabel Curah Hujan Harian Kabupaten Gowa pada Bulan Mei 2019

Nama Stasiun	Mei 1	Mei 2	Mei 3	Mei 4	Mei 5	Mei 6	Mei 7	Mei 8	Mei 9	Mei 10	Mei 11	Mei 12	Mei 13	Mei 14	Mei 15	Mei 16	Mei 17	Mei 18	Mei 19	Mei 20	Mei 21	Mei 22	Mei 23	Mei 24	Mei 25	Mei 26	Mei 27	Mei 28	Mei 29	Mei 30	Mei 31	
Bonto Biraeng Kec. Bontonompo	2	3	3	2	2	3	2	2	2	2	2	2	2	2	2	2	2	2	2	2	2	2	2	2	2	2	2	2	2	2	2	
Bonto Nampo	2	2	2	2	4	6	2	2	2	2	2	2	2	2	2	2	2	2	2	2	2	2	2	2	2	2	2	4	2	2	2	
Julu Bori	4	5	3	7	3	3	3	3	3	3	2	2	3	3	3	4	4	2	3	3	3	3	3	3	3	3	3	2	3	3	3	
Kalabajeng	2	2	2	3	2	2	2	2	2	2	2	2	2	2	2	2	2	2	2	2	2	2	2	2	2	2	2	2	2	2	4	
Tubajeng Kec. Bajeng	6	9	2	7	5	3	8	9	2	9	3	4	4	5	2	5	5	5	0	4	2	1	2	1	0	1	1	5	1	2	2	
Kampili Kec. Pallangga	5	5	3	3	3	4	4	5	3	3	5	3	4	3	3	4	4	3	3	4	5	5	3	3	3	5	4	4	3	3	3	
Macini Baji	3	17	2	2	2	2	2	2	2	2	2	2	2	2	2	2	2	2	2	2	2	2	2	2	2	2	2	2	2	1	4	
Majannang	11	6	6	6	6	6	6	6	6	6	9	6	6	6	3	7	9	6	6	6	6	6	6	6	6	6	6	6	6	6	4	6
Malino	8	11	14	12	6	7	9	12	8	10	5	7	5	4	10	4	6	5	6	6	8	5	11	5	5	5	8	8	6	11	7	
Mandalle	4	3	3	3	3	3	3	6	2	3	3	3	3	3	1	3	3	1	3	3	3	3	3	3	1	3	5	3	0	3	3	
Manjalling Kec. Bajeng	2	2	2	2	2	2	4	2	2	2	2	2	2	2	2	4	2	4	2	2	2	2	2	2	2	2	2	2	2	3	2	
Pakkatto Kec. Bontomanai Balang-Balang	5	4	4	4	6	4	4	5	4	4	10	4	4	5	4	4	4	7	4	4	4	7	4	4	5	4	5	4	10	7	4	
Pakkatto Kec. Bontomarannu	3	3	3	3	5	6	11	4	3	3	3	5	5	3	1	1	4	4	3	3	3	4	3	4	2	2	3	3	3	3	4	
Palladingan Kec. Bontolempangan	5	5	7	6	5	5	5	5	7	8	3	6	7	5	5	6	5	5	5	5	5	8	5	5	5	6	8	5	5	5	5	
Pallangga Kec. Pallangga	2	3	4	5	2	1	1	1	2	2	2	0	2	2	5	2	3	3	1	1	1	1	1	1	1	1	2	1	1	2	3	
Sungguminasa	2	4	5	5	2	4	4	2	1	2	2	2	2	2	4	4	2	1	2	2	2	3	2	2	2	2	3	2	2	1	4	
Tamaona	0	0	0	0	0	0	0	0	0	0	0	0	46	55	60	35	64	12	17	0	5	29	49	63	72	32	74	56	37	36	40	
Tanralili, Desa Manimbahoi, Kec. Parigi	7	6	6	7	7	7	6	7	7	5	6	6	6	7	6	6	6	6	6	5	5	7	6	6	6	6	6	6	7	6	5	
Tete Batu	6	3	3	4	5	3	3	3	4	4	3	3	3	3	3	6	6	3	3	1	3	3	3	3	3	3	2	3	3	3	4	
Tete Batu Kec. Bontonompo	4	7	4	4	6	7	4	5	4	4	4	6	8	4	4	15	2	6	4	1	4	12	9	4	5	4	11	8	5	8	4	
Pattalassang Kec. Bontomarannu	4	9	5	4	8	6	3	5	4	5	4	5	3	4	6	5	3	4	4	5	3	7	4	4	4	4	5	2	3	4	9	
Samata Kec. Somba Opu	3	4	4	7	3	8	5	12	4	5	5	9	5	4	3	5	3	5	3	5	8	3	3	3	6	5	7	4	4	3	3	
Jipang	1	2	1	1	1	2	2	2	2	1	2	1	2	3	1	1	1	1	1	1	4	2	1	3	1	2	2	2	2	1	1	

Lampiran 273. Tabel Curah Hujan Harian Kabupaten Gowa pada Bulan Mei 2020

Nama Stasiun	Mei 1	Mei 2	Mei 3	Mei 4	Mei 5	Mei 6	Mei 7	Mei 8	Mei 9	Mei 10	Mei 11	Mei 12	Mei 13	Mei 14	Mei 15	Mei 16	Mei 17	Mei 18	Mei 19	Mei 20	Mei 21	Mei 22	Mei 23	Mei 24	Mei 25	Mei 26	Mei 27	Mei 28	Mei 29	Mei 30	Mei 31		
Bonto Biraeng Kec. Bontonompo	2	3	3	2	2	3	2	2	2	2	2	2	2	2	2	2	2	2	2	2	2	2	2	2	2	2	2	2	2	2	2	2	2
Bonto Nompo	2	2	2	2	3	4	2	2	2	2	2	2	2	2	2	2	2	2	2	2	2	2	2	2	2	2	2	3	2	2	2	2	
Julu Bori	4	5	3	7	3	3	3	3	3	3	2	2	3	3	3	4	4	2	3	3	3	3	3	3	3	3	3	2	3	3	3	3	
Kalabajeng	2	2	2	2	2	2	2	2	2	2	2	2	2	2	2	2	2	2	2	2	2	2	2	2	2	2	2	2	2	2	2	2	
Tubajeng Kec. Bajeng	6	6	5	6	6	6	6	6	5	5	4	6	6	5	5	5	5	6	5	6	5	5	5	5	5	5	5	5	6	5	5	5	
Kampili Kec. Pallangga	5	5	5	3	3	5	4	5	4	3	5	3	3	3	3	4	5	3	4	4	5	5	3	3	3	5	5	5	5	3	3	3	
Macini Baji	3	17	2	2	2	2	2	2	2	2	2	2	2	2	2	2	2	2	2	2	2	2	2	2	2	2	2	2	2	1	4	4	
Majannang	11	6	6	6	6	6	6	6	6	6	9	6	6	6	3	7	9	6	6	6	6	6	6	6	6	6	6	6	6	4	6	6	
Malino	8	11	14	12	6	8	9	12	8	10	5	7	5	4	10	4	6	5	6	6	8	5	11	5	5	5	5	8	8	6	11	1	
Mandalle	4	3	3	3	3	3	3	6	2	3	3	3	3	3	1	3	3	1	3	3	3	3	3	3	1	3	5	3	0	3	3	3	
Manjalling Kec. Bajeng	2	2	2	2	2	2	2	2	2	2	2	2	2	2	2	2	2	2	2	2	2	2	2	2	2	2	2	2	2	2	2	2	2
Pakkatto Kec. Bontomanai Balang-Balang	6	5	5	5	6	5	5	5	5	5	8	5	5	6	5	5	5	3	5	5	5	6	5	5	6	5	5	5	5	9	4	4	
Pakkatto Kec. Bontomarannu	3	3	3	3	5	6	11	4	3	3	3	5	5	3	1	1	4	4	3	3	3	4	3	4	2	2	3	3	3	3	3	4	
Palladingan Kec. Bontolempangan	5	5	7	6	5	5	5	5	7	8	3	6	7	5	5	6	5	5	5	5	5	8	5	5	5	6	8	5	5	5	5	5	
Pallangga Kec. Pallangga	2	3	2	3	2	1	1	2	2	2	2	1	2	2	3	2	3	3	2	1	1	1	1	1	1	1	1	1	1	1	2	3	
Sungguminasa	2	3	5	4	2	3	3	2	3	2	2	2	2	2	3	3	2	4	2	2	2	3	2	2	2	2	4	2	2	2	2	3	
Tamaona	4	6	9	14	9	12	6	6	5	6	8	6	6	6	6	4	4	6	8	8	6	6	6	6	6	6	4	7	10	11	11	6	
Tanrallii, Desa Manimbahoi, Kec. Parigi	7	6	6	7	7	7	6	7	7	6	6	6	6	7	6	6	6	6	6	6	6	7	6	6	6	6	6	6	6	6	6	6	
Tete Batu	4	3	3	3	5	3	3	3	4	4	3	3	3	3	3	6	3	3	3	3	3	3	3	3	3	3	2	3	3	3	3	3	
Tete Batu Kec. Bontonompo	3	7	3	3	6	7	3	5	3	4	4	6	8	3	4	15	2	6	4	1	4	12	9	3	5	3	11	8	5	8	3	3	
Pattallassang Kec. Bontomarannu	4	4	5	5	4	5	4	5	5	3	4	5	4	4	6	5	3	4	4	4	3	4	4	4	4	4	4	4	4	4	4	4	4
Samata Kec. Somba Opu	3	3	4	8	3	7	5	11	4	5	3	10	5	4	2	6	3	4	3	5	7	3	4	3	5	5	6	3	4	3	3	3	
Jipang	1	2	1	1	1	2	2	2	2	1	2	1	2	2	1	1	1	1	1	1	1	2	2	1	2	1	2	2	2	2	1	1	

Lampiran 274. Tabel Curah Hujan Harian Kabupaten Gowa pada Bulan Mei 2021

Nama Stasiun	Mei 1	Mei 2	Mei 3	Mei 4	Mei 5	Mei 6	Mei 7	Mei 8	Mei 9	Mei 10	Mei 11	Mei 12	Mei 13	Mei 14	Mei 15	Mei 16	Mei 17	Mei 18	Mei 19	Mei 20	Mei 21	Mei 22	Mei 23	Mei 24	Mei 25	Mei 26	Mei 27	Mei 28	Mei 29	Mei 30
Bonto Biraeng Kec. Bontonompo	2	3	2	2	2	3	2	2	2	2	2	2	2	2	2	2	2	2	2	2	2	2	2	2	2	2	2	2	2	
Bonto Nompo	2	2	2	2	3	3	2	2	2	2	2	2	2	2	2	2	2	2	2	2	2	2	2	2	2	2	2	3	2	2
Julu Bori	4	5	3	7	3	3	3	3	3	3	2	2	3	3	3	4	4	2	3	3	3	3	3	3	3	3	3	2	3	3
Kalabajeng	2	2	2	2	2	2	2	2	2	2	2	2	2	2	2	2	2	2	2	2	2	2	2	2	2	2	2	2	2	2
Tubajeng Kec. Bajeng	6	9	2	7	5	3	8	9	2	9	3	4	4	5	2	5	5	5	0	4	2	1	2	1	0	1	1	5	1	2
Kampili Kec. Pallangga	5	4	3	3	3	5	5	5	3	3	5	3	4	3	3	5	5	3	3	5	5	5	3	3	3	5	5	4	3	3
Macini Baji	3	17	2	2	2	2	2	2	2	2	2	2	2	2	2	2	2	2	2	2	2	2	2	2	2	2	2	2	2	1
Majannang	11	6	6	6	6	6	6	6	6	6	9	6	6	6	3	7	9	6	6	6	6	6	6	6	6	6	6	6	6	4
Malino	8	11	14	12	6	8	9	12	8	10	5	7	5	4	10	4	6	5	6	6	8	5	11	5	5	5	8	8	6	11
Mandalle	4	3	3	3	3	3	3	6	2	3	3	3	3	3	1	3	3	1	3	3	3	3	3	3	1	3	5	3	0	3
Manjalling Kec. Bajeng	2	2	2	2	2	2	3	2	2	2	2	2	2	2	2	0	2	2	2	2	2	2	2	2	2	2	2	2	2	3
Pakkatto Kec. Bontomanai Balang-Balang	5	5	5	5	6	5	5	5	5	5	7	5	5	7	5	5	5	6	5	5	5	5	5	5	7	5	5	5	7	5
Pakkatto Kec. Bontomarannu	3	3	3	3	5	6	11	4	3	3	3	5	5	3	1	1	4	4	3	3	3	4	3	4	2	2	3	3	3	3
Palladingan Kec. Bontolempangan	5	5	7	6	5	5	5	5	7	8	3	6	7	5	5	6	5	5	5	5	8	5	5	5	6	8	5	5	5	
Pallangga Kec. Pallangga	2	3	3	2	2	1	1	1	2	2	2	1	2	2	2	2	3	3	1	1	1	1	1	1	1	1	1	1	1	2
Sungguminasa	2	3	4	4	2	3	3	2	2	2	2	2	2	2	3	3	3	2	2	2	2	2	2	2	2	2	3	2	2	2
Tamaona	5	7	9	14	9	11	7	7	5	6	8	6	7	7	7	5	5	6	9	8	7	7	7	8	7	5	10	11	12	12
Tanralili, Desa Manimbahoi, Kec. Parigi	7	6	6	7	7	7	6	7	7	6	6	6	6	7	6	6	6	6	6	6	6	7	6	6	6	6	6	6	7	6
Tete Batu	5	3	3	4	4	3	3	3	4	4	3	3	3	3	3	5	4	3	3	3	3	3	3	3	3	3	3	3	3	3
Tete Batu Kec. Bontonompo	3	7	3	3	6	7	3	5	3	4	4	6	8	3	4	15	2	6	4	1	4	12	9	3	5	3	11	8	5	8
Pattallassang Kec. Bontomarannu	4	5	5	5	4	5	4	5	4	4	4	4	4	4	4	4	4	4	4	4	4	4	4	4	4	4	4	4	4	4
Samata Kec. Somba Opu	4	4	4	8	4	6	3	11	6	4	6	10	6	4	4	5	4	3	4	3	6	4	4	4	4	3	6	4	4	4
Jipang	1	2	1	1	1	2	2	2	2	1	2	1	2	1	1	1	1	1	1	1	1	2	1	1	1	2	2	2	2	1

Lampiran 275. Tabel Curah Hujan Harian Kabupaten Gowa pada Bulan Mei 2022

Nama Stasiun	Mei 1	Mei 2	Mei 3	Mei 4	Mei 5	Mei 6	Mei 7	Mei 8	Mei 9	Mei 10	Mei 11	Mei 12	Mei 13	Mei 14	Mei 15	Mei 16	Mei 17	Mei 18	Mei 19	Mei 20	Mei 21	Mei 22	Mei 23	Mei 24	Mei 25	Mei 26	Mei 27	Mei 28	Mei 29	Mei 30	
Bonto Biraeng Kec. Bontonompo	2	3	2	2	2	3	2	2	2	2	2	2	2	2	2	2	2	2	2	2	2	2	2	2	2	2	2	2	2	2	
Bonto Nampo	2	2	2	2	2	3	2	2	2	2	2	2	2	2	2	2	2	2	2	2	2	2	2	2	2	2	2	2	2	2	
Julu Bori	4	5	3	7	3	3	3	3	3	3	2	2	3	3	3	4	4	2	3	3	3	3	3	3	3	3	3	2	3	3	
Kalabajeng	2	2	2	2	2	2	2	2	2	2	2	2	2	2	2	2	2	2	2	2	2	2	2	2	2	2	2	2	2	2	
Tubajeng Kec. Bajeng	6	6	5	6	6	6	6	6	5	5	4	6	6	5	5	5	5	6	5	5	5	5	5	5	5	5	5	6	5	5	
Kampili Kec. Pallangga	5	5	3	4	4	4	4	5	3	4	5	4	4	4	4	4	4	4	3	4	5	5	4	4	4	5	4	4	3	4	
Macini Baji	3	17	2	2	2	2	2	2	2	2	2	2	2	2	2	2	2	2	2	2	2	2	2	2	2	2	2	2	2	1	
Majannang	11	6	6	6	6	6	6	6	6	6	9	6	6	6	3	7	9	6	6	6	6	6	6	6	6	6	6	6	6	4	
Malino	8	11	14	12	6	8	9	12	8	10	5	7	5	4	10	4	6	5	6	6	8	5	11	5	5	5	8	8	6	11	
Mandalle	4	3	3	3	3	3	3	6	2	3	3	3	3	3	1	3	3	1	3	3	3	3	3	3	3	1	3	5	3	0	3
Manjalling Kec. Bajeng	1	1	1	1	1	1	1	1	1	1	1	1	1	1	1	1	1	1	1	1	1	1	1	1	1	1	1	1	1	1	
Pakkatto Kec. Bontomanai Balang-Balang	5	5	5	5	5	5	5	5	5	5	7	5	5	5	5	5	5	5	5	5	5	5	5	5	5	5	5	5	5	5	
Pakkatto Kec. Bontomarannu	3	3	3	3	5	6	11	4	3	3	3	5	5	3	1	1	4	4	3	3	3	4	3	4	2	2	3	3	3	3	
Palladingan Kec. Bontolempangan	5	5	7	6	5	5	5	5	7	8	3	6	7	5	5	6	5	5	5	5	5	8	5	5	5	6	8	5	5	5	
Pallangga Kec. Pallangga	2	4	3	2	2	1	1	0	2	2	2	0	2	2	2	2	4	4	0	1	1	1	1	1	1	1	1	1	1	2	
Sungguminasa	2	3	3	3	2	3	3	2	3	2	2	2	2	2	4	4	2	2	2	2	2	3	2	2	2	2	2	2	2	2	
Tamaona	5	7	9	14	9	11	7	7	5	6	8	6	7	7	7	5	5	6	9	8	7	7	7	8	7	5	10	11	12	12	
Tanralili, Desa Manimbahoi, Kec. Parigi	7	6	6	7	7	7	6	6	6	7	6	6	6	6	6	6	6	6	6	6	6	7	6	6	6	6	6	6	6	6	
Tete Batu	4	3	3	3	4	3	3	3	4	4	3	3	3	3	3	5	4	3	3	4	3	3	3	3	3	3	4	3	3	3	
Tete Batu Kec. Bontonompo	3	7	3	3	6	7	3	5	3	4	4	6	8	3	4	15	2	6	4	1	4	12	9	3	5	3	11	8	5	8	
Pattallassang Kec. Bontomarannu	4	5	4	4	4	5	4	5	4	4	4	5	4	4	4	5	4	4	4	4	4	4	4	4	4	4	4	4	4	4	
Samata Kec. Somba Opu	3	4	3	7	3	9	3	11	4	3	4	11	4	3	4	4	3	3	3	3	9	3	3	3	4	3	6	4	3	3	
Jipang	1	2	1	1	1	2	2	2	2	1	2	1	2	1	1	1	1	1	1	1	1	2	1	1	1	2	2	2	2	1	

Lampiran 307. Tabel Curah Hujan Harian Kabupaten Gowa pada Bulan Juni 2001

Nama Stasiun	Jun 1	Jun 2	Jun 3	Jun 4	Jun 5	Jun 6	Jun 7	Jun 8	Jun 9	Jun 10	Jun 11	Jun 12	Jun 13	Jun 14	Jun 15	Jun 16	Jun 17	Jun 18	Jun 19	Jun 20	Jun 21	Jun 22	Jun 23	Jun 24	Jun 25	Jun 26	Jun 27	Jun 28	Jun 29	Jun 30
Bonto Biraeng Kec. Bontonompo	0	0	0	0	0	0	0	0	0	0	0	18	0	0	20	0	0	0	0	0	0	0	0	0	0	0	0	0	0	0
Bonto Nampo	7	10	0	0	0	0	0	0	0	13	17	0	0	0	0	0	0	0	0	0	0	0	0	0	0	0	0	0	0	
Julu Bori	7	0	20	0	0	0	0	0	16	0	22	0	23	0	0	0	0	0	0	0	0	0	0	0	0	0	0	0	0	
Kalabajeng	0	0	0	0	0	0	0	0	0	0	0	0	0	0	0	0	0	0	0	0	0	0	0	0	0	0	0	0	0	
Tubajeng Kec. Bajeng	0	0	0	0	0	6	23	0	0	9	0	0	0	0	0	0	0	0	0	0	0	0	0	0	0	0	0	0	0	
Kampili Kec. Pallangga	1	0	1	1	0	0	0	0	2	0	0	0	0	0	2	0	0	0	0	0	0	0	0	0	0	0	0	0	0	
Macini Baji	0	0	4	0	0	0	0	1	0	0	0	0	0	0	0	0	0	0	0	0	0	0	0	0	0	0	0	0	0	
Majannang	0	0	0	0	0	6	23	0	0	4	0	0	0	0	0	0	0	0	0	0	0	0	0	0	0	0	0	0	0	
Malino	7	4	3	6	9	5	4	5	8	4	4	10	5	3	5	5	5	4	7	4	4	2	3	4	2	2	3	3	1	4
Mandalle	20	0	0	10	0	0	0	0	0	15	0	0	0	0	20	0	0	0	0	0	0	0	0	0	0	0	0	0	0	
Manjalling Kec. Bajeng	0	0	8	0	0	0	0	4	7	15	0	0	0	4	0	0	0	0	0	0	0	0	0	0	0	0	0	0	0	
Pakkatto Kec. Bontomanai Balang-Balang	0	0	0	30	0	0	0	15	0	0	0	0	0	0	0	0	0	0	0	0	0	0	0	0	0	0	0	0	0	
Pakkatto Kec. Bontomarannu	0	0	7	9	3	0	11	6	8	0	13	0	0	0	0	0	0	0	0	0	0	0	0	0	0	0	0	0	0	
Palladingan Kec. Bontolempangan	2	1	8	0	0	1	2	0	0	1	2	0	0	4	2	0	2	1	1	1	1	1	0	0	1	0	0	0	0	
Pallangga Kec. Pallangga	0	0	0	0	0	0	0	0	0	0	0	0	0	0	0	0	0	0	0	0	0	0	0	0	0	0	0	0	0	
Sungguminasa	0	0	0	0	0	0	0	0	0	0	0	0	0	0	0	0	0	0	0	0	0	0	0	0	0	0	0	0	0	
Tamaona	0	4	0	3	2	0	0	0	0	0	0	0	2	0	1	0	0	4	0	0	0	0	0	0	0	0	0	0	0	
Tanralili, Desa Manimbahoi, Kec. Parigi	1	1	0	0		6	0	6	0	0	0	0	2	0	0	0	0	12	0	0	5	0	3	0	4	0	0	0	0	
Tete Batu	7	5	18	0	0	0	0	14	0	33	19	29	0	0	0	0	0	0	0	0	0	0	0	0	0	0	0	0	0	
Tete Batu Kec. Bontonompo	0	0	0	0	0	0	0	0	0	0	0	0	0	0	0	0	0	0	0	0	0	0	0	0	0	0	0	0	0	
Pattallassang Kec. Bontomarannu	5	0	3	13	5	23	0	0	15	83	0	0	5	0	0	0	0	10	0	0	0	0	0	0	0	0	0	0	0	
Samata Kec. Somba Opu	0	0	0	7	5	0	0	0	0	1	0	1	0	0	0	4	3	0	0	3	1	1	1	0	4	3	3	0	0	1
Jipang	0	0	0	0	3	0	0	0	56	0	0	0	0	0	0	0	2	0	0	0	0	0	0	0	0	27	0	0	0	

Lampiran 316. Tabel Curah Hujan Harian Kabupaten Gowa pada Bulan Juni 2010

Nama Stasiun	Jun 1	Jun 2	Jun 3	Jun 4	Jun 5	Jun 6	Jun 7	Jun 8	Jun 9	Jun 10	Jun 11	Jun 12	Jun 13	Jun 14	Jun 15	Jun 16	Jun 17	Jun 18	Jun 19	Jun 20	Jun 21	Jun 22	Jun 23	Jun 24	Jun 25	Jun 26	Jun 27	Jun 28	Jun 29	Jun 30
Bonto Biraeng Kec. Bontonompo	0	0	0	0	0	0	35	30	0	0	0	60	0	0	0	0	0	0	0	0	0	0	0	0	0	0	0	0	0	0
Bonto Nampo	0	0	0	0	0	0	0	0	45	51	0	0	0	0	16	20	0	0	0	0	0	0	0	0	85	14	0	11	0	0
Julu Bori	0	0	0	0	0	0	0	31	0	36	0	0	0	0	0	0	35	55	0	0	0	0	0	50	0	85	60	0	0	0
Kalabajeng	0	0	0	0	0	0	0	0	0	50	0	25	0	0	0	0	0	0	0	0	0	0	0	42	0	20	0	0	0	0
Tubajeng Kec. Bajeng	10	50	0	0	0	0	0	0	10	25	30	12	15	17	0	0	0	0	0	50	0	0	0	10	15	0	0	0	25	75
Kampili Kec. Pallangga	0	0	0	0	35	0	0	0	45	20	0	0	0	0	35	15	0	0	0	0	0	17	20	0	0	0	0	0	35	25
Macini Baji	43	0	0	0	0	0	0	13	15	90	30	0	0	0	0	0	0	0	0	0	0	0	0	0	50	0	0	0	0	0
Majannang	10	50	0	0	0	0	0	0	10	25	30	12	15	17	0	0	0	0	0	50	0	0	0	10	15	0	0	0	25	75
Malino	1	0	0	0	2	2	8	2	11	10	2	1	10	4	7	10	1	0	0	0	0	14	65	24	7	17	0	0	10	0
Mandalle	4	0	0	0	0	0	0	6	36	15	3	0	0	0	11	0	0	0	0	0	0	0	0	38	0	0	5	0	0	0
Manjalling Kec. Bajeng	0	0	0	0	0	0	50	25	10	20	0	30	0	30	0	10	0	0	0	0	0	0	40	13	0	0	50	0	0	0
Pakkatto Kec. Bontomanai Balang-Balang	0	0	0	0	7	0	0	0	5	20	0	15	17	0	0	8	0	0	0	0	0	11	16	0	0	9	0	0	0	0
Pakkatto Kec. Bontomarannu	0	0	0	0	21	23	0	0	80	0	0	0	40	0	0	0	0	18	37	35	0	29	12	19	50	10	0	0	0	0
Paladingan Kec. Bontolempangan	70	90	15	10	20	30	50	15	10	25	10	10	15	90	14	19	10	25	10	0	40	0	0	10	80	15	0	0	0	0
Pallangga Kec. Pallangga	0	0	0	0	0	0	5	0	14	3	0	0	5	0	0	0	0	25	15	0	0	0	40	6	0	5	0	0	0	0
Sungguminasa	0	0	0	0	20	0	0	0	0	0	0	4	0	0	0	0	0	0	0	0	0	0	0	6	0	9	0	0	0	35
Tamaona	18	71	67	90	16	0	0	0	0	9	19	22	9	0	0	4	16	21	32	0	0	0	0	0	0	6	19	22	31	0
Tanralili, Desa Manimbahoi, Kec. Parigi	3	2	4	1	1	1	6	3	4	6	2	3	1	1	2	10	2	5	8	5	5	2	5	7	7	3	1	1	5	3
Tete Batu	15	0	0	0	0	0	0	50	0	17	0	0	0	19	0	13	0	0	0	0	0	0	0	0	0	0	27	0	0	0
Tete Batu Kec. Bontonompo	0	10	3	7	14	27	0	20	0	30	7	9	10	11	9	15	12	22	13	0	0	0	0	6	10	7	0	0	0	0
Pattalassang Kec. Bontomarannu	3	0	0	0	5	0	13	0	0	0	18	0	5	10	0	18	10	0	0	0	0	0	0	35	15	0	10	0	23	30
Samata Kec. Somba Opu	0	0	0	2	0	0	2	13	0	1	26	0	0	0	35	0	0	0	0	27	0	0	0	31	13	0	12	0	0	0
Jipang	0	0	0	0	0	0	0	0	36	0	6	0	0	2	7	0	0	0	0	0	0	0	0	83	19	0	18	0	0	0

Lampiran 319. Tabel Curah Hujan Harian Kabupaten Gowa pada Bulan Juni 2013

Nama Stasiun	Jun 1	Jun 2	Jun 3	Jun 4	Jun 5	Jun 6	Jun 7	Jun 8	Jun 9	Jun 10	Jun 11	Jun 12	Jun 13	Jun 14	Jun 15	Jun 16	Jun 17	Jun 18	Jun 19	Jun 20	Jun 21	Jun 22	Jun 23	Jun 24	Jun 25	Jun 26	Jun 27	Jun 28	Jun 29	Jun 30
Bonto Biraeng Kec. Bontonompo	0	0	0	0	0	0	0	0	0	0	2	2	0	2	0	0	0	0	0	0	0	0	0	0	0	0	0	0	0	0
Bonto Nampo	0	0	0	0	0	24	12	0	0	0	0	0	0	0	0	0	0	0	0	0	0	0	0	0	0	0	0	0	0	0
Julu Bori	0	0	1	1	2	5	1	1	1	2	1	0	2	1	2	1	2	4	3	1	0	0	2	2	0	3	2	2	1	0
Kalabajeng	0	0	0	0	0	8	0	0	0	40	36	0	23	38	0	0	0	0	0	0	0	0	0	0	0	0	0	0	0	15
Tubajeng Kec. Bajeng	1	4	1	1	2	6	2	1	3	3	1	2	2	2	3	0	1	1	4	3	3	0	1	1	5	0	0	1	6	4
Kampili Kec. Pallangga	0	0	0	0	0	0	0	0	0	0	67	42	40	0	0	0	0	0	0	0	59	0	0	41	27	33	84	73	0	0
Macini Baji	1	6	1	1	1	8	1	7	1	3	1	3	1	2	2	0	2	3	3	2	3	4	1	1	5	0	0	1	1	0
Majannang	0	0	0	0	0	30	0	0	0	200	180	0	110	195	0	0	0	0	0	0	0	0	0	0	0	0	0	0	0	75
Malino	0	5	5	1	38	20	38	15	3	1	26	41	12	3	0	11	9	43	0	0	0	0	0	0	0	0	9	0	0	36
Mandalle	2	0	0	2	0	3	1	1	2	4	2	3	1	2	3	0	1	2	1	1	2	3	0	2	5	1	0	1	3	1
Manjalling Kec. Bajeng	0	0	0	0	0	0	4	0	23	0	27	50	47	0	0	0	0	6	0	0	0	0	0	0	0	0	0	0	0	5
Pakkatto Kec. Bontomanai Balang-Balang	37	0	0	10	0	6	69	0	40	0	55	67	0	0	0	0	0	0	25	0	0	0	0	0	0	0	0	0	15	0
Pakkatto Kec. Bontomarannu	0	0	0	2	2	0	0	0	2	0	0	0	1	0	0	0	8	7	0	3	3	1	0	0	0	0	0	0	1	2
Palladingan Kec. Bontolempangan	10	9	3	25	10	9	70	40	150	45	15	40	5	1	0	0	0	0	0	0	4	0	0	5	0	10	0	0	0	0
Pallangga Kec. Pallangga	2	0	0	0	0	5	0	7	0	17	0	19	43	0	0	5	0	0	22	0	0	0	1	0	0	0	0	0	0	0
Sungguminasa	0	0	6	0	0	7	47	9	0	2	0	10	3	0	0	4	0	30	0	0	0	0	0	0	0	0	0	0	0	0
Tamaona	1	15	24	32	41	14	12	0	17	22	33	36	18	21	0	0	0	0	0	17	28	16	19	28	0	0	0	0	0	0
Tanralili, Desa Manimbahoi, Kec. Parigi	6	0	2	21	2	14	21	77	19	36	8	31	66	22	2	0	36	2	27	0	0	0	0	0	0	0	0	4	0	0
Tete Batu	0	2	1	1	1	4	1	1	1	2	0	0	1	0	2	1	0	0	2	0	0	0	0	2	5	0	0	1	0	1
Tete Batu Kec. Bontonompo	13	6	5	30	7	2	62	33	110	50	10	44	2	2	0	2	0	0	0	0	5	0	0	0	5	0	0	8	0	0
Pattalassang Kec. Bontomarannu	0	50	23	0	0	0	100	30	0	100	20	50	113	30	0	0	0	150	0	0	0	0	0	0	0	0	0	75	23	0
Samata Kec. Somba Opu	25	0	6	0	0	5	5	25	3	5	25	25	0	25	0	0	12	0	0	0	0	0	0	0	0	0	0	25	0	0
Jipang	0	0	0	0	3	2	0	0	21	0	0	17	4	0	0	0	0	0	18	0	0	0	0	0	0	0	0	4	0	0

Lampiran 322. Tabel Curah Hujan Harian Kabupaten Gowa pada Bulan Juni 2016

Nama Stasiun	Jun 1	Jun 2	Jun 3	Jun 4	Jun 5	Jun 6	Jun 7	Jun 8	Jun 9	Jun 10	Jun 11	Jun 12	Jun 13	Jun 14	Jun 15	Jun 16	Jun 17	Jun 18	Jun 19	Jun 20	Jun 21	Jun 22	Jun 23	Jun 24	Jun 25	Jun 26	Jun 27	Jun 28	Jun 29	Jun 30	
Bonto Biraeng Kec. Bontonompo	1	1	1	1	1	1	1	1	1	1	2	2	1	2	1	1	1	1	1	1	1	1	1	1	1	1	1	1	1	1	
Bonto Nampo	0	1	2	1	2	2	0	1	1	4	1	1	1	0	1	2	0	1	1	1	1	2	0	0	2	1	1	1	1	1	
Julu Bori	0	0	0	0	0	0	0	0	23	0	0	0	0	0	0	0	29	0	0	0	0	0	0	0	0	0	0	0	0	0	
Kalabajeng	0	0	2	0	0	3	0	0	1	6	5	4	1	2	0	2	1	0	1	1	2	5	0	3	1	6	2	0	3	3	
Tubajeng Kec. Bajeng	7	5	2	7	5	3	6	5	2	4	3	4	4	5	2	5	5	1	1	4	2	2	2	2	1	2	2	5	2	2	
Kampili Kec. Pallangga	2	2	2	3	2	2	2	2	2	2	4	2	3	2	2	2	2	2	2	3	4	3	3	2	2	2	2	2	2	2	
Macini Baji	0	0	0	0	6	5	0	0	0	0	0	0	0	0	31	0	0	0	0	0	0	0	0	0	0	0	0	0	9	0	
Majannang	0	0	0	0	80	0	0	0	0	0	0	0	0	0	0	10	0	0	0	0	35	0	0	75	0	0	0	0	0	0	
Malino	25	0	0	0	2	9	0	0	0	8	0	3	0	0	0	14	4	0	0	0	0	14	0	10	1	10	30	38	0	0	
Mandalle	0	0	0	0	1	5	0	0	0	0	0	0	0	0	16	0	6	0	0	0	0	0	0	0	0	0	0	0	4	0	
Manjalling Kec. Bajeng	0	0	0	4	5	0	0	0	0	0	0	0	0	16	0	16	0	0	0	0	0	0	0	0	0	0	0	12	0	0	
Pakkatto Kec. Bontomanai Balang-Balang	0	0	7	0	10	0	37	0	0	0	0	0	0	51	0	0	0	0	23	0	0	0	10	0	0	0	0	0	0	0	0
Pakkatto Kec. Bontomarannu	0	0	0	0	0	0	0	0	0	0	0	0	0	0	0	0	0	0	0	0	0	0	0	0	0	0	0	0	0	0	0
Palladingan Kec. Bontolempangan	0	0	0	0	0	0	0	0	0	0	0	0	0	0	0	0	0	0	0	0	8	10	0	0	0	0	0	0	0	1	
Pallangga Kec. Pallangga	0	0	0	0	30	15	0	0	0	0	0	0	0	0	39	38	26	0	0	0	0	12	0	0	0	0	0	0	15	26	
Sungguminasa	0	12	0	0	0	0	0	0	22	16	32	0	0	0	0	0	30	18	0	5	0	11	4	0	0	10	0	0	0	0	
Tamaona	16	21	8	12	1	1	0	0	16	19	0	0	0	0	0	0	0	0	18	29	34	47	58	62	42	0	0	24	18	0	
Tanralili, Desa Manimbahoi, Kec. Parigi	0	12	0	0	1	0	12	0	0	0	0	0	4	0	4	0	8	3	1	0	0	0	0	0	3	1	3	6	31	0	
Tete Batu	0	0	0	0	0	0	0	0	0	0	0	0	0	0	0	0	0	0	0	0	0	0	3	0	0	0	0	0	0	0	
Tete Batu Kec. Bontonompo	0	0	0	0	0	0	0	0	0	0	0	0	0	0	0	0	25	0	0	20	0	0	10	20	0	0	0	0	0	0	
Pattalassang Kec. Bontomarannu	0	0	0	0	7	38	5	0	0	0	0	0	0	0	7	0	35	10	2	30	0	0	0	0	0	15	0	2	32	0	
Samata Kec. Somba Opu	115	0	9	3	0	0	2	0	0	0	0	15	11	0	0	20	0	0	0	0	19	0	0	7	3	1	0	0	0	0	
Jipang	0	0	0	3	0	0	0	0	0	0	0	0	0	9	0	0	0	0	0	0	0	0	0	0	10	0	0	6	0	0	

Lampiran 323. Tabel Curah Hujan Harian Kabupaten Gowa pada Bulan Juni 2017

Nama Stasiun	Jun 1	Jun 2	Jun 3	Jun 4	Jun 5	Jun 6	Jun 7	Jun 8	Jun 9	Jun 10	Jun 11	Jun 12	Jun 13	Jun 14	Jun 15	Jun 16	Jun 17	Jun 18	Jun 19	Jun 20	Jun 21	Jun 22	Jun 23	Jun 24	Jun 25	Jun 26	Jun 27	Jun 28	Jun 29	Jun 30
Bonto Biraeng Kec. Bontonompo	1	1	1	1	1	1	1	1	1	1	2	2	1	2	1	1	1	1	1	1	1	1	1	1	1	1	1	1	1	1
Bonto Nampo	26	13	0	0	0	0	0	0	0	10	5	76	0	0	0	17	0	0	0	30	27	0	0	0	15	0	0	0	0	0
Julu Bori	0	0	0	0	0	0	0	23	0	0	0	0	0	0	20	0	0	0	0	0	0	0	0	0	0	0	0	0	0	0
Kalabajeng	0	18	0	14	0	0	0	0	0	0	0	8	0	50	0	0	0	0	0	35	0	35	0	0	0	0	0	0	0	0
Tubajeng Kec. Bajeng	1	3	1	1	2	3	2	1	2	2	1	2	2	2	2	1	1	1	3	2	2	1	1	1	3	1	1	1	3	3
Kampili Kec. Pallangga	2	2	2	3	2	2	2	2	2	2	3	2	3	2	2	2	2	2	2	2	4	2	3	2	2	2	3	3	2	2
Macini Baji	0	0	0	5	0	0	0	0	0	0	0	0	0	48	0	0	0	0	0	23	27	0	0	0	0	15	0	0	0	0
Majannang	8	10	0	25	0	0	0	0	0	0	0	0	0	40	0	0	0	0	15	20	25	22	10	0	0	0	0	0	0	0
Malino	0	0	18	10	0	33	2	0	0	47	20	0	0	0	0	7	0	0	98	52	0	0	0	0	11	18	0	0	0	0
Mandalle	11	0	1	2	7	0	0	0	0	0	3	1	2	22	0	0	0	0	0	17	18	1	0	0	0	3	0	0	0	0
Manjalling Kec. Bajeng	5	15	0	24	0	0	0	0	0	0	3	0	0	35	0	0	0	0	0	23	22	0	0	0	5	0	0	0	0	0
Pakkatto Kec. Bontomanai Balang-Balang	0	0	0	0	0	0	0	0	0	0	0	0	0	0	0	0	0	0	0	0	0	0	0	0	0	0	0	0	0	0
Pakkatto Kec. Bontomarannu	10	0	0	0	0	30	15	0	50	0	0	0	0	0	25	25	0	0	10	0	0	0	0	0	0	0	0	0	0	0
Palladingan Kec. Bontolempangan	30	10	70	90	100	0	40	90	45	25	20	10	45	30	20	40	100	0	0	150	0	0	0	0	0	0	0	0	0	0
Pallangga Kec. Pallangga	21	0	0	0	16	0	0	0	0	0	0	17	0	26	0	0	0	0	0	35	19	0	0	0	0	13	0	0	0	0
Sungguminasa	0	12	0	0	0	0	0	0	0	1	0	0	0	0	0	0	9	0	0	0	0	0	0	0	0	0	0	0	0	0
Tamaona	0	0	30	0	0	12	0	0	11	35	12	17	0	0	0	0	0	21	0	27	0	0	0	0	0	11	28	42	36	0
Tanralili, Desa Manimbahoi, Kec. Parigi	4	3	3	3	4	3	7	5	4	7	4	3	2	3	3	5	4	4	4	5	6	4	3	6	4	4	4	2	6	3
Tete Batu	2	0	0	0	0	0	0	0	1	0	0	4	32	54	0	5	0	0	3	0	6	0	0	0	0	0	0	0	0	2
Tete Batu Kec. Bontonompo	28	11	65	85	105	0	45	93	50	30	24	13	25	40	15	45	95	0	0	120	0	11	18	65	80	7	100	22	12	0
Pattallassang Kec. Bontomarannu	0	8	0	14	0	0	0	0	0	0	7	0	49	0	0	16	0	0	31	18	0	0	8	0	18	0	0	0	0	0
Samata Kec. Somba Opu	0	0	8	5	0	0	3	18	0	0	24	3	0	0	11	0	0	2	0	4	0	0	18	0	0	7	9	0	0	0
Jipang	1	1	2	0	1	0	0	1	7	0	0	3	0	1	0	0	0	0	1	1	0	1	0	5	2	2	1	1	0	0

Lampiran 324. Tabel Curah Hujan Harian Kabupaten Gowa pada Bulan Juni 2018

Nama Stasiun	Jun 1	Jun 2	Jun 3	Jun 4	Jun 5	Jun 6	Jun 7	Jun 8	Jun 9	Jun 10	Jun 11	Jun 12	Jun 13	Jun 14	Jun 15	Jun 16	Jun 17	Jun 18	Jun 19	Jun 20	Jun 21	Jun 22	Jun 23	Jun 24	Jun 25	Jun 26	Jun 27	Jun 28	Jun 29	Jun 30
Bonto Biraeng Kec. Bontonompo	1	1	1	1	1	1	1	1	1	1	2	2	1	2	1	1	1	1	1	1	1	1	1	1	1	1	1	1	1	1
Bonto Nampo	0	10	0	0	0	0	0	0	0	0	12	0	0	0	0	0	0	0	15	24	9	0	4	0	0	0	0	11	0	0
Julu Bori	0	0	0	0	0	0	0	0	0	0	15	0	0	0	0	0	0	0	0	0	0	0	23	0	13	0	0	0	0	8
Kalabajeng	0	0	21	0	0	0	0	0	11	0	0	0	0	0	0	0	0	0	0	35	0	0	0	0	0	0	0	22	0	0
Tubajeng Kec. Bajeng	4	3	2	7	5	3	5	4	3	3	4	5	5	5	3	3	4	4	3	3	3	3	4	4	1	3	3	4	3	3
Kampili Kec. Pallangga	2	2	2	3	2	2	2	2	2	2	3	2	2	2	2	2	2	2	2	2	3	3	4	2	2	2	3	3	2	2
Macini Baji	0	0	0	10	0	0	0	0	0	0	5	0	0	0	0	0	0	0	0	40	0	0	9	0	0	6	9	10	0	0
Majannang	0	0	0	26	0	0	0	0	0	0	8	0	0	0	0	0	0	0	0	19	0	0	0	38	33	25	19	28	0	0
Malino	4	3	10	0	0	0	0	0	0	3	0	3	0	5	0	0	0	18	185	48	2	5	9	6	21	28	15	5	1	1
Mandalle	0	0	20	7	0	0	0	0	0	0	0	0	7	0	0	0	0	0	8	18	3	0	0	0	0	0	0	0	4	0
Manjalling Kec. Bajeng	0	0	0	20	0	0	0	0	0	0	7	0	0	0	0	0	0	0	0	25	0	0	0	0	0	0	0	5	0	0
Pakkatto Kec. Bontomanai Balang-Balang	0	0	0	0	0	10	0	0	0	0	0	0	0	0	0	0	0	0	0	0	0	0	0	0	0	21	0	0	0	0
Pakkatto Kec. Bontomarannu	0	0	0	0	0	0	0	0	0	0	0	0	0	0	0	0	0	0	0	0	0	0	0	0	0	0	0	0	0	0
Palladingan Kec. Bontolempangan	0	0	0	5	0	0	0	0	0	5	0	0	0	0	0	0	15	5	10	40	20	15	5	7	10	15	10	0	5	0
Pallangga Kec. Pallangga	2	1	0	1	5	5	1	0	1	6	2	1	2	2	4	2	1	1	3	2	1	0	1	1	3	3	0	1	1	2
Sungguminasa	0	10	23	11	0	0	0	0	0	0	0	0	0	0	0	0	0	0	0	0	0	0	0	0	0	0	0	0	0	0
Tamaona	0	0	17	12	0	0	0	0	9	16	0	0	0	0	0	0	0	91	107	57	15	11	14	62	68	66	69	29	0	0
Tanralili, Desa Manimbahoi, Kec. Parigi	4	4	4	4	4	4	4	4	4	6	4	4	3	4	5	4	4	3	4	4	5	4	4	5	5	4	4	3	6	4
Tete Batu	0	0	0	1	0	0	0	0	0	0	0	0	0	0	0	0	0	0	0	5	18	0	0	0	0	6	8	0	0	0
Tete Batu Kec. Bontonompo	0	0	0	3	4	0	0	2	0	0	0	0	0	0	0	0	10	10	12	36	22	17	6	10	12	15	12	0	4	0
Pattalassang Kec. Bontomarannu	1	4	3	2	3	4	5	2	2	6	4	2	6	2	3	2	2	6	3	4	4	2	1	1	3	2	3	3	6	3
Samata Kec. Somba Opu	4	0	0	6	11	0	2	0	0	0	9	7	0	14	7	0	0	19	5	10	12	3	0	0	8	4	7	21	0	0
Jipang	0	0	4	0	0	0	0	0	0	15	0	0	0	0	0	0	0	0	32	10	0	32	0	0	0	0	5	0	0	0

Lampiran 325. Tabel Curah Hujan Harian Kabupaten Gowa pada Bulan Juni 2019

Nama Stasiun	Jun 1	Jun 2	Jun 3	Jun 4	Jun 5	Jun 6	Jun 7	Jun 8	Jun 9	Jun 10	Jun 11	Jun 12	Jun 13	Jun 14	Jun 15	Jun 16	Jun 17	Jun 18	Jun 19	Jun 20	Jun 21	Jun 22	Jun 23	Jun 24	Jun 25	Jun 26	Jun 27	Jun 28	Jun 29	Jun 30	
Bonto Biraeng Kec. Bontonompo	1	1	1	1	1	1	1	1	1	1	2	2	1	2	1	1	1	1	1	1	1	1	1	1	1	1	1	1	1	1	1
Bonto Nompo	4	3	1	1	1	1	1	1	1	4	3	6	1	1	1	4	1	1	1	3	4	1	1	1	4	1	1	2	1	1	
Julu Bori	1	1	1	1	1	1	1	2	2	1	1	1	1	1	2	1	2	1	1	1	1	3	1	0	1	1	1	1	1	0	
Kalabajeng	2	1	3	1	2	3	2	2	1	2	2	4	2	4	2	2	2	2	2	3	2	6	2	2	2	2	2	2	1	2	2
Tubajeng Kec. Bajeng	4	3	4	6	4	3	4	4	3	2	3	4	4	4	3	4	4	3	2	4	3	3	3	3	2	3	3	4	2	2	
Kampili Kec. Pallangga	2	2	2	3	2	2	2	2	2	2	3	2	3	2	2	2	2	2	2	3	3	3	3	3	2	2	2	3	3	2	2
Macini Baji	2	2	2	1	1	5	2	2	2	2	2	2	2	2	2	2	2	2	2	2	3	3	2	1	2	2	1	1	1	2	
Majannang	4	4	3	5	4	3	3	3	3	3	8	3	3	9	3	2	3	3	5	5	6	2	4	11	4	2	2	3	3	3	
Malino	5	3	3	4	7	7	6	4	4	5	6	8	4	3	4	4	4	5	14	6	3	5	5	6	3	4	3	4	3	3	
Mandalle	2	1	1	2	1	3	1	1	1	1	2	3	2	2	3	1	1	1	1	1	2	3	1	1	1	2	1	1	2	1	
Manjalling Kec. Bajeng	1	1	1	3	0	1	1	1	1	1	1	1	1	4	1	3	1	1	1	3	1	1	1	1	1	1	1	2	1	1	
Pakkatto Kec. Bontomanai Balang-Balang	3	3	0	3	5	3	7	3	3	3	3	3	3	3	3	3	3	3	3	3	3	3	5	3	4	3	3	3	3	3	
Pakkatto Kec. Bontomarannu	3	2	2	2	2	5	1	2	5	2	2	2	2	2	2	2	2	2	3	2	2	2	2	2	2	2	2	2	2	2	
Palladingan Kec. Bontolempangan	9	6	8	10	10	2	10	10	8	13	5	6	8	9	5	10	9	5	5	13	4	8	9	6	5	3	5	2	5	1	
Pallangga Kec. Pallangga	1	1	0	1	4	4	1	0	1	2	2	0	2	1	4	4	2	1	2	2	1	1	1	1	2	1	0	1	2	3	
Sungguminasa	1	1	1	2	1	1	1	1	1	1	1	1	1	1	1	1	1	1	1	0	1	0	0	1	1	0	1	1	1	1	
Tamaona	7	11	7	12	7	8	5	5	10	15	13	9	5	5	5	5	5	9	15	9	8	10	9	15	9	7	11	12	7	5	
Tanrallii, Desa Manimbahoi, Kec. Parigi	4	4	4	4	4	4	5	4	4	5	5	4	4	4	4	4	4	4	4	4	5	5	4	5	4	4	4	3	5	4	
Tete Batu	1	2	2	1	2	2	2	2	1	2	2	2	2	3	2	2	2	2	1	3	2	2	0	2	2	1	4	2	2	1	
Tete Batu Kec. Bontonompo	4	3	6	11	11	1	9	13	15	13	5	9	5	6	3	9	13	5	4	18	2	2	3	9	10	5	11	3	3	1	
Pattalassang Kec. Bontomarannu	1	4	2	3	2	4	5	1	1	4	4	1	3	1	2	3	2	5	4	4	4	1	2	1	4	0	2	2	5	2	
Samata Kec. Somba Opu	4	1	3	2	2	1	2	4	1	1	3	2	1	3	3	2	1	3	2	3	3	2	4	1	2	2	3	2	1	1	

Jipang	0	0	0	1	0	1	1	0	3	0	1	1	1	2	1	1	1	1	3	0	1	3	1	3	3	0	0	1	1	1
--------	---	---	---	---	---	---	---	---	---	---	---	---	---	---	---	---	---	---	---	---	---	---	---	---	---	---	---	---	---	---

Lampiran 326. Tabel Curah Hujan Harian Kabupaten Gowa pada Bulan Juni 2020

Nama Stasiun	Jun 1	Jun 2	Jun 3	Jun 4	Jun 5	Jun 6	Jun 7	Jun 8	Jun 9	Jun 10	Jun 11	Jun 12	Jun 13	Jun 14	Jun 15	Jun 16	Jun 17	Jun 18	Jun 19	Jun 20	Jun 21	Jun 22	Jun 23	Jun 24	Jun 25	Jun 26	Jun 27	Jun 28	Jun 29	Jun 30	
Bonto Biraeng Kec. Bontonompo	1	1	1	1	1	1	1	1	1	1	2	2	1	2	1	1	1	1	1	1	1	1	1	1	1	1	1	1	1	1	
Bonto Nompo	3	2	2	2	2	2	2	2	2	2	2	4	2	2	2	3	2	2	2	1	3	2	2	2	2	2	2	2	2	2	
Julu Bori	1	1	1	1	1	1	1	2	2	1	1	1	1	1	2	1	2	1	1	1	1	1	3	1	0	1	1	1	1	0	
Kalabajeng	2	1	3	1	2	3	2	2	1	2	2	4	2	4	2	2	2	2	2	3	2	6	2	2	2	2	2	2	1	2	2
Tubajeng Kec. Bajeng	5	3	3	5	4	3	5	5	2	3	4	3	3	4	2	5	5	3	2	3	2	3	3	3	2	3	3	5	3	3	
Kampili Kec. Pallangga	2	2	2	3	2	2	2	2	2	2	3	2	2	2	2	2	2	2	2	2	3	3	3	2	2	2	2	2	2	2	
Macini Baji	2	2	2	1	1	5	2	2	2	2	2	2	2	2	2	2	2	2	2	3	3	2	1	2	2	1	1	1	1	2	
Majannang	4	4	3	5	4	3	3	3	3	3	8	3	3	9	3	2	3	3	5	5	6	2	4	11	4	2	2	3	3	3	
Malino	5	3	3	4	7	7	6	4	4	5	6	8	4	3	4	4	4	5	14	6	3	5	4	6	3	4	3	4	3	3	
Mandalle	2	1	1	2	1	3	1	1	1	1	2	3	2	2	3	1	1	1	1	1	2	3	1	1	1	2	1	1	2	1	
Manjalling Kec. Bajeng	2	1	1	1	2	1	1	1	1	1	1	1	1	1	1	2	1	1	1	1	2	1	1	1	1	2	1	1	3	1	1
Pakkatto Kec. Bontomanai Balang-Balang	3	3	3	3	4	3	6	3	3	3	3	3	3	4	3	3	3	3	4	3	3	3	4	3	4	3	3	3	3	3	
Pakkatto Kec. Bontomarannu	3	2	2	2	2	5	1	2	5	2	2	2	2	2	2	2	2	2	3	2	2	2	2	2	2	2	2	2	2	2	
Palladingan Kec. Bontolempangan	9	6	8	10	10	2	10	10	8	13	5	6	8	9	5	10	9	5	5	13	4	8	9	6	5	3	5	2	5	1	
Pallangga Kec. Pallangga	2	1	1	1	3	3	1	1	1	2	1	1	1	2	2	2	1	1	2	3	2	0	1	1	2	1	1	1	1	2	
Sungguminasa	1	1	2	2	1	1	1	1	1	1	1	1	1	1	1	1	1	1	1	1	1	0	1	1	1	0	1	1	1	1	
Tamaona	7	11	7	12	7	8	5	5	10	15	10	8	5	5	5	5	5	9	15	9	8	10	9	15	9	7	11	12	7	5	
Tanralili, Desa Manimbahoi, Kec. Parigi	4	4	4	4	4	4	5	4	4	5	4	4	4	4	4	4	4	4	4	4	5	4	4	5	4	4	4	4	5	4	

Tete Batu	2	2	2	2	2	2	2	2	2	2	2	2	2	3	2	2	2	2	2	2	2	2	0	2	2	3	3	2	2	2
Tete Batu Kec. Bontonompo	4	3	6	11	11	1	9	13	15	13	5	9	5	6	3	9	13	5	4	18	2	2	3	9	10	5	11	3	3	1
Pattalassang Kec. Bontomarannu	2	3	3	3	2	4	3	2	2	3	3	2	3	2	2	3	3	3	3	4	3	2	3	2	4	2	3	3	4	3
Samata Kec. Somba Opu	4	1	3	2	2	1	2	4	1	1	4	2	1	4	3	1	1	4	2	4	4	1	4	1	2	3	4	2	1	1
Jipang	1	1	1	1	1	1	1	1	2	2	1	1	1	2	1	1	1	1	2	1	1	2	1	2	2	1	1	1	1	1

Lampiran 327. Tabel Curah Hujan Harian Kabupaten Gowa pada Bulan Juni 2021

Nama Stasiun	Jun 1	Jun 2	Jun 3	Jun 4	Jun 5	Jun 6	Jun 7	Jun 8	Jun 9	Jun 10	Jun 11	Jun 12	Jun 13	Jun 14	Jun 15	Jun 16	Jun 17	Jun 18	Jun 19	Jun 20	Jun 21	Jun 22	Jun 23	Jun 24	Jun 25	Jun 26	Jun 27	Jun 28	Jun 29	Jun 30
Bonto Biraeng Kec. Bontonompo	1	1	1	1	1	1	1	1	1	1	2	2	1	2	1	1	1	1	1	1	1	1	1	1	1	1	1	1	1	1
Bonto Nampo	2	2	2	2	2	2	2	2	2	2	2	3	2	2	2	2	2	2	2	2	2	2	2	2	2	2	2	2	2	2
Julu Bori	1	1	1	1	1	1	1	2	2	1	1	1	1	1	2	1	2	1	1	1	1	1	3	1	0	1	1	1	1	0
Kalabajeng	2	1	3	1	2	3	2	2	1	2	2	4	2	4	2	2	2	2	2	3	2	6	2	2	2	2	2	1	2	2
Tubajeng Kec. Bajeng	4	2	3	5	4	2	4	4	3	2	3	4	4	4	3	4	4	3	2	4	3	3	3	3	2	3	3	4	2	2
Kampili Kec. Pallangga	2	2	2	3	2	2	2	2	2	2	3	2	2	2	2	2	2	2	2	2	2	3	3	2	2	2	3	3	2	2
Macini Baji	2	2	2	1	1	5	2	2	2	2	2	2	2	2	2	2	2	2	2	3	3	2	1	2	2	1	1	1	1	2
Majannang	4	4	3	5	4	3	3	3	3	3	8	3	3	9	3	2	3	3	5	5	6	2	4	11	4	2	2	3	3	3
Malino	5	3	3	4	7	7	6	4	4	5	6	8	4	3	4	4	4	5	14	6	3	5	4	6	3	4	3	4	3	3
Mandalle	2	1	1	2	1	3	1	1	1	1	2	3	2	2	3	1	1	1	1	1	2	3	1	1	1	2	1	1	1	1
Manjalling Kec. Bajeng	1	1	1	1	2	1	1	1	1	1	1	1	1	1	1	1	1	1	1	2	1	1	1	1	1	1	1	1	1	1
Pakkatto Kec. Bontomanai Balang-Balang	3	3	3	3	4	3	4	3	3	3	3	3	3	3	3	3	3	3	3	3	3	3	4	3	4	3	3	3	3	3
Pakkatto Kec. Bontomarannu	3	2	2	2	2	5	1	2	5	2	2	2	2	2	2	2	2	2	3	2	2	2	2	2	2	2	2	2	2	2
Palladingan Kec. Bontolempangan	9	6	8	10	10	2	10	10	8	13	5	6	8	9	5	10	9	5	5	13	4	8	9	6	5	3	5	2	5	1
Pallangga Kec. Pallangga	1	1	1	1	3	3	1	1	1	3	2	1	2	1	4	4	1	1	2	3	1	1	1	2	1	1	1	1	1	4
Sungguminasa	1	1	1	2	1	1	1	1	1	1	1	1	1	1	1	1	1	1	1	1	1	1	1	1	1	1	1	1	1	1
Tamaona	5	13	6	10	5	6	5	5	11	9	10	8	5	5	5	5	5	5	8	3	6	11	9	9	3	2	8	9	5	5
Tanralili, Desa Manimbahoi, Kec. Parigi	4	4	4	4	4	4	5	4	4	5	4	4	4	4	4	4	4	4	4	4	4	4	4	4	4	4	4	4	4	4
Tete Batu	2	2	2	2	2	2	2	2	2	2	2	2	2	3	2	2	2	2	2	2	2	2	1	2	2	2	3	2	2	2
Tete Batu Kec. Bontonompo	4	3	6	11	11	1	9	13	15	13	5	9	5	6	3	9	13	5	4	18	2	2	3	9	10	5	11	3	3	1
Pattallassang Kec. Bontomarannu	2	4	2	3	2	3	4	2	2	3	3	2	5	2	2	3	2	4	4	4	3	2	2	2	4	2	2	2	4	2
Samata Kec. Somba Opu	4	1	3	2	2	1	2	4	1	1	3	2	1	3	3	2	1	3	2	4	4	1	4	1	2	2	4	3	1	1
Jipang	1	1	1	1	1	1	1	1	2	2	1	1	1	2	1	1	1	1	2	2	1	2	1	2	2	1	1	1	1	1

Lampiran 328. Tabel Curah Hujan Harian Kabupaten Gowa pada Bulan Juni 2022

Nama Stasiun	Jun 1	Jun 2	Jun 3	Jun 4	Jun 5	Jun 6	Jun 7	Jun 8	Jun 9	Jun 10	Jun 11	Jun 12	Jun 13	Jun 14	Jun 15	Jun 16	Jun 17	Jun 18	Jun 19	Jun 20	Jun 21	Jun 22	Jun 23	Jun 24	Jun 25	Jun 26	Jun 27	Jun 28	Jun 29	Jun 30
Bonto Biraeng Kec. Bontonompo	1	1	1	1	1	1	1	1	1	1	2	2	1	2	1	1	1	1	1	1	1	1	1	1	1	1	1	1	1	1
Bonto Nampo	2	2	2	2	2	2	2	2	2	2	2	2	2	2	2	2	2	2	2	2	2	2	2	2	2	2	2	2	2	2
Julu Bori	1	1	1	1	1	1	1	2	2	1	1	1	1	1	2	1	2	1	1	1	1	1	3	1	0	1	1	1	1	0
Kalabajeng	2	1	3	1	2	3	2	2	1	2	2	4	2	4	2	2	2	2	2	3	2	6	2	2	2	2	2	1	2	2
Tubajeng Kec. Bajeng	4	3	3	4	3	3	4	4	2	3	4	3	3	3	2	5	4	3	2	3	2	3	3	3	2	3	3	4	3	3
Kampili Kec. Pallangga	2	2	2	3	2	2	2	2	2	2	3	2	2	2	2	2	2	2	2	2	3	3	3	2	2	2	2	2	2	2
Macini Baji	2	2	2	1	1	5	2	2	2	2	2	2	2	2	2	2	2	2	2	3	3	2	1	2	2	1	1	1	1	2
Majannang	4	4	3	5	4	3	3	3	3	3	8	3	3	9	3	2	3	3	5	5	6	2	4	11	4	2	2	3	3	3
Malino	5	3	3	4	7	7	6	4	4	5	6	8	4	3	4	4	4	5	14	6	3	5	4	6	3	4	3	4	3	3
Mandalle	2	1	1	2	1	3	1	1	1	1	2	3	2	2	3	1	1	1	1	1	2	3	1	1	1	2	1	1	2	1
Manjalling Kec. Bajeng	1	1	1	2	1	1	1	1	1	1	1	1	1	1	1	1	1	1	1	2	1	1	1	1	1	1	1	1	1	1
Pakkatto Kec. Bontomanai Balang-Balang	3	3	3	3	3	3	4	3	3	3	3	3	3	3	3	3	3	3	3	3	3	3	3	3	4	3	3	3	3	3
Pakkatto Kec. Bontomarannu	3	2	2	2	2	5	1	2	5	2	2	2	2	2	2	2	2	2	3	2	2	2	2	2	2	2	2	2	2	2
Palladingan Kec. Bontolempangan	9	6	8	10	10	2	10	10	8	13	5	6	8	9	5	10	9	5	5	13	4	8	9	6	5	3	5	2	5	1
Pallangga Kec. Pallangga	2	1	0	1	4	4	1	0	1	2	2	0	2	2	4	4	1	1	2	4	2	0	1	1	3	1	0	1	1	4
Sungguminasa	1	1	1	1	1	1	1	1	1	1	1	1	1	1	1	1	1	1	1	1	1	1	1	1	1	1	1	1	1	1
Tamaona	5	9	4	8	5	5	4	4	7	10	8	5	4	4	4	4	4	6	10	6	5	7	5	10	6	6	8	8	5	4
Tanralili, Desa Manimbahoi, Kec. Parigi	4	4	4	4	4	4	5	4	4	4	4	4	4	4	4	4	4	4	4	4	4	4	4	4	4	4	4	4	4	4
Tete Batu	2	2	2	2	2	2	2	2	2	2	2	2	2	2	2	2	2	2	2	2	2	2	2	2	2	2	2	2	2	2
Tete Batu Kec. Bontonompo	4	3	6	11	11	1	9	13	15	13	5	9	5	6	3	9	13	5	4	18	2	2	3	9	10	5	11	3	3	1
Pattalassang Kec. Bontomarannu	3	3	2	3	2	4	3	3	3	2	3	3	2	3	2	3	2	3	3	4	3	3	2	3	4	3	2	2	3	2
Samata Kec. Somba Opu	4	1	3	2	2	1	2	4	1	1	4	2	1	4	3	3	1	4	2	4	4	1	4	1	2	2	4	2	1	1
Jipang	1	1	1	1	1	1	1	1	2	2	1	1	1	2	1	1	1	1	1	1	1	1	1	2	2	1	1	1	1	1

Lampiran 369. Tabel Curah Hujan Harian Kabupaten Gowa pada Bulan Juli 2010

Nama Stasiun	Jul 1	Jul 2	Jul 3	Jul 4	Jul 5	Jul 6	Jul 7	Jul 8	Jul 9	Jul 10	Jul 11	Jul 12	Jul 13	Jul 14	Jul 15	Jul 16	Jul 17	Jul 18	Jul 19	Jul 20	Jul 21	Jul 22	Jul 23	Jul 24	Jul 25	Jul 26	Jul 27	Jul 28	Jul 29	Jul 30
Bonto Biraeng Kec. Bontonompo	0	0	0	0	20	0	0	0	0	50	0	0	0	0	0	0	0	0	0	0	0	0	0	0	0	60	0	0	0	0
Bonto Nampo	0	0	0	0	0	0	11	0	0	0	85	0	0	0	0	0	0	0	0	0	0	0	0	0	0	0	0	0	34	0
Julu Bori	0	0	0	11	0	0	0	0	0	0	0	0	0	0	28	40	0	0	0	0	0	0	0	15	0	90	15	10	0	0
Kalabajeng	0	0	0	0	20	0	0	0	0	0	0	0	15	0	0	0	0	0	20	0	0	10	0	0	0	10	0	0	0	25
Tubajeng Kec. Bajeng	0	25	0	0	0	0	0	35	0	0	0	45	50	0	45	25	0	0	0	45	75	0	0	0	0	0	75	0	0	25
Kampili Kec. Pallangga	20	15	0	0	0	0	0	0	0	0	45	22	35	50	0	0	20	0	0	0	35	50	0	35	50	10	20	0	0	0
Maccini Baji	0	0	0	0	43	22	0	0	0	0	0	15	0	90	0	0	0	0	0	0	0	0	0	0	0	25	0	0	0	0
Majannang	0	25	0	0	0	0	0	35	0	0	0	45	50	0	45	25	0	0	0	45	75	0	0	0	0	0	75	0	0	25
Malino	0	2	53	9	6	36	0	6	4	0	0	2	67	15	2	6	6	8	1	0	0	0	11	36	15	48	3	0	0	0
Mandalle	0	0	0	4	0	8	0	0	0	13	0	4	2	19	0	0	2	0	0	0	17	0	0	0	3	4	25	0	0	0
Manjalling Kec. Bajeng	0	0	30	0	70	0	0	0	12	0	0	40	15	0	0	0	0	0	0	19	0	0	0	40	30	30	0	0	0	0
Pakkatto Kec. Bontomanai Balang-Balang	0	0	0	7	0	0	5	0	0	0	9	0	13	3	0	0	4	0	0	0	0	0	0	0	0	16	5	0	0	0
Pakkatto Kec. Bontomarannu	0	0	0	0	0	65	0	0	0	0	0	0	30	0	0	0	0	0	90	0	0	0	0	10	0	0	11	0	0	0
Palladingan Kec. Bontolempangan	10	40	70	90	40	15	50	10	90	50	15	20	10	15	70	40	10	0	90	20	90	50	25	15	0	0	90	10	0	0
Pallangga Kec. Pallangga	0	0	0	0	15	0	0	0	0	0	0	27	0	0	21	0	10	0	0	8	0	0	0	12	9	7	0	0	0	0
Sungguminasa	0	0	3	0	0	0	0	6	0	0	0	0	0	3	0	9	0	0	5	0	0	4	0	4	0	0	0	0	5	0
Tamaona	70	56	34	25	0	0	0	0	8	19	0	0	0	0	94	62	29	16	4	0	0	0	0	0	0	0	0	0	0	0
Tanralili, Desa Manimbahoi, Kec. Parigi	0	0	2	1	1	1	1	0	0	1	1	2	3	4	4	0	2	0	1	0	1	0	0	2	2	0	0	8	2	1
Tete Batu	0	0	0	0	0	12	0	0	0	0	0	0	20	0	0	30	0	0	0	0	0	0	0	0	90	0	0	0	0	0
Tete Batu Kec. Bontonompo	5	3	12	0	0	0	11	6	10	0	0	0	15	17	5	0	0	0	0	0	0	10	0	9	1	0	2	0	0	0
Pattallassang Kec. Bontomarannu	0	0	5	0	10	0	8	20	0	0	0	0	0	0	0	10	0	0	13	5	0	0	0	0	15	10	48	0	0	0
Samata Kec. Somba Opu	3	0	10	0	0	0	17	0	20	0	0	0	19	13	0	0	0	0	0	0	0	3	3	0	0	0	4	0	0	0
Jipang	0	0	0	9	0	0	0	0	0	17	9	17	0	17	0	0	0	0	0	0	0	7	0	5	24	31	0	0	36	12

Lampiran 373. Tabel Curah Hujan Harian Kabupaten Gowa pada Bulan Juli 2014

Nama Stasiun	Jul 1	Jul 2	Jul 3	Jul 4	Jul 5	Jul 6	Jul 7	Jul 8	Jul 9	Jul 10	Jul 11	Jul 12	Jul 13	Jul 14	Jul 15	Jul 16	Jul 17	Jul 18	Jul 19	Jul 20	Jul 21	Jul 22	Jul 23	Jul 24	Jul 25	Jul 26	Jul 27	Jul 28	Jul 29	Jul 30	Jul 31
Bonto Biraeng Kec. Bontonompo	0	1	1	1	1	1	3	1	1	1	1	1	1	1	1	1	1	1	1	1	1	1	1	1	1	1	1	1	1	1	1
Bonto Nompo	0	0	0	0	0	0	0	0	0	0	24	0	0	0	0	0	0	0	0	0	0	0	0	0	0	0	0	0	0	0	0
Julu Bori	0	0	0	0	0	0	0	0	0	0	0	0	0	0	0	0	0	0	0	0	0	0	0	0	0	0	0	0	0	0	0
Kalabajeng	0	0	0	0	0	0	0	0	0	0	0	0	0	0	0	0	0	0	0	0	0	0	0	0	0	0	0	0	0	0	0
Tubajeng Kec. Bajeng	0	1	1	1	1	3	1	1	0	1	1	2	2	0	3	1	1	1	1	1	2	0	1	3	1	1	2	0	0	2	1
Kampili Kec. Pallangga	0	0	0	0	0	0	0	0	0	0	0	0	0	0	0	0	0	0	0	0	0	0	0	0	0	0	0	0	0	0	0
Maccini Baji	0	1	1	2	4	4	1	3	0	2	1	2	3	5	1	2	0	0	1	0	0	3	2	0	5	1	0	0	0	1	2
Majannang	0	0	0	0	0	0	0	0	0	0	0	0	0	0	0	35	0	0	15	0	0	0	0	0	0	0	0	0	0	0	0
Malino	0	0	0	0	14	0	0	0	0	0	0	3	0	13	0	4	13	27	10	0	0	0	0	0	0	0	0	0	0	0	0
Mandalle	0	2	1	0	0	10	0	6	0	1	5	4	0	2	0	1	0	1	1	0	1	0	1	1	2	0	2	0	1	2	1
Manjalling Kec. Bajeng	0	0	0	0	0	0	0	0	0	0	0	0	0	0	0	15	8	0	0	0	0	0	0	0	0	0	0	0	0	0	0
Pakkatto Kec. Bontomanai Balang-Balang	0	0	0	0	0	0	0	0	0	0	0	0	0	0	0	27	0	0	0	33	0	0	0	0	0	0	0	0	0	0	0
Pakkatto Kec. Bontomarannu	0	0	0	0	0	0	0	0	0	0	0	0	0	0	0	0	0	0	0	0	0	0	0	0	0	0	0	0	0	0	0
Palladingan Kec. Bontolempangan	75	30	15	5	0	0	0	0	0	0	0	0	0	0	0	0	0	0	0	0	0	0	0	0	0	0	0	0	0	0	0
Pallangga Kec. Pallangga	0	0	0	0	0	0	0	0	0	0	0	0	0	0	0	0	0	0	0	0	0	0	0	0	0	0	0	0	0	0	0
Sungguminasa	0	0	0	0	0	0	0	0	0	0	0	0	0	0	0	0	0	0	0	0	0	0	0	0	0	0	0	0	0	0	0
Tamaona	0	16	20	42	37	0	0	0	0	19	41	27	0	0	0	0	0	14	20	0	0	0	0	0	0	0	0	17	20	0	0
Tanrallii, Desa Manimbahoi, Kec. Parigi	1	6	0	0	0	0	0	0	0	0	0	0	0	3	13	9	2	1	0	16	39	0	0	0	0	0	0	0	0	0	0
Tete Batu	0	0	0	0	0	0	0	0	0	0	0	0	0	0	0	0	0	9	0	0	0	0	0	0	0	0	0	0	0	0	0
Tete Batu Kec. Bontonompo	34	26	20	0	0	0	0	0	0	0	0	0	0	0	0	0	0	0	0	0	0	0	0	0	0	0	0	0	0	0	0
Pattallassang Kec. Bontomarannu	0	0	0	0	0	0	0	0	0	0	0	0	0	0	4	6	0	30	25	0	0	0	0	0	0	0	0	0	0	0	0
Samata Kec. Somba Opu	0	0	0	5	0	0	0	0	0	0	0	0	0	0	0	0	0	0	0	0	0	0	0	0	0	0	25	25	0	0	0

Lampiran 376. Tabel Curah Hujan Harian Kabupaten Gowa pada Bulan Juli 2017

Nama Stasiun	Jul 1	Jul 2	Jul 3	Jul 4	Jul 5	Jul 6	Jul 7	Jul 8	Jul 9	Jul 10	Jul 11	Jul 12	Jul 13	Jul 14	Jul 15	Jul 16	Jul 17	Jul 18	Jul 19	Jul 20	Jul 21	Jul 22	Jul 23	Jul 24	Jul 25	Jul 26	Jul 27	Jul 28	Jul 29	Jul 30	Jul 31	
Bonto Biraeng Kec. Bontonompo	1	1	1	1	1	1	2	1	1	1	1	1	1	1	1	1	1	1	1	1	1	1	1	1	1	1	1	1	1	1	1	
Bonto Nampo	0	0	0	0	0	0	0	0	0	0	0	0	0	12	0	0	0	0	0	0	0	0	0	0	0	0	0	0	20	0	0	
Julu Bori	0	0	0	0	0	0	0	0	0	0	0	0	0	0	0	0	0	0	0	0	0	0	0	0	0	0	0	0	0	0	0	
Kalabajeng	0	0	0	0	0	0	47	0	0	0	0	0	0	0	0	0	0	0	0	0	0	0	0	0	0	0	0	1	0	3	0	
Tubajeng Kec. Bajeng	1	1	1	1	1	2	1	1	1	1	1	2	2	1	2	1	1	1	1	1	2	1	1	2	1	1	2	1	1	2	1	
Kampili Kec. Pallangga	1	1	1	1	2	1	1	1	1	1	1	2	1	1	1	2	1	1	1	2	1	1	1	2	2	1	1	1	1	1	1	
Maccini Baji	0	0	0	0	0	0	25	0	0	0	0	0	0	0	0	0	0	0	0	0	0	0	0	0	0	0	0	0	0	15	0	
Majannang	0	0	0	0	0	0	35	0	0	0	0	0	0	0	0	0	0	0	0	0	0	0	0	0	0	0	0	0	0	0	0	
Malino	24	1	0	0	0	0	3	0	0	61	17	1	10	1	0	0	3	0	11	0	0	0	0	0	0	10	13	0	0	0	0	
Mandalle	0	0	0	0	0	0	19	2	0	0	0	1	0	0	3	0	0	0	0	0	0	0	0	0	0	0	1	2	0	7	0	
Manjalling Kec. Bajeng	0	0	0	0	0	0	33	0	0	0	0	0	0	0	0	0	0	0	0	0	0	0	0	0	0	0	0	0	10	0	0	
Pakkatto Kec. Bontomanai Balang-Balang	0	0	0	0	0	0	0	0	0	0	0	0	0	0	0	0	0	0	0	0	0	0	0	0	0	0	0	0	0	0	0	
Pakkatto Kec. Bontomarannu	0	0	0	0	15	0	0	0	10	0	0	0	0	0	10	0	0	25	0	0	0	0	0	0	0	0	25	0	0	0	0	
Palladingan Kec. Bontolempangan	20	10	50	0	0	5	25	10	0	30	5	0	20	15	5	10	0	0	0	0	0	0	0	0	0	0	0	0	0	0	0	
Pallangga Kec. Pallangga	0	0	0	0	0	0	0	0	0	0	0	32	32	0	0	0	0	0	0	0	0	0	0	0	0	0	0	26	0	0	0	
Sungguminasa	0	0	0	0	0	0	0	0	0	0	0	0	0	15	0	0	0	0	0	0	0	0	10	0	0	0	0	0	0	0	0	
Tamaona	8	14	37	46	0	0	0	0	0	17	0	0	0	0	0	45	52	18	13	0	0	0	0	0	0	0	29	89	0	0	0	
Tanralili, Desa Manimbahoi, Kec. Parigi	2	1	2	2	2	2	2	2	1	3	3	2	2	4	3	1	5	1	1	1	4	2	2	2	2	2	2	2	2	2	2	
Tete Batu	0	0	0	0	0	0	0	4	0	0	0	0	1	35	0	0	0	0	0	0	0	0	0	0	0	0	0	7	0	0	0	
Tete Batu Kec. Bontonompo	15	7	55	0	0	0	20	10	0	25	7	0	22	17	8	13	2	0	0	0	0	0	0	0	0	0	0	0	0	0	0	
Pattallassang Kec. Bontomarannu	0	0	0	0	0	3	10	0	0	0	4	0	13	2	0	0	0	0	0	0	0	0	0	0	0	0	6	0	0	0	0	
Samata Kec. Somba Opu	0	14	0	5	3	0	2	0	0	15	0	0	9	4	2	0	0	0	4	6	0	0	5	7	0	0	11	13	0	0	0	
Jipang	0	0	0	1	0	0	0	0	0	1	1	1	0	1	0	1	0	0	0	0	0	0	0	0	0	1	2	0	0	2	1	0

Lampiran 378. Tabel Curah Hujan Harian Kabupaten Gowa pada Bulan Juli 2019

Nama Stasiun	Jul 1	Jul 2	Jul 3	Jul 4	Jul 5	Jul 6	Jul 7	Jul 8	Jul 9	Jul 10	Jul 11	Jul 12	Jul 13	Jul 14	Jul 15	Jul 16	Jul 17	Jul 18	Jul 19	Jul 20	Jul 21	Jul 22	Jul 23	Jul 24	Jul 25	Jul 26	Jul 27	Jul 28	Jul 29	Jul 30	Jul 31	
Bonto Biraeng Kec. Bontonompo	1	1	1	1	1	1	2	1	1	1	1	1	1	1	1	1	1	1	1	1	1	1	1	1	1	1	1	1	1	1	1	
Bonto Nompo	1	1	1	1	1	1	1	1	1	1	1	1	1	1	1	1	1	1	1	1	1	1	1	1	1	1	1	1	3	1		
Julu Bori	1	1	2	1	1	2	1	1	1	1	1	1	1	1	1	1	1	2	1	1	1	1	1	1	1	1	1	1	1	1	1	
Kalabajeng	0	0	1	0	0	0	2	0	0	0	0	0	0	0	0	0	0	0	0	0	0	0	0	0	0	0	0	0	1	0	4	
Tubajeng Kec. Bajeng	1	1	1	1	1	1	1	1	1	1	1	2	2	1	2	1	1	1	1	1	2	1	1	1	1	1	1	1	1	1	1	
Kampili Kec. Pallangga	1	1	1	1	1	1	1	1	1	1	1	1	1	1	1	1	1	1	1	1	1	1	1	1	1	1	1	1	1	1	1	
Macini Baji	2	2	1	2	2	2	1	2	2	2	2	2	2	2	2	2	1	1	2	2	0	2	2	2	2	2	2	2	2	2	1	
Majannang	2	2	2	2	2	2	2	2	2	2	2	2	2	2	2	4	2	2	2	2	4	2	2	2	2	2	2	2	2	2	2	
Malino	4	4	8	3	3	3	3	3	2	6	4	4	5	4	1	3	3	2	4	2	2	3	3	3	3	3	2	2	3	3	3	
Mandalle	1	1	1	1	1	1	1	1	0	1	1	2	1	1	0	1	1	1	1	0	1	0	0	1	1	1	2	1	1	1	1	
Manjalling Kec. Bajeng	1	1	2	2	1	1	1	1	1	1	1	1	1	1	1	1	1	1	1	0	1	1	1	1	1	1	1	1	2	1		
Pakkatto Kec. Bontomanai Balang-Balang	1	1	2	2	2	2	1	2	2	2	2	2	2	2	2	2	2	2	2	2	1	2	2	2	2	2	2	2	2	2	2	
Pakkatto Kec. Bontomarannu	1	1	2	1	1	1	1	1	1	1	1	1	2	1	1	1	1	2	1	1	1	1	1	1	1	1	2	1	1	1	1	
Palladingan Kec. Bontolempangan	6	9	8	5	3	3	5	4	3	4	3	3	6	5	3	4	3	3	3	3	3	3	3	3	3	3	3	3	3	3	3	
Pallangga Kec. Pallangga	1	1	1	1	1	1	2	2	1	1	1	0	0	1	2	1	2	1	1	1	1	1	2	2	1	2	1	0	1	1		
Sungguminasa	1	1	1	1	1	1	1	1	1	1	1	1	1	1	1	1	1	1	1	1	1	1	1	1	1	1	1	1	1	1	1	
Tamaona	12	12	12	11	12	4	4	5	5	4	5	5	5	5	5	6	8	4	4	5	5	10	5	5	5	4	9	5	5	5		
Tanralili, Desa Manimbahoi, Kec. Parigi	2	2	2	2	2	2	2	2	2	2	3	2	2	3	2	2	3	2	2	2	3	2	2	2	2	2	2	2	2	2	2	
Tete Batu	0	2	1	1	1	1	1	1	1	1	1	1	1	1	1	1	1	1	1	1	1	1	1	1	1	1	1	1	1	1	1	
Tete Batu Kec. Bontonompo	5	7	11	2	0	0	3	1	0	2	3	0	4	5	2	1	1	0	1	0	0	1	0	0	0	0	0	0	0	0	0	
Pattallassang Kec. Bontomarannu	2	2	2	3	3	2	4	2	2	2	3	2	5	3	2	2	3	2	2	2	2	2	2	2	2	2	3	2	2	2		
Samata Kec. Somba Opu	1	3	2	1	1	1	1	1	1	3	1	1	1	1	1	1	1	2	1	2	1	1	0	4	1	1	3	3	1	1		

Tete Batu	1	2	1	1	1	1	1	1	1	1	1	1	1	1	1	1	1	1	1	1	1	1	1	1	1	1	1	1	1	1	1
Tete Batu Kec. Bontonompo	5	7	11	2	0	0	3	1	0	2	3	0	4	5	2	1	1	0	1	0	0	1	0	0	0	0	0	0	0	0	0
Pattallassang Kec. Bontomarannu	2	3	3	3	3	3	2	2	2	2	3	2	3	3	3	3	1	1	3	2	3	2	2	2	2	2	3	2	2	2	2
Samata Kec. Somba Opu	1	4	1	1	1	1	1	1	1	4	1	1	2	1	1	1	1	1	1	2	1	1	0	4	1	1	4	4	1	1	1
Jipang	0	0	0	1	0	0	0	0	0	1	1	1	0	1	0	0	0	0	0	0	0	0	0	0	1	1	0	0	1	1	0

Lampiran 380. Tabel Curah Hujan Harian Kabupaten Gowa pada Bulan Juli 2021

Nama Stasiun	Jul 1	Jul 2	Jul 3	Jul 4	Jul 5	Jul 6	Jul 7	Jul 8	Jul 9	Jul 10	Jul 11	Jul 12	Jul 13	Jul 14	Jul 15	Jul 16	Jul 17	Jul 18	Jul 19	Jul 20	Jul 21	Jul 22	Jul 23	Jul 24	Jul 25	Jul 26	Jul 27	Jul 28	Jul 29	Jul 30
Bonto Biraeng Kec. Bontonompo	1	1	1	1	1	1	0	1	1	1	1	1	1	1	1	1	1	1	1	1	1	1	1	1	1	1	1	1	1	1
Bonto Nampo	1	1	1	1	1	1	1	1	1	1	1	1	1	1	1	1	1	1	1	1	1	1	1	1	1	1	1	1	1	1
Julu Bori	1	1	2	1	1	2	1	1	1	1	1	1	1	1	1	1	1	2	1	1	1	1	1	1	1	1	1	1	1	1
Kalabajeng	0	0	1	0	0	0	1	0	0	0	0	0	0	0	0	0	0	0	0	0	0	0	0	0	0	0	0	0	0	0
Tubajeng Kec. Bajeng	1	1	1	1	1	2	1	1	1	1	1	2	2	1	2	1	1	1	1	1	2	1	1	2	1	1	2	1	1	2
Kampili Kec. Pallangga	1	1	1	1	2	1	1	1	1	1	1	1	1	1	1	1	1	1	1	2	1	1	1	2	1	1	1	1	1	1
Macini Baji	2	2	1	2	2	2	1	2	2	2	2	2	2	2	2	2	1	1	2	2	0	2	2	2	2	2	2	2	2	1
Majannang	2	2	2	2	2	2	2	2	2	2	2	2	2	2	2	4	2	2	2	2	2	4	2	2	2	2	2	2	2	2
Malino	4	4	8	3	3	3	3	3	2	6	4	4	5	4	1	3	3	2	4	2	2	3	3	3	3	2	2	3	3	3
Mandalle	1	1	1	1	1	1	1	1	0	1	1	2	1	1	0	1	1	1	1	0	1	0	0	1	1	1	2	1	1	1
Manjalling Kec. Bajeng	1	1	1	1	1	1	1	1	1	1	1	1	1	1	1	1	1	1	1	1	1	1	1	1	1	1	1	1	1	1
Pakkatto Kec. Bontomanai Balang-Balang	3	4	2	2	2	2	4	2	2	2	2	2	2	2	2	2	2	2	2	2	3	2	2	2	2	2	2	2	2	2
Pakkatto Kec. Bontomarannu	1	1	2	1	1	1	1	1	1	1	1	1	2	1	1	1	1	2	1	1	1	1	1	1	1	2	1	1	1	1
Palladingan Kec. Bontolempangan	6	9	8	5	3	3	5	4	3	4	3	3	6	5	3	4	3	3	3	3	3	3	3	3	3	3	3	3	3	3
Pallangga Kec. Pallangga	1	1	1	1	1	1	2	2	1	1	1	1	1	1	2	1	2	1	1	1	1	1	2	2	1	2	1	1	1	1
Sungguminasa	1	1	1	1	1	1	1	1	1	1	1	1	1	1	1	1	1	1	1	1	1	1	1	1	1	1	1	1	1	1
Tamaona	8	8	8	8	8	4	4	3	3	3	4	5	4	5	3	5	6	3	3	5	6	9	3	3	3	3	7	3	3	3
Tanralili, Desa Manimbahoi, Kec. Parigi	2	2	2	2	2	2	2	2	2	2	2	2	2	2	2	2	3	2	2	2	2	2	2	2	2	2	2	2	2	2
Tete Batu	1	1	1	1	1	1	1	1	1	1	1	1	1	1	1	1	1	1	1	1	1	1	1	1	1	1	1	1	1	1
Tete Batu Kec. Bontonompo	5	0	3	1	1	1	2	2	1	2	2	1	2	1	2	2	2	1	1	1	1	2	1	1	1	1	1	1	1	1
Pattalassang Kec. Bontomarannu	2	2	2	3	3	2	2	2	2	2	2	2	2	3	2	2	3	2	2	2	2	2	2	2	2	2	2	2	2	2
Samata Kec. Somba Opu	1	4	2	1	1	1	1	1	1	4	1	1	1	1	1	1	1	2	1	2	1	1	1	5	1	1	4	4	1	1
Jipang	1	1	1	1	0	0	0	0	0	1	1	1	0	1	0	1	0	0	0	0	0	0	0	0	1	1	0	0	1	1

Lampiran 381. Tabel Curah Hujan Harian Kabupaten Gowa pada Bulan Juli 2022

Nama Stasiun	Jul 1	Jul 2	Jul 3	Jul 4	Jul 5	Jul 6	Jul 7	Jul 8	Jul 9	Jul 10	Jul 11	Jul 12	Jul 13	Jul 14	Jul 15	Jul 16	Jul 17	Jul 18	Jul 19	Jul 20	Jul 21	Jul 22	Jul 23	Jul 24	Jul 25	Jul 26	Jul 27	Jul 28	Jul 29	Jul 30	
Bonto Biraeng Kec. Bontonompo	1	1	1	1	1	1	1	1	1	1	1	1	1	1	1	1	1	1	1	1	1	1	1	1	1	1	1	1	1	1	
Bonto Nampo	1	1	1	1	1	1	1	1	1	1	1	1	1	1	1	1	1	1	1	1	1	1	1	1	1	1	1	1	1	1	
Julu Bori	1	1	2	1	1	2	1	1	1	1	1	1	1	1	1	1	1	2	1	1	1	1	1	1	1	1	1	1	1	1	
Kalabajeng	0	0	0	0	0	0	0	0	0	0	0	0	0	0	0	0	0	0	0	0	0	0	0	0	0	0	0	0	0	0	
Tubajeng Kec. Bajeng	1	1	1	1	1	2	1	1	1	1	1	2	2	1	2	1	1	1	1	1	2	1	1	1	1	1	1	1	1	1	
Kampili Kec. Pallangga	1	1	1	1	1	1	1	1	1	1	1	1	1	1	1	1	1	1	1	1	1	1	1	1	1	1	1	1	1	1	
Macini Baji	2	2	1	2	2	2	1	2	2	2	2	2	2	2	2	2	1	1	2	2	0	2	2	2	2	2	2	2	2	1	
Majannang	2	2	2	2	2	2	2	2	2	2	2	2	2	2	2	3	2	2	2	2	3	2	2	2	2	2	2	2	2	2	
Malino	4	4	8	3	3	3	3	3	2	6	4	4	5	4	1	3	3	2	4	2	2	3	3	3	3	2	2	3	3	3	
Mandalle	1	1	1	1	1	1	1	1	0	1	1	2	1	1	0	1	1	1	1	0	1	0	0	1	1	1	2	1	1	1	
Manjalling Kec. Bajeng	1	1	1	1	1	1	3	1	1	1	1	1	1	1	1	1	1	1	1	0	1	1	1	1	1	1	1	1	1	1	
Pakkatto Kec. Bontomanai Balang-Balang	2	3	2	2	2	2	3	2	2	2	2	2	2	2	2	2	2	2	2	2	3	2	2	2	2	2	2	2	2	2	
Pakkatto Kec. Bontomarannu	1	1	2	1	1	1	1	1	1	1	1	1	2	1	1	1	1	2	1	1	1	1	1	1	1	2	1	1	1	1	
Palladingan Kec. Bontolempangan	6	9	8	5	3	3	5	4	3	3	6	5	3	4	3	3	3	3	3	3	3	3	3	3	3	3	3	3	3	3	
Pallangga Kec. Pallangga	1	0	1	0	1	0	2	2	0	1	1	1	1	1	1	0	2	1	0	0	0	1	2	2	1	2	0	1	1	1	
Sungguminasa	2	2	2	2	2	2	2	2	2	2	2	2	2	1	2	2	2	2	2	2	2	2	2	2	2	2	2	2	2	2	
Tamaona	12	8	7	10	13	6	5	6	6	6	6	6	6	6	6	6	10	6	6	5	5	8	6	6	6	6	8	6	6	6	
Tanralili, Desa Manimbahoi, Kec. Parigi	2	2	2	2	2	2	2	2	2	2	2	2	2	2	2	2	3	2	2	2	2	2	2	2	2	2	2	2	2	2	
Tete Batu	1	1	1	0	1	1	1	1	1	1	1	1	1	1	1	1	1	1	1	1	1	1	1	1	1	1	1	1	1	1	
Tete Batu Kec. Bontonompo	1	2	2	3	2	2	2	2	2	2	2	2	3	3	2	2	2	2	2	2	2	2	2	2	2	2	2	2	2	2	
Pattalassang Kec. Bontomarannu	2	2	2	3	3	2	2	2	2	2	2	2	2	3	2	2	2	2	2	2	2	2	2	2	2	2	2	2	2	2	
Samata Kec. Somba Opu	1	4	2	1	1	1	1	1	1	4	1	1	2	1	1	1	1	2	1	3	1	1	2	4	1	1	4	4	1	1	
Jipang	0	1	0	1	0	0	0	0	0	1	1	1	0	1	0	0	0	0	0	0	0	0	0	0	0	1	1	0	0	1	1

Lampiran 420. Tabel Curah Hujan Harian Kabupaten Gowa pada Bulan Agustus 2008

Lampiran 427. Tabel Curah Hujan Harian Kabupaten Gowa pada Bulan Agustus 2015

Nama Stasiun	Ags 1	Ags 2	Ags 3	Ags 4	Ags 5	Ags 6	Ags 7	Ags 8	Ags 9	Ags 10	Ags 11	Ags 12	Ags 13	Ags 14	Ags 15	Ags 16	Ags 17	Ags 18	Ags 19	Ags 20	Ags 21	Ags 22	Ags 23	Ags 24	Ags 25	Ags 26	Ags 27	Ags 28	Ags 29
Bonto Biraeng Kec. Bontonompo	0	0	0	0	0	0	0	0	0	0	0	0	0	0	0	0	0	0	0	0	0	0	0	0	0	0	0	0	0
Bonto Nompo	0	0	0	0	0	0	0	0	0	0	0	0	0	0	0	0	0	0	0	0	0	0	0	0	0	0	0	0	0
Julu Bori	0	0	0	0	0	0	0	0	0	0	0	0	0	0	0	0	0	0	0	0	0	0	0	0	0	0	0	0	0
Kalabajeng	0	0	0	0	0	0	0	0	0	0	0	0	0	0	0	0	0	0	0	0	0	0	0	0	0	0	0	0	0
Tubajeng Kec. Bajeng	0	0	0	0	0	0	0	0	0	0	0	0	0	0	0	0	0	0	0	0	0	0	0	0	0	0	0	0	0
Kampili Kec. Pallangga	1	1	1	1	1	1	2	1	1	1	1	1	1	1	1	1	1	2	1	1	1	1	1	1	1	1	1	1	1
Maccini Baji	0	0	0	0	0	0	0	0	0	0	0	0	0	0	0	0	0	0	0	0	0	0	0	0	0	0	0	0	0
Majannang	0	0	0	0	0	0	0	0	0	0	0	0	0	0	0	0	0	0	0	0	0	0	0	0	0	0	0	0	0
Malino	0	0	0	0	0	0	0	0	0	0	0	0	0	0	0	0	0	0	0	0	0	0	0	0	0	0	0	0	0
Mandalle	0	0	0	0	0	0	0	0	0	0	0	0	0	0	0	0	0	0	0	0	0	0	0	0	0	0	0	0	0
Manjalling Kec. Bajeng	0	0	0	0	0	0	0	0	0	0	0	0	0	0	0	0	0	0	0	0	0	0	0	0	0	0	0	0	0
Pakkatto Kec. Bontomanai Balang-Balang	0	0	0	0	0	0	0	0	0	0	0	0	0	0	0	0	0	0	0	0	0	0	0	0	0	0	0	0	0
Pakkatto Kec. Bontomarannu	0	0	0	0	0	0	0	0	0	0	0	0	0	0	0	0	0	0	0	0	0	0	0	0	0	0	0	0	0
Palladingan Kec. Bontolempangan	0	0	0	0	0	0	0	0	0	0	0	0	0	0	0	0	0	0	0	0	0	0	0	0	0	0	0	0	0
Pallangga Kec. Pallangga	0	0	0	0	0	0	0	0	0	0	0	0	0	0	0	0	0	0	0	0	0	0	0	0	0	0	0	0	0
Sungguminasa	0	0	8	7	0	0	7	0	0	0	0	0	0	0	0	0	0	0	0	0	0	0	0	0	0	0	0	0	0
Tamaona	0	0	0	0	0	0	0	0	0	0	0	0	0	0	0	0	0	0	0	0	0	0	0	0	0	0	0	0	0
Tanrallii, Desa Manimbahoi, Kec. Parigi	0	0	0	0	0	0	0	0	0	0	0	0	0	0	0	0	0	0	0	0	0	0	0	0	0	0	0	0	0
Tete Batu	0	0	0	0	0	0	0	0	0	0	0	0	0	0	0	0	0	0	0	0	0	0	0	0	0	0	0	0	0
Tete Batu Kec. Bontonompo	0	0	0	0	0	0	0	0	0	0	0	0	0	0	0	0	0	0	0	0	0	0	0	0	0	0	0	0	0
Pattalassang Kec. Bontomarannu	0	1	0	0	1	0	0	0	0	0	0	0	0	0	0	0	0	1	0	0	0	0	1	1	0	1	1	1	0

Lampiran 541. Tabel Curah Hujan Harian Kabupaten Gowa pada Bulan November 1970

Lampiran 571. Tabel Curah Hujan Harian Kabupaten Gowa pada Bulan November 2000

Nama Stasiun	Nov 1	Nov 2	Nov 3	Nov 4	Nov 5	Nov 6	Nov 7	Nov 8	Nov 9	Nov 10	Nov 11	Nov 12	Nov 13	Nov 14	Nov 15	Nov 16	Nov 17	Nov 18	Nov 19	Nov 20	Nov 21	Nov 22	Nov 23	Nov 24	Nov 25	Nov 26	Nov 27	Nov 28	Nov 29
Bonto Biraeng Kec. Bontonompo	0	0	0	0	0	0	0	0	0	0	0	0	0	0	0	50	0	0	0	0	0	0	0	25	0	40	63	20	83
Bonto Nampo	0	0	0	0	8	6	0	0	0	3	0	0	0	0	11	0	25	0	0	0	0	0	23	54	0	0	65	15	70
Julu Bori	0	0	0	16	0	0	0	0	0	0	0	0	0	0	0	0	20	0	0	18	18	6	4	48	9	37	50	18	0
Kalabajeng	0	0	0	0	0	0	0	0	0	0	0	0	0	0	0	27	0	0	0	26	0	0	0	0	0	0	76	12	0
Tubajeng Kec. Bajeng	0	0	0	6	0	0	0	0	0	0	0	0	0	3	8	0	0	6	19	0	0	9	14	0	11	23	0	15	0
Kampili Kec. Pallangga	0	19	49	44	0	35	0	70	7	25	25	0	0	42	40	0	60	32	13	38	0	0	36	0	11	55	0	75	300
Macini Baji	0	0	0	0	0	0	0	0	0	0	0	0	0	0	10	13	0	0	19	0	0	0	10	0	0	7	37	34	36
Majannang	0	0	0	0	0	0	0	0	0	0	0	0	0	0	0	0	0	0	0	0	0	0	0	0	0	0	0	0	0
Malino	0	0	0	0	0	0	0	0	0	0	0	0	0	0	0	0	0	0	0	0	0	0	0	0	0	0	0	0	0
Mandalle	0	0	0	0	0	0	0	0	0	0	0	0	0	0	20	0	0	0	0	25	0	0	0	0	0	0	75	110	0
Manjalling Kec. Bajeng	0	0	0	36	0	6	0	0	0	11	1	0	0	3	0	3	0	0	0	3	2	13	35	22	32	41	63	7	26
Pakkatto Kec. Bontomanai Balang-Balang	86	0	176	79	0	3	0	0	0	62	0	0	0	0	0	0	3	0	0	5	0	13	0	0	41	0	22	0	32
Pakkatto Kec. Bontomarannu	0	0	10	15	0	0	10	0	0	0	0	0	0	20	0	0	7	0	0	0	0	32	0	0	30	24	0	0	24
Palladingan Kec. Bontolempangan	0	0	0	12	0	0	23	0	0	0	28	0	0	0	42	38	2	19	36	42	31	13	0	0	0	0	0	0	0
Pallangga Kec. Pallangga	0	0	0	0	51	0	0	0	0	0	0	0	0	0	4	0	0	0	0	4	0	0	3	34	0	7	20	53	0
Sungguminasa	76	3	190	88	0	0	0	0	0	70	0	0	0	0	2	0	0	0	0	0	0	0	11	29	0	3	0	26	29
Tamaona	0	0	0	0	0	41	0	0	1	8	0	0	0	0	40	32	0	24	0	27	41	62	22	17	0	0	34	21	0
Tanralili, Desa Manimbahoi, Kec. Parigi	0	0	0	0	20	0	32	16	0	12	0	0	19	25	33	15	6	0	4	0	29	52	21	22	26	25	0	0	0
Tete Batu	0	0	0	0	42	0	0	0	0	0	5	0	0	0	6	0	0	0	0	3	0	0	4	32	0	6	17	50	0
Tete Batu Kec. Bontonompo	0	0	0	0	0	0	0	0	0	0	0	0	0	0	0	0	0	0	0	0	0	0	0	0	0	0	0	0	0
Pattallassang Kec. Bontomarannu	8	0	10	0	50	3	0	0	15	0	5	0	0	0	38	8	58	28	15	43	8	3	0	13	0	15	75	10	10
Samata Kec. Somba Opu	76	0	195	100	0	0	0	0	0	64	0	0	0	0	0	4	0	0	0	5	0	0	0	0	18	36	0	3	25
Jipang	0	0	0	0	0	0	0	0	0	4	0	0	0	6	0	6	2	0	5	0	0	0	1	3	0	0	6	2	0

Lampiran 572. Tabel Curah Hujan Harian Kabupaten Gowa pada Bulan November 2001

Nama Stasiun	Nov 1	Nov 2	Nov 3	Nov 4	Nov 5	Nov 6	Nov 7	Nov 8	Nov 9	Nov 10	Nov 11	Nov 12	Nov 13	Nov 14	Nov 15	Nov 16	Nov 17	Nov 18	Nov 19	Nov 20	Nov 21	Nov 22	Nov 23	Nov 24	Nov 25	Nov 26	Nov 27	Nov 28	Nov 29
Bonto Biraeng Kec. Bontonompo	0	0	18	0	0	0	0	0	2	0	0	0	0	0	46	0	0	3	0	0	0	0	5	0	6	0	22	0	0
Bonto Nampo	24	0	0	0	0	0	0	0	0	0	0	0	0	0	0	0	50	0	0	0	0	0	0	0	69	0	0	0	0
Julu Bori	16	20	27	23	0	20	16	0	12	20	0	0	31	12	0	6	3	0	0	0	0	0	4	7	0	6	0	0	0
Kalabajeng	29	0	18	30	0	0	60	0	0	20	0	0	0	0	0	0	30	0	65	0	25	0	30	0	20	0	15	0	20
Tubajeng Kec. Bajeng	0	5	0	11	0	9	0	0	10	0	0	0	0	0	0	9	0	11	4	0	0	0	11	0	6	0	8	10	0
Kampili Kec. Pallangga	75	140	34	30	27	40	0	42	0	0	90	23	36	0	0	65	95	25	150	45	35	130	32	100	110	55	80	170	0
Macini Baji	26	40	11	52	51	0	27	0	0	0	0	0	0	0	0	22	43	8	19	3	0	12	0	52	0	15	25	13	10
Majannang	0	5	0	11	0	9	0	0	10	0	0	0	0	0	0	9	0	11	4	0	0	0	11	0	6	0	8	10	0
Malino	5	5	3	6	8	7	6	7	8	9	13	9	11	10	13	15	11	11	18	13	20	16	16	21	18	15	13	13	15
Mandalle	27	0	20	30	0	0	60	0	0	25	0	0	0	0	0	0	30	0	60	0	25	0	30	0	25	0	20	0	25
Manjalling Kec. Bajeng	18	19	30	3	0	9	0	26	10	0	0	0	0	2	2	25	44	57	2	4	0	27	1	21	23	20	19	4	2
Pakkatto Kec. Bontomanai Balang-Balang	9	40	26	0	0	0	0	0	0	10	0	0	0	0	0	15	0	0	0	0	6	0	0	0	0	13	0	0	0
Pakkatto Kec. Bontomarannu	0	0	0	0	9	0	0	7	5	0	0	0	6	0	0	0	35	0	0	22	45	0	0	28	15	0	34	0	0
Palladingan Kec. Bontolempangan	0	0	10	4	50	0	0	7	9	0	0	0	0	0	0	0	0	0	0	0	15	7	0	3	7	0	0	10	4
Pallangga Kec. Pallangga	0	0	0	0	0	0	0	0	0	0	0	0	0	0	0	0	0	0	0	0	0	9	7	36	0	21	29	12	0
Sungguminasa	3	0	0	24	0	0	20	5	0	0	26	0	11	0	0	0	32	0	0	10	0	0	0	0	0	47	34	9	0
Tamaona	0	0	0	0	20	60	10	90	0	0	25	100	55	5	7	0	10	0	0	20	0	0	0	15	10	35	25	50	0
Tanralili, Desa Manimbahoi, Kec. Parigi	0	0	0	9	7	43	0	0	55	0	0	0	0	38	0	0	0	13	0	19	24	22	0	0	27	0	22	29	6
Tete Batu	15	14	0	37	31	0	36	0	0	3	0	0	8	0	0	0	9	8	16	0	0	0	41	0	23	61	47	11	15
Tete Batu Kec. Bontonompo	0	0	0	0	0	0	0	0	0	0	0	0	0	0	0	0	0	0	0	0	0	0	0	0	0	0	0	0	0
Pattallassang Kec. Bontomarannu	8	3	0	0	0	8	8	10	25	0	0	0	25	0	10	0	55	35	0	0	48	20	38	0	5	5	50	25	18
Samata Kec. Somba Opu	20	1	48	31	4	1	0	2	4	18	7	5	4	1	0	1	0	7	13	1	14	9	2	5	4	7	21	6	14
Jipang	0	0	62	8	0	0	10	8	0	0	10	0	0	0	0	0	24	12	0	0	0	0	60	0	9	29	0	37	0

Lampiran 573. Tabel Curah Hujan Harian Kabupaten Gowa pada Bulan November 2002

Nama Stasiun	Nov 1	Nov 2	Nov 3	Nov 4	Nov 5	Nov 6	Nov 7	Nov 8	Nov 9	Nov 10	Nov 11	Nov 12	Nov 13	Nov 14	Nov 15	Nov 16	Nov 17	Nov 18	Nov 19	Nov 20	Nov 21	Nov 22	Nov 23	Nov 24	Nov 25	Nov 26	Nov 27	Nov 28	Nov 29
Bonto Biraeng Kec. Bontonompo	0	0	0	0	0	0	0	0	0	0	0	0	0	0	0	0	0	0	0	0	0	0	0	0	0	0	25	50	0
Bonto Nampo	0	0	0	0	0	0	0	0	0	0	0	0	0	0	0	0	6	0	0	0	0	0	8	0	0	0	22	15	0
Julu Bori	16	20	27	23	0	0	16	0	0	0	0	0	31	12	0	0	3	0	0	0	0	0	0	2	4	6	0	3	0
Kalabajeng	37	0	0	0	0	0	0	0	0	0	0	0	0	10	0	20	0	0	0	0	55	0	22	0	0	12	36	0	17
Tubajeng Kec. Bajeng	0	3	0	0	0	0	0	0	0	0	0	0	0	0	0	0	0	0	6	0	0	0	11	8	3	6	17	0	0
Kampili Kec. Pallangga	0	24	0	0	0	0	0	0	4	0	0	0	0	0	0	3	0	16	0	3	0	35	12	0	0	31	0	0	8
Macini Baji	0	0	0	0	0	0	0	0	0	0	0	0	0	0	3	0	0	0	0	25	0	0	0	25	26	8	7	23	0
Majannang	0	3	0	0	0	0	0	0	0	0	0	0	0	0	0	0	0	0	6	0	0	0	11	8	3	6	17	0	0
Malino	0	0	0	0	0	0	0	0	0	0	0	2	2	0	9	0	0	0	0	2	0	3	12	37	11	15	8	13	14
Mandalle	39	0	0	0	0	0	0	0	0	0	0	0	15	0	22	0	0	0	0	0	60	0	23	0	0	15	40	0	20
Manjalling Kec. Bajeng	0	1	0	0	0	0	0	0	0	0	0	0	0	0	0	0	0	0	0	0	0	0	3	16	3	5	28	0	1
Pakkatto Kec. Bontomanai Balang-Balang	15	18	0	10	20	0	0	19	0	23	10	22	15	17	20	0	0	15	20	22	10	24	18	20	22	25	30	32	0
Pakkatto Kec. Bontomarannu	0	0	0	0	0	0	15	0	0	0	0	0	0	0	0	0	30	0	0	20	0	0	0	0	0	0	20	0	0
Palladingan Kec. Bontolempangan	15	0	0	2	6	0	9	0	0	3	10	25	20	0	0	0	1	5	4	10	2	0	0	15	10	20	15	20	250
Pallangga Kec. Pallangga	0	0	0	0	0	0	0	0	0	0	1	0	0	0	1	0	0	0	0	0	1	0	0	0	0	0	3	2	1
Sungguminasa	0	0	0	0	0	0	0	0	0	0	0	0	0	0	0	0	0	0	36	0	0	42	0	0	0	0	0	55	0
Tamaona	0	0	0	0	0	0	0	0	0	0	0	0	0	0	0	4	0	0	0	0	0	0	0	38	24	31	17	7	10
Tanralili, Desa Manimbahoi, Kec. Parigi	0	0	0	0	0	0	0	0	0	0	0	0	0	2	0	0	0	0	0	3	0	0	7	32	14	10	0	11	20
Tete Batu	0	0	16	0	0	0	0	0	0	0	0	0	2	2	3	2	0	17	0	0	0	0	42	9	0	0	14	38	0
Tete Batu Kec. Bontonompo	0	0	0	0	0	0	0	0	0	0	0	0	0	0	0	0	0	0	0	0	0	0	0	0	0	0	0	0	0
Pattallassang Kec. Bontomarannu	5	0	0	0	0	8	0	0	0	0	0	0	3	3	0	3	0	0	0	0	63	15	1	5	18	25	40	50	0
Samata Kec. Somba Opu	18	0	0	0	0	0	0	0	11	14	8	0	0	0	12	0	0	0	0	30	2	25	15	10	70	60	90	0	63
Jipang	0	0	0	0	0	0	0	0	0	0	0	0	0	0	0	0	0	0	0	0	0	0	0	0	0	62	80	0	0

Lampiran 575. Tabel Curah Hujan Harian Kabupaten Gowa pada Bulan November 2004

Nama Stasiun	Nov 1	Nov 2	Nov 3	Nov 4	Nov 5	Nov 6	Nov 7	Nov 8	Nov 9	Nov 10	Nov 11	Nov 12	Nov 13	Nov 14	Nov 15	Nov 16	Nov 17	Nov 18	Nov 19	Nov 20	Nov 21	Nov 22	Nov 23	Nov 24	Nov 25	Nov 26	Nov 27	Nov 28	Nov 29	
Bonto Biraeng Kec. Bontonompo	0	0	0	0	0	0	0	0	0	0	0	0	0	15	0	0	48	0	0	0	28	0	0	0	0	0	0	0	23	
Bonto Nampo	0	0	0	0	0	0	0	0	0	0	0	0	0	0	0	20	0	35	10	3	0	26	0	0	0	0	0	0	0	
Julu Bori	0	0	0	0	0	0	0	91	0	0	0	0	0	0	0	0	0	0	0	0	16	0	0	0	0	0	0	3	28	
Kalabajeng	0	0	0	0	0	0	0	0	0	0	0	0	0	0	0	47	0	0	0	0	0	0	0	0	0	0	0	0	0	
Tubajeng Kec. Bajeng	0	0	3	0	0	0	0	0	22	0	0	0	0	3	3	0	0	0	4	19	30	0	0	0	0	0	4	0	7	
Kampili Kec. Pallangga	0	0	19	49	0	44	0	0	0	125	0	25	0	0	42	0	0	0	13	0	0	0	0	36	5	0	0	0	85	
Macini Baji	0	0	0	0	0	0	0	84	0	0	0	0	0	0	0	0	0	75	0	6	15	0	8	0	0	0	0	0	0	
Majannang	3	5	2	1	7	5	9	4	8	7	9	9	5	7	7	16	15	4	10	7	14	14	16	12	19	14	10	15	11	
Malino	0	0	0	0	0	0	7	1	0	0	0	0	0	0	1	0	0	0	0	0	25	37	9	18	43	23	12	60		
Mandalle	0	0	0	0	0	0	0	0	0	0	0	0	0	0	0	47	0	0	0	0	0	0	0	0	0	0	0	0	0	
Manjalling Kec. Bajeng	0	0	0	0	0	0	0	4	0	0	0	0	0	0	0	0	11	0	0	7	34	0	0	0	0	0	0	0	0	
Pakkatto Kec. Bontomanai Balang-Balang	0	0	0	0	0	0	0	50	0	0	0	0	0	0	0	0	0	0	0	0	30	20	40	0	0	0	80	60	90	0
Pakkatto Kec. Bontomarannu	0	0	0	0	0	0	0	0	0	0	0	0	0	0	0	0	0	0	0	0	0	0	0	0	0	0	0	1	0	0
Palladingan Kec. Bontolempangan	0	0	0	0	0	0	0	0	0	0	0	0	0	0	0	4	0	0	0	9	50	60	30	80	4	6	1	7	0	
Pallangga Kec. Pallangga	1	1	2	2	7	2	1	1	3	2	8	4	2	5	4	2	7	7	3	1	5	7	7	16	14	11	13	9	10	
Sungguminasa	0	0	0	0	0	0	0	0	0	0	0	0	0	0	0	0	0	0	0	0	44	15	1	13	5	0	0	10	24	
Tamaona	0	0	0	0	0	0	0	0	0	0	0	0	0	0	0	0	0	0	0	0	0	47	24	41	25	4	5	0	16	
Tanralili, Desa Manimbahoi, Kec. Parigi	0	0	0	0	0	0	0	0	0	0	2	5	0	0	0	0	0	0	0	7	8	1	12	10	20	14	7	69	21	
Tete Batu	0	0	0	0	0	0	0	0	0	0	0	0	0	0	0	0	0	0	0	2	37	4	8	9	0	0	3	18	9	
Tete Batu Kec. Bontonompo	0	0	0	0	0	0	0	0	0	0	0	0	0	0	0	0	0	0	0	0	0	0	0	0	0	0	0	0	0	0
Pattallassang Kec. Bontomarannu	0	0	0	0	0	0	0	0	25	0	0	0	0	0	0	0	0	0	0	25	0	78	8	15	0	0	0	15	15	
Samata Kec. Somba Opu	0	0	0	0	0	0	0	4	0	0	0	0	0	0	0	0	0	3	0	0	0	0	4	0	0	0	6	0	5	
Jipang	0	0	0	0	0	0	0	0	0	0	0	0	0	0	0	12	6	10	28	27	48	3	83	0	0	0	0	0	40	

Lampiran 576. Tabel Curah Hujan Harian Kabupaten Gowa pada Bulan November 2005

Nama Stasiun	Nov 1	Nov 2	Nov 3	Nov 4	Nov 5	Nov 6	Nov 7	Nov 8	Nov 9	Nov 10	Nov 11	Nov 12	Nov 13	Nov 14	Nov 15	Nov 16	Nov 17	Nov 18	Nov 19	Nov 20	Nov 21	Nov 22	Nov 23	Nov 24	Nov 25	Nov 26	Nov 27	Nov 28	Nov 29
Bonto Biraeng Kec. Bontonompo	0	0	0	0	0	0	0	0	0	0	0	10	0	25	40	53	0	0	0	0	0	0	45	0	0	0	0	0	0
Bonto Nampo	0	0	0	0	0	20	15	25	0	0	0	0	0	0	0	0	30	0	0	9	0	0	7	10	0	0	0	8	0
Julu Bori	2	12	11	3	0	0	0	0	0	0	0	0	0	0	0	6	31	15	0	0	0	0	0	0	0	75	25	35	6
Kalabajeng	0	0	0	7	0	0	8	4	11	0	0	0	0	35	0	0	0	10	45	14	8	0	53	0	0	0	0	0	18
Tubajeng Kec. Bajeng	0	0	0	8	0	0	8	3	12	0	0	0	0	34	0	0	0	11	5	13	2	0	5	0	0	0	0	0	18
Kampili Kec. Pallangga	30	0	75	65	35	0	100	0	0	0	15	125	0	0	28	0	90	43	53	0	28	7	26	35	42	11	80	0	0
Macini Baji	0	0	0	0	0	5	0	8	7	3	0	0	0	0	0	0	0	0	12	8	19	0	0	0	8	12	0	0	0
Majannang	0	0	0	8	0	0	8	3	12	0	0	0	0	34	0	0	0	11	5	13	2	0	5	0	0	0	0	0	78
Malino	0	3	0	0	0	6	17	12	12	23	10	0	36	7	47	0	0	3	1	20	1	23	3	15	38	70	0	0	8
Mandalle	0	0	0	8	0	0	9	4	12	0	0	0	0	35	0	0	0	11	46	13	9	0	53	0	0	0	0	0	18
Manjalling Kec. Bajeng	0	0	0	0	0	0	10	0	11	0	0	0	0	0	0	26	40	10	20	40	16	170	0	0	0	0	0	10	0
Pakkatto Kec. Bontomanai Balang-Balang	0	0	2	3	5	3	4	0	0	0	0	3	4	5	0	4	0	5	3	4	4	3	3	4	0	3	2	4	3
Pakkatto Kec. Bontomarannu	0	0	0	18	0	0	0	9	30	3	0	13	12	38	3	0	0	11	0	45	2	0	9	0	0	0	0	0	0
Palladingan Kec. Bontolempangan	0	0	0	0	0	4	2	10	3	3	0	0	10	8	3	4	7	15	10	25	0	5	10	4	9	7	0	0	0
Pallangga Kec. Pallangga	0	8	14	2	0	0	0	0	0	0	0	0	0	0	0	0	7	33	12	0	0	0	0	0	0	85	15	41	8
Sungguminasa	0	0	0	25	0	0	6	50	0	0	0	5	0	0	0	3	0	0	12	14	0	0	13	24	0	0	0	0	0
Tamaona	0	0	6	0	0	0	0	0	5	3	2	9	25	34	22	12	0	22	0	0	0	0	0	0	22	7	4	2	5
Tanralili, Desa Manimbahoi, Kec. Parigi	0	0	0	0	6	0	0	2	5	50	5	8	2	17	21	0	2	0	17	5	21	0	3	1	0	7	28	0	0
Tete Batu	0	0	0	0	0	0	0	12	35	12	0	0	3	4	0	0	0	0	0	0	5	4	0	23	0	0	0	0	0
Tete Batu Kec. Bontonompo	0	0	0	0	0	0	0	0	0	0	0	0	0	0	0	0	0	0	0	0	0	0	0	0	0	0	0	0	0
Pattallassang Kec. Bontomarannu	0	0	0	0	15	0	0	13	0	0	0	0	30	63	28	8	0	0	63	0	30	8	5	38	5	0	28	0	5
Samata Kec. Somba Opu	0	0	0	0	29	0	0	3	92	0	7	0	2	0	0	4	0	0	15	18	0	0	0	27	0	0	0	2	0
Jipang	0	0	0	0	3	0	18	8	0	0	0	0	0	0	0	0	0	0	14	0	2	0	3	0	0	0	0	38	0

Lampiran 581. Tabel Curah Hujan Harian Kabupaten Gowa pada Bulan November 2010

Nama Stasiun	Nov 1	Nov 2	Nov 3	Nov 4	Nov 5	Nov 6	Nov 7	Nov 8	Nov 9	Nov 10	Nov 11	Nov 12	Nov 13	Nov 14	Nov 15	Nov 16	Nov 17	Nov 18	Nov 19	Nov 20	Nov 21	Nov 22	Nov 23	Nov 24	Nov 25	Nov 26	Nov 27	Nov 28	Nov 29
Bonto Biraeng Kec. Bontonompo	0	0	11	0	75	0	0	20	0	15	0	0	0	0	0	25	30	0	37	75	0	40	0	0	0	0	0	12	0
Bonto Nompo	0	0	0	20	25	0	0	0	47	20	0	49	0	0	0	0	36	0	40	0	16	0	0	0	24	15	25	80	20
Julu Bori	0	35	45	50	0	42	0	0	13	24	22	0	0	0	0	90	12	0	25	35	28	0	34	40	35	30	55	60	70
Kalabajeng	0	0	0	25	0	30	0	0	0	20	0	0	25	0	0	0	0	20	0	10	0	20	0	15	0	15	0	20	0
Tubajeng Kec. Bajeng	0	45	16	42	0	22	0	0	70	0	0	0	15	0	0	75	50	0	0	0	0	0	12	70	0	75	0	10	80
Kampili Kec. Pallangga	0	70	0	45	40	0	0	35	45	15	25	0	0	0	20	15	25	0	0	35	0	0	0	30	25	15	0	0	0
Macini Baji	17	0	11	0	0	4	12	33	0	4	0	0	0	0	0	0	0	0	6	0	0	0	0	5	15	0	6	25	65
Majannang	0	45	16	42	0	22	0	0	70	0	0	0	15	0	0	75	50	0	0	0	0	0	12	70	0	75	0	10	80
Malino	0	0	0	0	0	0	0	0	0	0	0	0	0	0	0	0	0	0	0	0	0	0	0	0	0	0	0	0	0
Mandalle	12	0	19	41	0	26	0	0	30	0	11	0	0	0	1	0	0	0	5	34	0	0	0	0	0	0	5	0	0
Manjalling Kec. Bajeng	0	22	32	0	23	0	0	12	0	13	0	0	0	0	0	0	0	0	24	10	0	22	0	0	30	0	0	0	0
Pakkatto Kec. Bontomanai Balang-Balang	0	9	0	0	5	7	0	15	0	39	35	0	12	0	11	18	0	0	14	7	18	20	0	0	0	6	15	0	10
Pakkatto Kec. Bontomarannu	0	0	0	0	20	30	60	0	50	25	90	0	0	0	20	40	0	0	0	80	0	0	0	30	12	50	0	0	72
Palladingan Kec. Bontolempangan	10	20	90	30	10	40	0	0	10	15	90	70	40	0	0	0	90	40	30	10	20	15	10	0	0	40	50	90	10
Pallangga Kec. Pallangga	17	10	0	0	0	16	12	0	20	26	0	0	24	14	13	21	16	10	27	23	0	29	15	0	11	13	6	30	7
Sungguminasa	0	11	58	12	0	47	30	0	7	30	23	27	0	10	56	12	0	20	15	50	30	6	10	0	2	6	0	5	10
Tamaona	1	1	4	1	2	9	2	8	3	2	2	8	5	4	7	7	5	5	3	8	6	11	6	12	13	7	9	10	3
Tanralili, Desa Manimbahoi, Kec. Parigi	3	5	8	3	4	7	4	2	12	10	11	7	16	10	8	2	6	3	8	5	9	17	14	6	8	24	13	12	12
Tete Batu	0	0	12	0	0	41	0	0	12	0	21	31	0	0	0	0	0	0	0	19	26	18	0	0	0	56	0	11	0
Tete Batu Kec. Bontonompo	0	0	0	0	71	30	40	12	0	20	23	0	0	53	31	28	0	27	24	50	47	28	9	0	2	0	6	0	14
Pattalassang Kec. Bontomarannu	0	5	45	0	70	60	0	0	40	3	0	0	0	0	53	30	20	0	18	3	10	0	70	0	15	50	5	10	0
Samata Kec. Somba Opu	10	16	33	10	10	55	34	0	30	36	28	40	0	0	18	33	0	30	21	66	42	14	0	0	0	7	2	0	11
Jipang	68	0	17	34	0	20	0	0	37	35	0	0	0	0	0	0	0	0	0	0	13	27	53	61	0	0	0	0	0

Lampiran 582. Tabel Curah Hujan Harian Kabupaten Gowa pada Bulan November 2011

Nama Stasiun	Nov 1	Nov 2	Nov 3	Nov 4	Nov 5	Nov 6	Nov 7	Nov 8	Nov 9	Nov 10	Nov 11	Nov 12	Nov 13	Nov 14	Nov 15	Nov 16	Nov 17	Nov 18	Nov 19	Nov 20	Nov 21	Nov 22	Nov 23	Nov 24	Nov 25	Nov 26	Nov 27	Nov 28	Nov 29
Bonto Biraeng Kec. Bontonompo	20	25	30	25	0	30	20	0	10	0	0	10	10	0	0	0	0	0	0	0	0	0	18	3	0	3	3	18	0
Bonto Nampo	0	0	32	0	0	0	71	17	0	9	0	0	18	33	0	0	0	0	0	0	0	0	15	9	0	7	0	15	
Julu Bori	0	0	6	0	0	8	0	0	9	0	3	4	0	7	0	9	0	5	0	30	5	0	4	7	10	0	21	20	40
Kalabajeng	10	0	20	0	15	0	0	40	0	0	15	0	10	0	0	25	0	15	0	20	25	0	30	0	0	40	0	0	50
Tubajeng Kec. Bajeng	40	0	0	0	0	0	38	25	0	8	0	0	0	0	0	0	0	0	5	0	0	0	0	0	0	9	10	15	13
Kampili Kec. Pallangga	0	0	0	0	0	0	10	25	30	25	0	0	0	45	30	20	50	0	0	0	0	0	27	50	0	15	0	0	0
Macini Baji	3	40	25	11	34	0	0	0	0	0	0	26	0	0	0	0	0	0	0	0	0	0	0	0	2	37	7	16	0
Majannang	40	0	0	0	0	0	38	25	0	80	0	0	0	0	0	0	0	0	50	0	0	0	0	0	0	85	10	45	15
Malino	0	16	0	0	32	66	52	0	21	1	7	0	5	9	8	0	32	20	0	37	34	24	5	16	1	3	1	8	2
Mandalle	5	0	3	4	6	5	4	3	4	4	7	3	9	8	1	4	4	3	8	6	9	3	10	6	11	15	16	12	11
Manjalling Kec. Bajeng	0	29	0	0	10	7	6	0	3	0	0	0	23	4	0	3	0	0	0	0	0	0	2	9	0	0	7	19	12
Pakkatto Kec. Bontomanai Balang-Balang	0	0	0	5	41	10	0	0	0	15	0	0	16	0	0	0	52	10	45	0	37	0	0	25	0	0	34	70	0
Pakkatto Kec. Bontomarannu	0	0	25	16	19	26	11	0	0	17	0	0	22	15	13	21	10	0	0	6	0	0	14	25	25	0	0	26	17
Palladingan Kec. Bontolempangan	20	9	0	0	7	15	0	0	0	0	10	4	3	0	0	0	5	1	0	3	4	1	25	9	0	10	15	20	0
Pallangga Kec. Pallangga	0	0	12	0	0	9	47	26	0	0	0	15	0	0	3	6	11	0	0	9	0	0	0	15	31	5	0	9	41
Sungguminasa	11	3	0	10	0	46	12	12	0	10	14	3	7	3	10	13	0	3	0	12	10	0	11	26	40	7	33	0	41
Tamaona	11	18	29	12	0	0	0	0	0	0	0	0	0	0	0	0	0	0	7	14	7	13	6	0	0	0	0	0	0
Tanralili, Desa Manimbahoi, Kec. Parigi	3	5	8	3	4	7	4	2	12	10	11	7	16	10	8	2	6	3	8	5	9	17	14	6	8	24	13	12	12
Tete Batu	0	0	0	0	0	0	51	24	11	0	0	0	0	2	0	0	0	0	0	0	0	0	0	10	45	0	25	0	33
Tete Batu Kec. Bontonompo	2	0	5	13	18	8	10	13	3	12	9	4	7	25	10	12	4	17	8	16	12	9	2	8	1	3	4	8	10
Pattalassang Kec. Bontomarannu	0	75	22	35	0	12	10	0	0	0	0	0	12	25	0	0	0	10	0	30	0	0	20	50	35	0	75	30	75
Samata Kec. Somba Opu	12	2	27	17	5	5	2	1	17	12	7	8	2	9	4	3	2	10	16	12	15	7	3	6	8	12	25	10	15
Jipang	0	0	0	0	0	0	51	9	20	0	37	0	0	0	0	0	0	0	0	0	0	0	18	23	0	0	0	25	12

Lampiran 583. Tabel Curah Hujan Harian Kabupaten Gowa pada Bulan November 2012

Nama Stasiun	Nov 1	Nov 2	Nov 3	Nov 4	Nov 5	Nov 6	Nov 7	Nov 8	Nov 9	Nov 10	Nov 11	Nov 12	Nov 13	Nov 14	Nov 15	Nov 16	Nov 17	Nov 18	Nov 19	Nov 20	Nov 21	Nov 22	Nov 23	Nov 24	Nov 25	Nov 26	Nov 27	Nov 28	Nov 29
Bonto Biraeng Kec. Bontonompo	3	33	25	0	18	0	0	0	0	0	0	0	0	0	10	0	0	15	8	0	0	0	13	0	20	0	0	0	0
Bonto Nompo	0	0	0	0	0	0	0	0	0	0	0	0	0	0	0	0	0	0	0	0	0	0	1	0	5	32	50	0	7
Julu Bori	0	0	15	12	17	0	0	0	0	0	0	5	0	5	0	6	0	0	11	0	0	0	10	0	4	9	0	7	0
Kalabajeng	10	0	0	0	20	0	0	20	0	0	50	0	0	0	0	0	0	0	0	0	0	0	0	0	8	6	8	0	0
Tubajeng Kec. Bajeng	0	3	2	4	2	0	0	0	0	0	1	0	0	0	2	3	0	0	2	0	0	0	1	0	0	2	2	3	0
Kampili Kec. Pallangga	0	35	19	27	0	0	0	0	0	0	0	0	0	0	0	0	0	0	0	0	0	0	36	0	119	120	0	0	0
Macini Baji	0	0	0	0	0	0	0	0	0	0	0	0	0	10	0	0	0	35	0	0	0	0	0	0	0	0	0	0	0
Majannang	0	25	20	35	15	0	0	0	0	0	10	0	0	0	20	25	0	0	15	0	0	0	10	0	0	20	15	20	25
Malino	0	0	0	1	3	0	0	0	0	0	0	1	0	0	1	0	0	0	1	2	5	0	0	0	0	0	0	1	0
Mandalle	0	0	34	10	17	0	0	0	0	0	0	63	0	0	0	0	0	0	0	0	0	0	0	0	10	0	5	0	0
Manjalling Kec. Bajeng	1	25	10	0	14	0	0	0	0	0	63	0	0	0	0	0	0	0	0	0	2	0	0	1	0	3	0	0	8
Pakkatto Kec. Bontomanai Balang-Balang	5	25	11	0	0	0	0	0	25	15	0	0	0	0	0	15	0	0	0	10	50	6	0	0	10	0	36	7	0
Pakkatto Kec. Bontomarannu	0	0	0	2	2	1	0	0	0	0	0	0	0	2	2	0	0	0	0	1	1	1	1	0	2	2	0	3	1
Palladingan Kec. Bontolempangan	0	17	1	0	7	0	0	0	0	0	0	0	0	0	0	2	0	0	0	50	45	0	50	5	0	2	7	0	4
Pallangga Kec. Pallangga	0	0	27	1	2	91	0	0	0	0	22	0	0	0	0	6	0	0	0	0	1	26	0	3	4	7	15	0	3
Sungguminasa	0	0	0	0	0	0	0	0	0	0	0	0	0	0	0	0	0	0	0	7	0	0	0	6	0	0	5	0	0
Tamaona	0	0	0	0	0	0	0	0	0	4	0	0	0	4	6	0	0	0	71	1	0	0	0	0	8	13	24	7	0
Tanralili, Desa Manimbahoi, Kec. Parigi	0	1	2	19	27	2	0	0	0	7	6	0	0	0	1	2	1	0	5	66	6	0	53	0	0	9	4	43	0
Tete Batu	0	0	3	0	0	11	0	0	0	0	0	0	0	0	0	10	0	0	0	0	0	4	0	0	0	6	10	0	0
Tete Batu Kec. Bontonompo	0	0	0	0	0	0	0	0	0	0	9	0	0	10	0	0	0	0	6	0	0	0	3	0	0	0	11	0	33
Pattallassang Kec. Bontomarannu	15	0	23	0	0	0	0	0	0	0	0	0	0	0	0	0	0	0	0	0	43	53	0	28	0	0	40	13	0
Samata Kec. Somba Opu	12	2	27	17	5	5	2	1	17	12	7	8	2	9	4	3	2	10	16	12	15	7	3	6	8	12	25	10	15
Jipang	0	13	3	0	0	0	0	0	0	0	0	0	43	0	0	0	20	0	0	31	0	9	0	3	3	8	12	0	6

Lampiran 584. Tabel Curah Hujan Harian Kabupaten Gowa pada Bulan November 2013

Nama Stasiun	Nov 1	Nov 2	Nov 3	Nov 4	Nov 5	Nov 6	Nov 7	Nov 8	Nov 9	Nov 10	Nov 11	Nov 12	Nov 13	Nov 14	Nov 15	Nov 16	Nov 17	Nov 18	Nov 19	Nov 20	Nov 21	Nov 22	Nov 23	Nov 24	Nov 25	Nov 26	Nov 27	Nov 28	Nov 29
Bonto Biraeng Kec. Bontonompo	0	0	0	0	0	0	0	0	0	0	0	0	0	0	0	7	7	10	0	0	0	0	0	0	0	0	0	0	0
Bonto Nompo	0	0	0	7	0	0	0	0	0	32	0	0	0	0	0	0	0	0	28	0	0	0	0	0	0	0	16	8	48
Julu Bori	2	4	5	4	4	5	4	6	5	2	4	4	3	4	3	8	5	6	3	5	6	5	6	17	14	17	9	9	10
Kalabajeng	35	25	30	60	0	35	50	0	0	0	0	13	14	0	0	10	0	0	15	0	0	0	0	0	0	0	0	0	24
Tubajeng Kec. Bajeng	2	2	2	5	4	4	4	3	8	4	8	4	5	3	3	6	7	6	4	4	5	5	8	10	7	11	9	7	9
Kampili Kec. Pallangga	0	0	0	0	0	0	0	0	0	0	0	0	77	100	0	0	39	0	47	0	0	59	0	50	0	0	0	40	0
Macini Baji	0	5	2	2	1	0	1	2	3	1	1	0	0	1	0	1	0	0	0	0	0	0	1	3	1	2	0	0	1
Majannang	0	0	0	0	0	0	0	0	0	0	0	150	15	25	0	0	0	0	20	0	0	0	0	0	0	0	0	15	10
Malino	0	1	0	0	0	0	35	0	0	0	6	9	26	0	0	31	42	17	2	0	37	0	0	17	6	0	0	0	21
Mandalle	5	0	4	4	7	6	4	3	4	5	8	5	9	8	1	4	5	3	9	6	9	3	10	7	12	15	16	12	12
Manjalling Kec. Bajeng	0	0	0	0	0	0	0	0	0	1	0	0	0	0	0	0	5	15	0	0	0	0	0	0	0	7	8	0	70
Pakkatto Kec. Bontomanai Balang-Balang	10	0	15	20	0	0	0	0	0	0	0	14	35	0	0	0	9	235	0	0	0	0	0	0	38	14	0	6	0
Pakkatto Kec. Bontomarannu	5	1	1	0	0	0	0	5	8	25	30	0	0	0	0	8	25	20	0	0	0	8	0	0	0	0	0	3	3
Palladingan Kec. Bontolempangan	0	0	0	0	1	0	0	5	75	40	4	0	90	0	0	5	0	1	5	10	0	0	4	0	0	0	3	0	0
Pallangga Kec. Pallangga	0	0	0	0	0	0	0	0	0	0	0	0	0	0	0	0	0	0	21	0	8	0	3	2	0	0	9	0	0
Sungguminasa	0	0	0	0	0	0	0	0	0	0	0	0	0	3	0	0	0	6	10	0	0	0	0	17	10	0	5	0	0
Tamaona	0	0	0	0	0	0	0	0	0	0	16	21	36	18	0	0	0	0	0	0	0	0	0	0	0	12	17	0	0
Tanralili, Desa Manimbahoi, Kec. Parigi	0	0	0	0	0	0	0	16	0	0	7	0	8	0	0	0	11	2	42	1	0	36	0	0	4	0	0	0	0
Tete Batu	5	3	2	2	7	5	6	3	5	2	8	3	5	5	2	4	7	6	4	1	5	7	7	8	6	11	9	13	11
Tete Batu Kec. Bontonompo	0	0	0	0	0	0	0	0	0	0	0	0	0	0	0	0	0	0	0	0	0	0	0	0	0	0	0	0	0
Pattalassang Kec. Bontomarannu	0	0	0	0	0	0	0	0	0	0	16	0	0	14	0	0	4	8	145	0	0	0	0	0	0	0	3	4	0
Samata Kec. Somba Opu	12	2	27	17	5	5	2	1	17	12	7	8	2	9	4	3	2	10	16	12	15	7	3	6	8	12	25	10	15
Jipang	0	0	0	19	0	0	66	0	0	45	0	0	0	0	0	0	22	0	5	0	0	0	0	0	0	0	4	0	38

Lampiran 585. Tabel Curah Hujan Harian Kabupaten Gowa pada Bulan November 2014

Nama Stasiun	Nov 1	Nov 2	Nov 3	Nov 4	Nov 5	Nov 6	Nov 7	Nov 8	Nov 9	Nov 10	Nov 11	Nov 12	Nov 13	Nov 14	Nov 15	Nov 16	Nov 17	Nov 18	Nov 19	Nov 20	Nov 21	Nov 22	Nov 23	Nov 24	Nov 25	Nov 26	Nov 27	Nov 28	Nov 29
Bonto Biraeng Kec. Bontonompo	4	3	4	5	7	9	6	5	5	5	5	5	5	5	6	6	6	8	5	5	5	5	7	8	7	8	8	6	5
Bonto Nampo	0	0	0	0	0	0	0	0	0	9	0	0	0	14	0	0	12	0	0	0	0	0	5	0	15	9	3	0	0
Julu Bori	0	0	0	0	0	0	0	0	0	0	0	0	0	0	0	0	0	0	0	0	0	0	0	0	0	0	0	3	3
Kalabajeng	0	0	0	0	0	0	0	0	0	0	0	0	0	0	0	0	0	0	0	0	0	0	16	0	0	0	0	30	0
Tubajeng Kec. Bajeng	2	2	2	5	4	4	4	3	8	4	8	4	5	3	3	6	7	6	4	4	5	5	8	10	7	11	9	7	9
Kampili Kec. Pallangga	0	0	0	0	0	0	0	0	0	0	0	0	0	0	0	0	0	0	0	0	0	0	0	0	0	0	0	0	0
Macini Baji	5	4	3	4	6	2	6	4	5	6	6	6	3	3	5	7	12	12	4	4	5	8	6	7	8	14	6	11	8
Majannang	0	0	0	0	0	0	0	0	0	0	0	0	0	0	0	0	0	0	0	0	10	15	0	0	0	20	0	0	0
Malino	0	0	0	0	0	0	12	0	0	25	0	0	0	12	10	0	3	0	0	0	0	0	0	0	0	0	44	2	17
Mandalle	0	0	0	0	0	0	0	0	0	0	0	0	0	0	0	0	0	0	0	0	0	0	0	0	0	0	0	0	0
Manjalling Kec. Bajeng	0	0	0	0	0	0	0	0	0	0	0	0	0	0	0	0	0	0	0	0	1	5	0	5	0	0	0	0	0
Pakkatto Kec. Bontomanai Balang-Balang	0	0	0	0	0	0	0	0	35	0	18	0	0	0	0	0	0	10	0	0	0	0	19	0	0	0	0	0	10
Pakkatto Kec. Bontomarannu	0	0	0	0	0	0	0	3	1	0	0	0	0	0	0	0	3	1	5	8	13	7	13	3	0	0	0	3	0
Palladingan Kec. Bontolempangan	0	0	0	0	0	0	0	0	0	5	0	5	0	0	4	0	0	1	0	0	0	0	0	0	2	0	0	25	15
Pallangga Kec. Pallangga	0	0	0	0	0	0	0	0	0	3	0	0	0	1	0	0	0	0	0	0	0	2	5	0	2	0	0	0	0
Sungguminasa	0	0	0	0	0	0	0	0	0	0	0	0	0	0	32	0	0	10	0	0	0	0	0	9	0	0	0	0	3
Tamaona	1	1	5	1	2	8	2	7	3	2	2	8	6	4	7	6	5	4	6	8	6	10	5	11	12	7	10	9	2
Tanralili, Desa Manimbahoi, Kec. Parigi	0	0	0	0	4	0	21	0	30	3	4	0	0	21	27	0	23	0	0	0	0	3	0	2	0	7	5	17	1
Tete Batu	0	0	0	0	0	0	0	0	0	0	0	10	0	0	0	13	0	0	24	0	0	7	25	0	0	0	0	0	0
Tete Batu Kec. Bontonompo	0	0	0	0	0	0	0	0	0	0	0	1	0	0	5	0	0	0	0	0	0	0	0	0	0	0	0	3	2
Pattallassang Kec. Bontomarannu	0	0	0	0	0	0	0	0	0	36	0	0	0	0	0	0	0	19	17	0	0	0	20	27	11	0	29	0	0
Samata Kec. Somba Opu	0	0	0	0	0	0	5	0	0	10	15	15	20	0	0	15	10	20	0	18	0	0	25	25	10	20	0	15	0
Jipang	0	0	0	0	0	0	0	0	0	0	0	0	0	29	0	0	0	0	0	30	0	17	15	5	31	5	0	0	0

Lampiran 587. Tabel Curah Hujan Harian Kabupaten Gowa pada Bulan November 2016

Nama Stasiun	Nov 1	Nov 2	Nov 3	Nov 4	Nov 5	Nov 6	Nov 7	Nov 8	Nov 9	Nov 10	Nov 11	Nov 12	Nov 13	Nov 14	Nov 15	Nov 16	Nov 17	Nov 18	Nov 19	Nov 20	Nov 21	Nov 22	Nov 23	Nov 24	Nov 25	Nov 26	Nov 27	Nov 28	Nov 29
Bonto Biraeng Kec. Bontonompo	5	4	4	6	7	8	6	6	6	6	6	6	6	6	5	6	6	8	5	6	6	6	7	7	7	7	7	6	6
Bonto Nampo	3	0	2	2	2	2	6	2	3	4	6	7	1	4	3	4	8	4	4	1	2	3	4	4	9	5	7	7	7
Julu Bori	0	22	0	0	9	11	14	0	0	0	0	19	21	0	0	13	20	0	0	0	0	6	12	0	0	0	0	7	12
Kalabajeng	9	1	3	8	2	7	6	3	2	6	5	2	13	7	6	6	2	4	6	6	8	9	7	2	2	6	12	14	9
Tubajeng Kec. Bajeng	4	4	4	6	6	6	6	5	7	6	7	6	6	5	4	6	6	7	6	6	6	6	7	8	6	7	6	6	8
Kampili Kec. Pallangga	10	10	10	10	10	10	10	10	10	10	10	10	12	12	10	10	13	10	14	10	10	14	10	14	13	13	10	13	10
Macini Baji	0	9	0	16	0	6	0	0	0	0	0	40	0	5	0	0	0	0	0	0	0	16	8	20	0	0	48	10	23
Majannang	0	0	0	0	0	0	0	0	11	60	0	0	63	30	10	0	0	0	0	0	0	27	35	0	30	0	0	0	0
Malino	1	0	0	0	0	7	4	30	59	40	25	0	0	9	12	0	0	0	0	0	67	10	3	3	6	34	0	0	1
Mandalle	0	0	0	0	0	2	17	0	0	0	0	0	12	1	3	3	11	2	0	4	0	0	0	0	0	0	0	0	0
Manjalling Kec. Bajeng	0	0	0	0	22	0	0	0	0	0	0	45	0	5	26	0	0	0	0	0	0	0	0	6	0	0	0	0	0
Pakkatto Kec. Bontomanai Balang-Balang	0	0	0	0	0	0	85	0	0	0	51	0	0	95	87	51	28	0	20	0	11	16	0	0	0	0	0	0	0
Pakkatto Kec. Bontomarannu	0	0	0	0	0	0	0	0	0	50	0	0	25	25	0	0	0	0	0	12	12	12	0	0	16	12	10	0	0
Palladingan Kec. Bontolempangan	0	0	0	0	0	0	0	0	0	0	0	0	0	0	0	0	0	0	0	0	0	0	90	20	15	10	40	90	25
Pallangga Kec. Pallangga	0	0	0	0	0	45	15	0	0	38	19	0	0	15	26	17	33	13	19	0	26	0	0	10	17	15	0	0	0
Sungguminasa	5	0	0	0	2	11	10	7	0	0	0	20	0	20	0	22	0	16	0	0	0	7	0	0	0	30	0	0	2
Tamaona	1	1	5	1	2	8	2	7	3	2	2	8	6	4	7	6	5	4	6	8	6	10	5	11	12	7	10	9	2
Tanralili, Desa Manimbahoi, Kec. Parigi	7	0	0	0	1	9	31	6	11	53	29	0	28	3	25	0	10	1	20	1	64	67	21	14	31	2	0	1	5
Tete Batu	0	0	0	0	0	0	3	5	0	12	0	5	0	0	12	0	32	0	0	0	0	8	23	0	0	15	0	0	0
Tete Batu Kec. Bontonompo	0	17	0	25	0	5	10	8	24	0	0	0	0	70	16	8	0	0	22	0	0	0	60	15	21	5	30	10	16
Pattalassang Kec. Bontomarannu	0	0	0	0	17	5	65	3	0	0	86	0	0	3	50	0	26	3	41	4	55	41	0	0	33	0	0	0	0
Samata Kec. Somba Opu	15	0	0	3	1	12	0	0	11	53	9	4	2	0	0	0	8	11	21	0	18	48	0	17	13	14	0	18	21
Jipang	0	0	0	0	0	13	11	0	0	0	30	0	2	3	5	6	28	0	0	0	0	0	0	0	0	2	0	11	0

Lampiran 588. Tabel Curah Hujan Harian Kabupaten Gowa pada Bulan November 2017

Nama Stasiun	Nov 1	Nov 2	Nov 3	Nov 4	Nov 5	Nov 6	Nov 7	Nov 8	Nov 9	Nov 10	Nov 11	Nov 12	Nov 13	Nov 14	Nov 15	Nov 16	Nov 17	Nov 18	Nov 19	Nov 20	Nov 21	Nov 22	Nov 23	Nov 24	Nov 25	Nov 26	Nov 27	Nov 28	Nov 29	Nov 30
Bonto Biraeng Kec. Bontonompo	5	4	5	6	7	8	6	6	6	6	6	6	6	6	6	6	6	7	6	6	6	6	7	7	7	7	7	7	6	6
Bonto Nompo	0	30	9	13	25	0	0	0	2	25	0	24	2	4	9	0	0	0	30	5	35	0	0	14	0	0	24	30	8	
Julu Bori	0	0	0	0	0	0	0	0	0	0	0	21	19	0	30	60	0	0	11	8	38	35	0	0	9	7	11	15	13	
Kalabajeng	0	20	0	23	0	12	5	53	0	0	0	0	0	0	0	15	0	0	0	0	0	19	40	0	0	0	0	58	0	
Tubajeng Kec. Bajeng	5	5	5	6	6	6	6	5	7	6	7	6	6	5	6	6	7	8	6	6	6	6	7	6	7	6	7	7	6	
Kampili Kec. Pallangga	10	10	10	10	10	10	10	10	10	10	10	10	13	13	10	10	12	10	12	10	10	13	10	13	13	13	10	12	10	
Macini Baji	0	0	0	0	9	0	0	0	0	0	0	45	0	0	0	0	0	22	0	0	10	0	0	0	0	0	0	0	0	
Majannang	0	12	0	18	0	13	0	0	0	0	10	32	5	0	0	0	0	0	8	0	43	15	20	0	0	0	0	15	19	
Malino	9	3	0	9	1	18	21	1	0	0	34	33	37	4	4	50	1	34	6	12	18	9	3	40	7	6	20	19	9	
Mandalle	0	103	0	28	3	3	1	17	1	0	0	5	0	2	1	0	0	0	0	0	0	16	10	17	10	4	0	54	31	
Manjalling Kec. Bajeng	0	12	4	28	7	16	4	12	0	0	2	11	3	0	0	8	0	0	0	0	0	56	11	39	6	0	0	67	34	
Pakkatto Kec. Bontomanai Balang-Balang	0	0	0	0	0	0	0	0	0	0	0	0	0	0	0	0	0	0	0	0	0	0	0	0	0	0	0	0	0	
Pakkatto Kec. Bontomarannu	0	0	0	0	0	0	0	0	0	50	0	0	25	25	0	0	0	0	0	12	12	12	0	0	16	12	10	0	0	
Palladingan Kec. Bontolempangan	20	25	14	15	15	0	15	0	0	0	55	15	20	0	40	10	100	150	100	75	40	0	0	90	100	0	150	100	40	
Pallangga Kec. Pallangga	0	0	0	0	0	0	0	0	0	49	0	45	38	19	0	0	0	19	0	15	17	15	29	20	15	0	17	43	36	
Sungguminasa	0	0	0	45	0	0	0	0	0	0	20	32	12	0	0	5	0	18	0	0	20	17	8	10	0	8	0	10	43	
Tamaona	0	0	0	16	0	0	0	0	0	0	0	0	0	0	0	0	0	0	0	0	0	0	0	0	0	0	0	0	0	
Tanralili, Desa Manimbahoi, Kec. Parigi	1	1	1	1	1	1	1	1	1	1	1	1	1	1	1	1	1	1	1	1	1	1	1	1	1	1	1	1	1	
Tete Batu	0	8	0	7	3	0	0	0	2	0	0	168	15	0	0	9	0	0	3	0	17	12	0	40	0	10	43	78	41	
Tete Batu Kec. Bontonompo	15	17	20	16	18	3	20	0	0	0	70	25	30	4	50	0	90	125	110	100	50	6	0	100	0	160	105	45	60	
Pattallassang Kec. Bontomarannu	0	0	15	2	37	12	0	6	7	0	15	0	16	9	3	0	0	16	0	20	0	7	2	5	0	18	114	26	1	
Samata Kec. Somba Opu	0	3	0	5	16	18	3	5	15	8	18	2	14	0	7	6	3	0	0	7	8	13	11	3	9	15	7	19	2	
Jipang	4	3	5	3	3	6	9	1	5	5	9	1	3	3	0	3	8	2	5	7	4	3	13	5	2	6	6	9	6	

Lampiran 589. Tabel Curah Hujan Harian Kabupaten Gowa pada Bulan November 2018

Nama Stasiun	Nov 1	Nov 2	Nov 3	Nov 4	Nov 5	Nov 6	Nov 7	Nov 8	Nov 9	Nov 10	Nov 11	Nov 12	Nov 13	Nov 14	Nov 15	Nov 16	Nov 17	Nov 18	Nov 19	Nov 20	Nov 21	Nov 22	Nov 23	Nov 24	Nov 25	Nov 26	Nov 27	Nov 28	Nov 29	
Bonto Biraeng Kec. Bontonompo	5	5	5	6	7	7	7	6	6	6	6	6	6	6	5	7	7	7	5	6	6	6	6	7	7	7	7	7	7	6
Bonto Nampo	0	0	0	0	45	0	23	4	0	0	0	55	5	0	0	0	0	29	0	0	15	0	10	3	6	0	0	0	0	
Julu Bori	0	0	0	7	0	0	0	0	0	0	0	24	0	29	0	0	16	0	0	0	13	14	0	0	0	0	0	0	0	
Kalabajeng	0	0	0	0	0	0	0	80	0	0	0	250	0	0	250	0	0	0	0	0	60	0	0	0	0	0	180	0	0	
Tubajeng Kec. Bajeng	6	6	6	6	6	6	6	6	6	6	6	6	6	6	6	6	6	7	6	6	6	6	6	7	6	6	7	6	7	
Kampili Kec. Pallangga	11	10	10	10	11	11	11	11	11	11	11	11	11	12	11	11	12	11	12	11	11	11	10	11	11	11	11	12	11	
Macini Baji	9	0	0	0	0	0	22	99	0	0	0	0	18	16	0	53	33	35	0	0	0	18	35	46	0	0	67	115	8	
Majannang	0	0	0	0	0	0	0	0	0	0	0	0	0	0	0	0	0	23	31	0	26	47	38	0	17	0	14	19	0	
Malino	0	0	0	0	44	8	134	60	17	8	0	1	0	0	0	0	0	33	14	3	0	11	15	27	9	24	0	1	0	
Mandalle	0	1	0	1	0	0	0	0	1	0	0	0	0	0	0	1	0	1	0	1	0	1	0	3	6	2	1	2	0	
Manjalling Kec. Bajeng	0	0	0	0	0	0	0	5	4	0	0	0	0	0	8	0	4	0	0	12	8	5	0	4	0	0	0	0	0	
Pakkatto Kec. Bontomanai Balang-Balang	0	0	0	0	0	67	59	10	0	0	7	0	8	12	0	0	15	20	0	9	0	13	11	0	0	0	0	0	0	
Pakkatto Kec. Bontomarannu	0	0	0	0	0	0	0	0	25	50	0	0	0	0	0	0	0	0	0	75	0	0	75	0	25	50	50	75	75	
Palladingan Kec. Bontolempangan	5	0	0	10	0	0	10	20	0	0	0	0	40	0	10	0	0	25	0	10	0	0	30	0	0	0	25	50	40	
Pallangga Kec. Pallangga	1	1	2	1	5	5	3	1	2	4	6	5	3	5	4	3	6	7	4	2	5	7	6	13	12	13	11	9	11	
Sungguminasa	0	0	13	0	0	10	0	42	11	4	0	0	48	0	0	3	5	0	5	6	2	0	0	0	0	0	0	0	0	
Tamaona	0	0	0	0	0	0	0	0	0	0	0	0	0	0	0	0	0	0	0	16	0	0	42	0	0	0	0	0	0	
Tanralili, Desa Manimbahoi, Kec. Parigi	3	4	7	4	5	6	6	2	12	11	11	6	14	9	9	2	7	3	10	8	10	19	15	6	8	20	11	13	10	
Tete Batu	s	0	0	0	0	19	0	0	20	0	0	18	4	0	0	0	0	0	0	0	0	29	0	0	14	2	0	0	0	
Tete Batu Kec. Bontonompo	0	0	0	12	0	7	5	18	0	0	0	0	37	0	15	0	3	30	0	0	0	0	40	0	0	4	27	46	43	
Pattallassang Kec. Bontomarannu	5	4	6	5	11	9	4	2	7	4	6	4	6	7	7	5	11	9	11	9	11	11	10	12	8	11	17	14	13	
Samata Kec. Somba Opu	0	9	0	0	0	0	36	42	23	9	0	0	7	0	18	0	0	31	0	0	0	4	15	0	8	24	0	0	17	
Jipang	4	3	5	4	3	2	9	1	5	5	9	1	4	3	0	1	7	2	3	7	4	3	14	6	3	6	6	10	6	

Lampiran 590. Tabel Curah Hujan Harian Kabupaten Gowa pada Bulan November 2019

Nama Stasiun	Nov 1	Nov 2	Nov 3	Nov 4	Nov 5	Nov 6	Nov 7	Nov 8	Nov 9	Nov 10	Nov 11	Nov 12	Nov 13	Nov 14	Nov 15	Nov 16	Nov 17	Nov 18	Nov 19	Nov 20	Nov 21	Nov 22	Nov 23	Nov 24	Nov 25	Nov 26	Nov 27	Nov 28	Nov 29
Bonto Biraeng Kec. Bontonompo	5	5	5	7	7	7	6	6	6	6	6	6	6	6	5	6	6	7	5	6	6	6	7	7	7	7	7	6	6
Bonto Nampo	3	7	3	4	7	3	7	3	3	6	5	11	3	8	3	4	8	6	7	2	4	3	4	4	3	3	6	7	9
Julu Bori	5	4	5	4	5	5	4	5	5	5	5	5	3	4	3	9	5	5	9	9	6	6	5	5	9	9	9	8	9
Kalabajeng	5	5	5	6	5	5	5	9	5	5	5	15	5	6	15	5	5	6	5	5	9	5	8	5	5	5	14	8	5
Tubajeng Kec. Bajeng	6	6	6	6	6	6	6	6	6	6	6	6	6	6	6	6	6	6	6	6	6	6	6	6	6	6	6	6	6
Kampili Kec. Pallangga	11	11	11	11	11	11	11	11	11	11	11	11	12	12	11	11	12	11	11	11	11	11	11	11	11	11	11	12	11
Macini Baji	5	6	5	5	6	3	6	7	5	5	5	7	4	4	5	9	12	12	5	5	5	8	8	11	5	5	10	15	9
Majannang	7	5	7	4	7	5	7	7	9	8	6	11	8	7	7	7	7	6	9	7	11	12	13	7	14	7	8	13	13
Malino	9	4	2	4	7	7	11	8	8	9	12	8	10	8	11	12	10	11	12	11	18	14	12	18	16	15	12	11	9
Mandalle	4	3	4	4	4	5	5	3	3	4	4	4	8	7	1	4	4	3	4	5	4	3	8	6	9	12	13	11	10
Manjalling Kec. Bajeng	6	6	6	9	7	7	6	6	6	6	6	8	6	6	5	6	6	6	6	7	6	7	6	7	6	6	6	10	9
Pakkatto Kec. Bontomanai Balang-Balang	7	7	7	7	7	6	7	5	7	7	6	7	6	8	9	7	7	17	5	8	8	9	3	7	7	7	7	7	7
Pakkatto Kec. Bontomarannu	5	5	5	5	5	5	5	5	4	11	5	5	5	5	5	5	5	5	5	14	7	7	11	5	8	8	11	11	11
Palladingan Kec. Bontolempangan	4	3	7	8	7	4	8	5	4	4	10	7	13	4	12	10	15	12	15	11	16	4	13	17	9	8	19	31	24
Pallangga Kec. Pallangga	1	1	2	1	5	5	3	1	2	4	6	5	3	5	4	3	6	7	4	2	5	7	6	13	12	13	11	9	11
Sungguminasa	4	4	5	9	4	3	4	6	5	4	5	4	5	4	4	5	4	5	4	4	5	7	7	8	4	7	4	8	9
Tamaona	2	2	3	7	2	6	2	4	2	2	2	6	3	3	4	3	3	4	3	7	3	7	2	6	6	4	7	7	2
Tanralili, Desa Manimbahoi, Kec. Parigi	2	1	1	1	1	1	0	1	0	1	1	1	1	0	1	1	0	1	1	1	1	1	0	2	2	1	1	1	1
Tete Batu	4	3	4	3	5	5	5	3	5	3	4	7	5	4	3	4	7	4	5	4	5	7	7	9	6	11	9	13	9
Tete Batu Kec. Bontonompo	8	10	8	9	8	9	9	9	10	9	8	8	7	14	10	9	7	12	7	7	8	9	11	7	10	12	10	11	12
Pattalassang Kec. Bontomarannu	7	7	7	7	9	8	6	6	8	7	3	7	6	8	6	7	7	8	7	8	7	7	8	9	6	8	5	10	9
Samata Kec. Somba Opu	11	6	8	10	5	7	4	3	14	14	6	7	4	8	4	11	7	11	13	13	12	9	4	8	10	15	13	10	15
Jipang	4	4	4	4	4	5	5	4	4	4	5	4	4	4	4	4	5	4	4	5	4	4	5	4	4	4	5	5	5

Lampiran 591. Tabel Curah Hujan Harian Kabupaten Gowa pada Bulan November 2020

Nama Stasiun	Nov 1	Nov 2	Nov 3	Nov 4	Nov 5	Nov 6	Nov 7	Nov 8	Nov 9	Nov 10	Nov 11	Nov 12	Nov 13	Nov 14	Nov 15	Nov 16	Nov 17	Nov 18	Nov 19	Nov 20	Nov 21	Nov 22	Nov 23	Nov 24	Nov 25	Nov 26	Nov 27	Nov 28	Nov 29
Bonto Biraeng Kec. Bontonompo	5	5	5	6	7	6	6	6	6	6	6	6	6	6	5	6	6	7	5	6	6	6	7	7	7	7	7	6	6
Bonto Nampo	3	7	3	4	6	3	5	3	3	7	5	6	3	6	4	8	6	5	7	3	6	3	4	4	3	3	6	7	5
Julu Bori	5	4	5	4	5	5	4	5	5	5	5	5	3	4	4	9	4	5	9	9	6	5	5	5	9	9	9	8	8
Kalabajeng	6	5	6	6	6	5	5	5	6	6	6	9	6	5	9	5	6	3	6	6	11	5	10	6	6	6	10	8	6
Tubajeng Kec. Bajeng	6	6	6	6	6	6	6	7	6	6	6	6	6	7	5	6	6	5	6	6	6	6	6	6	6	6	4	6	6
Kampili Kec. Pallangga	11	11	11	11	11	11	11	11	11	11	11	11	11	11	11	11	12	11	12	11	11	11	11	11	11	11	11	12	11
Macini Baji	5	6	5	5	6	3	6	7	5	5	5	7	4	4	5	9	12	12	5	5	5	8	8	11	5	5	10	15	9
Majannang	7	5	7	4	7	5	7	7	9	8	6	11	8	7	7	7	7	6	9	7	11	12	13	7	14	7	8	13	13
Malino	9	4	2	4	7	7	11	8	8	9	12	8	10	8	11	12	10	11	12	11	18	14	12	18	16	15	12	11	9
Mandalle	4	3	4	4	4	5	5	3	3	4	4	4	8	7	1	4	4	3	4	5	4	3	8	6	9	12	13	11	10
Manjalling Kec. Bajeng	7	7	7	7	6	7	7	6	6	7	7	7	7	6	7	7	6	7	7	6	6	7	7	7	7	7	7	6	7
Pakkatto Kec. Bontomanai Balang-Balang	7	6	8	7	6	7	8	7	6	8	7	6	7	7	8	7	7	11	6	8	8	7	5	6	7	7	8	8	8
Pakkatto Kec. Bontomarannu	5	5	5	5	5	5	5	5	4	11	5	5	5	5	5	5	5	5	5	14	7	7	11	5	8	8	11	11	11
Palladingan Kec. Bontolempangan	4	3	8	8	7	4	8	5	4	4	9	7	13	4	12	10	15	12	15	11	16	4	13	17	9	8	19	31	24
Pallangga Kec. Pallangga	1	1	2	1	5	5	3	1	2	4	6	5	3	5	4	3	6	7	4	2	5	7	6	13	12	13	11	9	11
Sungguminasa	5	5	4	8	5	4	4	5	4	5	7	7	4	5	5	6	5	6	5	5	7	7	6	6	5	6	5	6	8
Tamaona	4	4	3	2	4	4	4	4	4	4	4	4	4	3	4	4	3	3	4	5	4	4	4	4	4	4	4	4	4
Tanralili, Desa Manimbahoi, Kec. Parigi	5	5	5	5	5	6	8	5	8	16	10	5	11	7	8	5	7	5	7	6	15	16	11	6	9	10	8	9	8
Tete Batu	4	3	4	3	5	5	5	3	5	3	4	7	5	4	3	3	7	4	5	4	5	7	7	9	6	11	9	13	9
Tete Batu Kec. Bontonompo	9	9	8	10	8	9	9	10	10	9	9	8	9	7	11	8	8	13	8	8	8	9	8	9	10	7	10	9	9
Pattallassang Kec. Bontomarannu	7	7	7	7	8	8	8	7	7	7	8	7	7	7	8	7	8	7	8	7	8	8	8	9	7	8	8	9	9
Samata Kec. Somba Opu	11	6	7	9	5	7	2	2	16	18	6	7	6	7	3	10	7	13	13	14	11	9	5	8	11	13	14	9	14
Jipang	4	4	4	4	4	4	5	4	4	4	4	4	4	4	4	4	4	4	4	4	4	4	5	4	4	4	4	5	4

Lampiran 623. Tabel Curah Hujan Harian Kabupaten Gowa pada Bulan Desember 1999

Nama Stasiun	Des 1	Des 2	Des 3	Des 4	Des 5	Des 6	Des 7	Des 8	Des 9	Des 10	Des 11	Des 12	Des 13	Des 14	Des 15	Des 16	Des 17	Des 18	Des 19	Des 20	Des 21	Des 22	Des 23	Des 24	Des 25	Des 26	Des 27	Des 28	Des 29	Des 30
Bonto Biraeng Kec. Bontonompo	0	0	0	0	0	35	53	15	16	40	13	38	0	0	18	40	0	25	45	0	0	0	0	43	48	0	0	0	0	0
Bonto Nampo	0	0	0	0	0	25	50	64	0	47	16	0	53	4	7	0	83	0	0	58	0	0	0	0	71	34	0	0	4	40
Julu Bori	0	0	0	0	22	20	45	74	66	0	17	50	23	28	20	0	0	0	0	0	0	0	5	0	10	25	60	0	0	0
Kalabajeng	0	0	0	0	0	0	15	0	68	0	0	0	21	0	0	15	10	0	0	0	48	0	0	13	0	43	0	0	50	0
Tubajeng Kec. Bajeng	0	0	0	0	43	18	27	62	95	25	14	21	32	10	24	0	13	10	16	11	0	0	0	22	29	15	0	9	13	17
Kampili Kec. Pallangga	0	0	0	0	30	25	45	0	0	0	75	0	0	100	60	55	42	0	28	11	90	0	0	47	0	53	17	85	0	0
Macini Baji	0	0	0	0	0	72	46	75	75	0	25	40	25	0	43	40	60	64	0	25	0	0	0	0	75	85	0	0	0	27
Majannang	1	1	3	1	4	2	0	1	4	4	5	5	6	4	0	20	0	2	0	5	7	0	5	0	10	8	0	0	2	2
Malino	8	29	54	35	19	13	51	41	61	105	42	118	12	2	20	13	17	0	40	50	15	35	7	110	63	2	1	8	13	56
Mandalle	0	0	0	0	0	0	160	0	76	0	0	0	20	0	0	0	0	0	0	0	0	0	0	61	0	0	70	0	0	60
Manjalling Kec. Bajeng	0	0	0	0	51	47	84	33	46	16	19	33	21	0	1	12	44	0	81	1	0	0	0	76	65	12	12	0	26	5
Pakkatto Kec. Bontomanai Balang-Balang	9	8	10	8	9	0	4	0	0	8	9	6	7	6	8	7	5	6	8	9	10	10	8	7	5	10	9	8	6	7
Pakkatto Kec. Bontomarannu	0	0	0	0	37	12	43	30	10	67	30	117	52	41	26	0	0	62	27	0	0	0	0	0	0	48	0	38	20	90
Palladingan Kec. Bontolempangan	40	70	30	10	5	0	0	0	20	0	0	20	0	0	40	10	30	70	90	40	0	0	0	90	0	0	0	90	50	0
Pallangga Kec. Pallangga	0	0	0	1	0	0	0	0	10	5	2	15	20	35	10	5	25	0	0	0	0	5	0	30	0	0	0	10	0	0
Sungguminasa	0	0	0	0	21	32	19	55	28	27	24	31	11	0	16	0	0	20	14	0	0	0	0	0	32	24	0	27	42	0
Tamaona	2	4	8	8	0	17	19	26	34	42	36	15	0	0	0	0	0	0	11	4	1	1	8	12	24	0	2	0	0	0
Tanralili, Desa Manimbahoi, Kec. Parigi	0	1	2	25	40	3	0	22	52	62	87	17	3	7	0	10	9	25	0	37	78	57	0	0	80	54	0	16	11	14
Tete Batu	0	0	0	3	0	39	53	72	80	95	17	71	38	7	0	5	44	44	0	0	0	0	0	0	78	75	9	0	0	17
Tete Batu Kec. Bontonompo	0	0	0	0	0	0	0	0	0	0	0	0	0	0	0	0	0	0	0	0	0	0	0	0	0	0	0	0	0	0
Pattalassang Kec. Bontomarannu	0	0	0	0	0	16	94	52	36	47	0	0	0	0	0	20	27	41	5	0	0	0	0	96	74	22	0	0	32	0
Samata Kec. Somba Opu	0	0	0	0	0	9	17	16	33	21	17	22	0	0	10	0	0	8	0	0	0	0	0	34	25	0	0	29	28	0
Jipang	0	0	0	1	2	1	0	0	0	1	0	2	1	1	0	2	2	0	0	2	0	0	0	0	15	0	0	5	0	6

Lampiran 624. Tabel Curah Hujan Harian Kabupaten Gowa pada Bulan Desember 2000

Nama Stasiun	Des 1	Des 2	Des 3	Des 4	Des 5	Des 6	Des 7	Des 8	Des 9	Des 10	Des 11	Des 12	Des 13	Des 14	Des 15	Des 16	Des 17	Des 18	Des 19	Des 20	Des 21	Des 22	Des 23	Des 24	Des 25	Des 26	Des 27	Des 28	Des 29	Des 30
Bonto Biraeng Kec. Bontonompo	25	48	41	60	8	0	10	95	5	18	0	0	10	58	0	0	0	0	0	33	75	0	0	0	0	0	0	0	0	0
Bonto Nampo	50	15	62	14	0	35	75	20	13	0	0	0	12	12	0	0	0	0	0	0	25	61	0	0	0	0	0	0	0	0
Julu Bori	0	0	47	0	0	53	0	23	0	0	0	9	0	95	0	0	0	0	0	0	0	0	7	4	0	0	19	7	0	0
Kalabajeng	25	35	50	65	0	0	0	0	15	0	12	31	0	40	18	0	20	51	0	0	30	0	50	0	42	26	0	0	0	0
Tubajeng Kec. Bajeng	11	7	32	0	4	0	12	0	0	0	6	3	0	13	16	0	0	0	0	19	25	11	0	0	14	0	0	0	0	0
Kampili Kec. Pallangga	0	0	23	60	0	33	3	9	0	0	5	0	9	20	25	0	0	0	0	0	31	25	17	3	35	0	0	0	0	0
Macini Baji	0	10	8	70	0	0	0	0	0	0	0	0	0	0	17	0	0	0	0	0	33	0	0	0	0	0	0	0	0	0
Majannang	0	0	0	0	0	0	0	0	0	0	0	0	0	0	0	0	0	0	0	0	0	0	0	0	0	0	0	0	0	0
Malino	0	0	0	0	0	0	0	0	0	0	0	0	0	0	0	0	0	0	0	0	0	0	0	0	0	0	0	0	0	0
Mandalle	25	35	50	65	0	0	0	0	0	0	20	30	0	40	15	0	20	50	0	0	30	0	50	0	40	20	0	0	20	70
Manjalling Kec. Bajeng	61	48	104	2	17	29	2	3	0	0	2	0	21	77	2	8	4	0	0	42	58	19	0	1	34	0	1	0	0	96
Pakkatto Kec. Bontomanai Balang-Balang	37	35	96	0	0	22	0	20	0	0	0	15	17	66	0	0	10	0	13	0	62	16	0	0	37	0	0	0	0	0
Pakkatto Kec. Bontomarannu	49	27	87	0	0	28	0	0	0	0	0	7	30	51	0	0	0	0	0	0	53	10	0	0	0	0	0	0	0	0
Palladingan Kec. Bontolempangan	0	0	46	0	52	41	29	0	0	35	62	46	37	28	39	0	0	0	60	15	34	66	74	118	50	0	0	0	0	0
Pallangga Kec. Pallangga	0	0	38	70	5	39	0	3	0	18	7	0	7	19	31	0	0	0	0	0	30	27	10	8	48	0	0	0	0	0
Sungguminasa	54	34	92	0	0	34	0	0	0	0	0	12	30	76	0	0	0	0	13	56	58	17	0	0	0	43	0	0	0	0
Tamaona	0	57	42	0	0	41	0	66	20	0	25	55	32	31	29	0	0	0	0	0	0	31	72	52	105	27	0	29	0	0
Tanralili, Desa Manimbahoi, Kec. Parigi	0	50	36	0	34	7	54	15	34	6	34	65	22	21	12	0	0	31	0	72	0	28	52	28	94	17	0	36	0	0
Tete Batu	0	0	35	73	4	37	0	4	15	0	6	0	6	16	30	0	0	0	0	0	29	24	12	5	46	0	0	0	0	0
Tete Batu Kec. Bontonompo	0	0	0	0	0	0	0	0	0	0	0	0	0	0	0	0	0	0	0	0	0	0	0	0	0	0	0	0	0	0
Pattalassang Kec. Bontomarannu	50	18	40	48	35	58	15	8	0	0	8	0	63	3	8	13	5	0	0	0	0	18	0	0	0	38	0	0	0	0
Samata Kec. Somba Opu	51	41	87	0	0	25	0	0	0	0	0	10	30	53	0	13	0	0	0	0	54	14	0	1	40	0	0	0	0	0
Jipang	32	28	27	36	19	21	0	0	0	0	0	0	0	0	0	0	0	0	0	0	0	15	0	0	53	55	0	0	0	0

Lampiran 625. Tabel Curah Hujan Harian Kabupaten Gowa pada Bulan Desember 2001

Nama Stasiun	Des 1	Des 2	Des 3	Des 4	Des 5	Des 6	Des 7	Des 8	Des 9	Des 10	Des 11	Des 12	Des 13	Des 14	Des 15	Des 16	Des 17	Des 18	Des 19	Des 20	Des 21	Des 22	Des 23	Des 24	Des 25	Des 26	Des 27	Des 28	Des 29	Des 30
Bonto Biraeng Kec. Bontonompo	45	25	60	25	33	25	15	25	25	0	50	0	0	0	0	0	0	0	0	0	0	25	0	0	0	0	53	50	15	0
Bonto Nampo	65	81	30	40	28	44	75	40	26	22	0	20	30	0	0	0	0	0	0	0	0	27	0	0	0	50	25	0	25	0
Julu Bori	0	157	190	50	19	92	75	14	75	16	17	32	24	32	0	0	0	0	0	0	7	5	0	0	0	40	25	24	7	9
Kalabajeng	0	0	0	0	0	0	0	0	0	0	0	0	0	0	0	0	0	0	0	0	0	0	0	0	0	0	0	0	0	0
Tubajeng Kec. Bajeng	13	25	87	20	0	35	74	91	28	21	94	0	0	0	0	0	6	28	0	0	0	16	0	0	0	0	9	14	28	0
Kampili Kec. Pallangga	100	127	41	93	71	65	83	82	111	42	60	59	13	2	0	0	11	20	9	0	0	0	0	0	5	18	82	81	17	64
Macini Baji	11	50	65	50	19	40	50	22	70	21	0	0	0	0	0	10	20	0	0	0	0	0	0	0	0	0	0	65	0	27
Majannang	13	25	87	20	0	35	74	91	28	21	94	0	0	0	0	0	6	28	0	0	0	16	0	0	0	0	9	14	28	0
Malino	17	17	18	15	25	19	19	24	27	40	17	20	33	10	13	21	15	16	28	15	19	26	27	33	25	25	27	24	26	22
Mandalle	39	25	82	110	41	37	30	0	38	0	25	0	20	24	10	0	0	0	0	0	0	0	0	0	0	35	10	30	20	35
Manjalling Kec. Bajeng	50	107	96	37	27	78	37	70	30	28	31	38	0	0	0	0	0	0	2	38	0	5	0	0	19	19	21	30	24	0
Pakkatto Kec. Bontomanai Balang-Balang	15	6	70	100	67	56	40	0	0	0	50	26	29	0	0	0	0	25	0	5	0	0	0	6	7	0	0	53	0	0
Pakkatto Kec. Bontomarannu	0	0	74	76	65	67	54	0	0	0	36	21	27	0	0	0	0	30	0	0	0	0	0	0	0	67	0	18	0	0
Palladingan Kec. Bontolempangan	15	10	0	9	0	0	0	4	2	1	0	0	0	0	0	0	0	0	0	0	0	0	1	0	0	0	3	0	4	0
Pallangga Kec. Pallangga	0	0	0	0	0	0	0	0	0	0	0	0	0	0	0	0	0	0	0	0	0	59	0	0	17	21	0	24	0	0
Sungguminasa	6	9	80	93	60	88	71	64	32	21	23	21	0	0	0	0	0	33	10	0	0	0	0	0	0	17	10	41	43	17
Tamaona	0	30	110	0	52	85	115	0	0	18	40	63	21	0	0	40	20	100	93	36	5	13	58	16	3	0	0	11	44	82
Tanralili, Desa Manimbahoi, Kec. Parigi	62	41	43	37	38	22	10	5	3	14	53	63	45	12	0	0	0	0	5	2	0	0	27	67	20	0	0	22	52	0
Tete Batu	96	123	36	85	69	78	98	71	102	33	54	62	15	0	0	0	9	18	16	0	0	0	0	0	0	14	94	79	16	60
Tete Batu Kec. Bontonompo	0	0	0	0	0	0	0	0	0	0	0	0	0	0	0	0	0	0	0	0	0	0	0	0	0	0	0	0	0	0
Pattalassang Kec. Bontomarannu	6	17	62	95	0	0	33	27	21	0	15	29	15	0	0	0	11	22	0	0	0	0	0	0	45	26	8	0	0	8
Samata Kec. Somba Opu	21	37	48	8	19	25	15	11	23	18	17	31	20	36	8	23	32	20	16	32	58	40	28	34	36	19	65	50	75	49
Jipang	26	19	86	132	29	57	54	68	72	31	59	78	16	0	0	0	4	15	5	35	4	6	0	3	0	0	0	32	5	0

Lampiran 626. Tabel Curah Hujan Harian Kabupaten Gowa pada Bulan Desember 2002

Nama Stasiun	Des 1	Des 2	Des 3	Des 4	Des 5	Des 6	Des 7	Des 8	Des 9	Des 10	Des 11	Des 12	Des 13	Des 14	Des 15	Des 16	Des 17	Des 18	Des 19	Des 20	Des 21	Des 22	Des 23	Des 24	Des 25	Des 26	Des 27	Des 28	Des 29	Des 30
Bonto Biraeng Kec. Bontonompo	50	30	0	0	0	0	23	20	0	0	0	0	0	43	0	0	0	0	0	20	24	0	0	0	0	0	0	0	0	0
Bonto Nampo	21	30	9	0	0	0	0	12	0	0	0	9	0	0	35	0	0	0	4	0	20	0	0	0	0	0	0	0	0	50
Julu Bori	0	0	0	0	18	0	4	27	0	0	0	11	26	30	40	53	0	0	0	0	0	0	12	0	50	0	65	45	13	33
Kalabajeng	0	30	0	40	35	0	30	0	25	45	0	50	0	20	25	150	30	0	40	0	20	0	50	0	30	0	0	25	0	100
Tubajeng Kec. Bajeng	6	0	0	0	3	0	4	11	0	0	4	3	11	15	19	0	0	0	7	0	5	0	8	0	4	0	0	71	8	20
Kampili Kec. Pallangga	30	45	0	0	0	0	0	0	75	0	0	0	80	0	150	0	0	125	100	60	50	35	90	0	0	25	7	11	0	0
Macini Baji	0	36	0	7	0	0	0	20	55	0	0	5	10	12	17	0	42	0	0	7	0	7	0	0	10	0	0	0	99	39
Majannang	6	0	0	0	3	0	4	11	0	0	4	3	11	15	19	0	0	0	7	0	5	0	8	0	4	0	0	71	8	20
Malino	6	41	14	7	9	2	0	5	9	15	4	41	36	9	8	1	0	0	0	21	35	32	11	2	2	4	11	15	2	7
Mandalle	0	30	0	45	35	0	35	0	25	45	0	55	0	20	30	155	30	0	45	0	20	0	55	0	30	0	0	30	0	0
Manjalling Kec. Bajeng	32	2	13	0	0	0	7	4	0	0	2	31	51	14	13	0	0	0	2	0	6	0	0	0	5	0	0	78	6	10
Pakkatto Kec. Bontomanai Balang-Balang	15	25	31	70	100	60	41	20	24	50	17	24	34	60	10	36	40	46	60	19	18	0	40	19	30	37	20	28	70	90
Pakkatto Kec. Bontomarannu	67	0	0	0	3	0	0	0	0	25	0	0	32	29	0	0	0	0	0	0	0	0	26	0	0	8	0	0	0	36
Palladingan Kec. Bontolempangan	0	0	0	0	0	0	0	5	0	2	0	0	0	10	0	0	0	0	0	1	15	0	0	15	20	10	20	0	15	25
Pallangga Kec. Pallangga	2	3	0	0	0	0	0	0	0	0	0	24	75	25	25	12	25	15	8	0	1	0	10	0	0	25	30	40	25	20
Sungguminasa	78	0	0	0	2	0	0	0	19	21	0	0	27	24	0	0	0	0	0	0	0	0	18	0	0	7	0	0	0	0
Tamaona	0	0	0	0	0	23	34	25	4	2	14	7	0	0	0	0	0	0	0	0	0	13	47	14	6	0	0	24	0	0
Tanralili, Desa Manimbahoi, Kec. Parigi	8	37	22	1	10	11	0	0	0	16	5	47	40	12	0	0	0	0	0	23	39	40	6	0	1	6	93	17	0	8
Tete Batu	11	17	0	0	0	2	0	2	4	3	4	13	53	22	33	0	5	0	0	17	23	0	0	9	0	7	15	0	17	103
Tete Batu Kec. Bontonompo	0	0	0	0	0	0	0	0	0	0	0	0	0	0	0	0	0	0	0	0	0	0	0	0	0	0	0	0	0	0
Pattalassang Kec. Bontomarannu	20	63	3	0	15	75	8	50	0	0	5	60	33	40	40	0	38	0	0	0	3	33	18	3	30	30	38	8	25	18
Samata Kec. Somba Opu	5	11	8	3	31	35	0	16	12	14	33	48	46	37	0	20	0	0	0	34	0	0	0	35	30	27	15	5	57	35
Jipang	32	0	0	0	0	0	24	0	8	0	0	0	27	51	13	0	3	0	0	0	0	3	0	13	9	0	0	18	90	0

Lampiran 627. Tabel Curah Hujan Harian Kabupaten Gowa pada Bulan Desember 2003

Nama Stasiun	Des 1	Des 2	Des 3	Des 4	Des 5	Des 6	Des 7	Des 8	Des 9	Des 10	Des 11	Des 12	Des 13	Des 14	Des 15	Des 16	Des 17	Des 18	Des 19	Des 20	Des 21	Des 22	Des 23	Des 24	Des 25	Des 26	Des 27	Des 28	Des 29	Des 30
Bonto Biraeng Kec. Bontonompo	43	0	0	8	0	0	0	0	33	33	0	18	0	28	0	25	26	51	0	0	58	33	50	62	75	0	0	58	53	57
Bonto Nampo	3	0	0	8	0	0	0	0	0	0	0	0	0	70	35	0	0	25	17	37	30	83	9	97	73	58	86	20	12	14
Julu Bori	14	15	14	13	17	15	13	17	24	13	16	19	16	22	12	15	11	2	16	9	9	10	8	16	16	18	22	12	9	15
Kalabajeng	0	5	45	0	15	0	0	0	0	0	0	0	0	24	25	25	30	25	21	20	25	66	43	68	33	27	89	33	0	41
Tubajeng Kec. Bajeng	0	86	0	13	0	0	0	0	6	0	12	5	0	34	23	21	72	18	25	31	98	24	113	63	50	117	39	24	6	32
Kampili Kec. Pallangga	65	75	54	0	55	32	0	75	0	30	90	23	36	0	0	63	95	25	50	45	35	125	13	23	0	80	0	170	0	0
Macini Baji	0	0	55	0	1	15	0	35	0	0	0	0	0	0	0	0	0	0	0	0	0	0	10	22	12	5	105	0	0	0
Majannang	0	86	0	13	0	0	0	0	6	0	12	5	0	34	23	21	72	18	25	31	98	24	113	63	50	117	39	24	6	32
Malino	0	5	11	19	45	22	3	2	37	6	15	5	19	15	65	36	25	56	134	83	163	108	163	135	93	117	38	16	8	19
Mandalle	s	0	10	50	0	15	0	0	0	0	0	0	0	15	30	25	35	25	20	24	25	65	42	70	32	25	85	35	0	41
Manjalling Kec. Bajeng	0	23	1	7	0	6	1	0	8	41	7	3	2	28	55	9	75	5	9	31	71	47	76	32	44	58	27	18	26	50
Pakkatto Kec. Bontomanai Balang-Balang	0	45	0	50	0	55	0	0	65	0	0	30	45	30	25	35	45	55	80	65	55	35	90	85	75	60	35	70	0	35
Pakkatto Kec. Bontomarannu	0	0	0	0	0	0	0	0	0	0	0	0	0	0	0	0	0	0	0	0	0	0	0	0	0	0	0	0	0	0
Palladingan Kec. Bontolempangan	6	4	9	2	4	6	10	25	9	5	9	10	15	8	8	16	20	70	110	150	100	75	90	175	140	90	70	5	0	0
Pallangga Kec. Pallangga	0	10	0	22	0	10	0	13	0	0	10	10	15	0	20	23	33	0	20	25	28	15	15	9	10	15	5	16	5	14
Sungguminasa	0	0	79	4	0	0	0	0	19	32	32	2	22	17	22	16	9	62	10	39	93	72	0	42	22	113	23	0	14	0
Tamaona	5	9	16	4	12	20	22	22	14	11	18	19	8	6	4	5	8	14	13	10	5	9	23	22	24	14	13	19	11	20
Tanralili, Desa Manimbahoi, Kec. Parigi	20	25	21	26	33	7	12	21	22	21	31	32	18	9	3	2	4	12	9	25	20	22	15	16	33	21	23	16	14	16
Tete Batu	0	5	40	3	15	2	0	0	0	6	37	3	0	73	15	22	34	19	13	60	27	67	36	80	48	23	117	38	27	29
Tete Batu Kec. Bontonompo	0	0	0	0	0	0	0	0	0	0	0	0	0	0	0	0	0	0	0	0	0	0	0	0	0	0	0	0	0	0
Pattallassang Kec. Bontomarannu	9	15	12	11	17	17	18	20	12	10	16	16	14	13	12	15	15	10	14	14	13	14	15	19	23	15	14	18	16	16
Samata Kec. Somba Opu	13	17	22	3	12	23	9	7	18	15	10	24	18	21	3	19	9	11	7	19	33	23	12	24	25	15	30	29	40	26
Jipang	6	0	23	9	0	0	0	0	14	28	12	5	54	0	0	43	5	55	24	32	96	69	26	67	118	66	88	3	23	6

Lampiran 628. Tabel Curah Hujan Harian Kabupaten Gowa pada Bulan Desember 2004

Nama Stasiun	Des 1	Des 2	Des 3	Des 4	Des 5	Des 6	Des 7	Des 8	Des 9	Des 10	Des 11	Des 12	Des 13	Des 14	Des 15	Des 16	Des 17	Des 18	Des 19	Des 20	Des 21	Des 22	Des 23	Des 24	Des 25	Des 26	Des 27	Des 28	Des 29	Des 30
Bonto Biraeng Kec. Bontonompo	0	0	0	0	0	0	0	0	0	0	0	0	0	38	0	15	0	0	0	0	43	18	0	75	18	13	18	60	48	0
Bonto Nampo	0	0	0	0	0	0	0	0	0	0	0	0	0	0	17	0	27	0	0	0	0	28	12	11	0	62	24	42	61	50
Julu Bori	0	0	0	0	0	0	0	0	0	0	0	0	0	0	43	0	0	0	0	34	0	60	0	75	0	33	13	73	16	
Kalabajeng	0	0	0	0	0	0	0	0	0	0	0	0	0	0	0	0	0	0	0	0	0	0	0	0	118	0	40	47	71	30
Tubajeng Kec. Bajeng	0	3	0	0	0	3	0	0	0	3	0	4	0	3	9	25	0	3	0	3	25	3	28	0	125	3	45	56	75	50
Kampili Kec. Pallangga	25	0	0	0	45	95	0	85	0	28	0	30	0	0	55	42	0	0	135	0	0	0	0	0	42	38	100	60	55	
Macini Baji	0	0	0	0	0	0	0	0	0	0	0	0	0	5	8	58	72	8	0	0	0	12	55	85	0	106	0	55	11	86
Majannang	8	16	14	18	13	15	16	21	18	17	18	18	13	26	19	14	19	14	14	21	21	18	31	19	24	27	28	22	17	31
Malino	2	0	8	0	6	27	1	33	37	2	9	18	28	17	0	1	4	11	7	0	35	5	7	0	42	5	29	26	54	15
Mandalle	0	0	0	0	0	0	0	0	0	0	0	0	0	0	0	0	0	0	0	0	0	0	0	0	0	117	0	40	47	70
Manjalling Kec. Bajeng	16	0	0	0	0	0	0	0	2	0	0	0	0	0	8	18	0	0	0	8	11	2	21	0	23	8	10	22	50	19
Pakkatto Kec. Bontomanai Balang-Balang	0	0	0	0	0	0	40	0	0	0	0	80	0	30	90	50	20	10	0	0	70	0	0	0	60	80	70	50	60	90
Pakkatto Kec. Bontomarannu	22	0	0	0	0	3	0	0	5	0	0	0	0	0	0	7	0	0	18	0	0	0	8	5	0	0	60	20	36	51
Palladingan Kec. Bontolempangan	0	0	40	35	2	1	2	0	3	5	1	1	15	40	4	10	25	3	4	74	0	0	0	4	75	9	4	10	5	7
Pallangga Kec. Pallangga	9	13	11	13	9	13	15	15	14	17	17	20	15	19	21	20	22	11	14	12	16	19	25	12	15	19	19	11	19	20
Sungguminasa	29	0	0	0	0	0	0	0	0	0	0	0	0	0	4	0	0	0	0	0	0	0	5	5	13	0	50	33	44	67
Tamaona	0	4	0	0	2	21	0	0	0	0	0	15	0	0	0	15	4	11	0	0	14	0	0	0	0	0	0	12	0	0
Tanralili, Desa Manimbahoi, Kec. Parigi	50	0	0	12	0	3	11	5	18	2	16	7	3	37	2	0	20	9	10	0	13	21	3	20	0	42	3	35	20	41
Tete Batu	19	2	0	0	0	0	0	0	0	0	0	0	0	0	9	13	9	0	0	0	13	40	10	49	4	14	18	52	58	76
Tete Batu Kec. Bontonompo	0	0	0	0	0	0	0	0	0	0	0	0	0	0	0	0	0	0	0	0	0	0	0	0	0	0	0	0	0	0
Pattalassang Kec. Bontomarannu	18	0	0	0	0	0	18	5	0	15	3	13	15	0	20	15	25	15	15	0	26	0	0	13	5	7	24	54	92	80
Samata Kec. Somba Opu	8	0	20	25	0	0	15	0	0	16	0	0	48	20	5	0	0	64	52	0	8	14	0	0	5	9	31	66	78	85
Jipang	0	0	0	0	0	0	0	0	0	0	0	0	0	0	15	6	0	9	0	0	80	28	0	0	32	75	10	38	0	61

Lampiran 629. Tabel Curah Hujan Harian Kabupaten Gowa pada Bulan Desember 2005

Nama Stasiun	Des 1	Des 2	Des 3	Des 4	Des 5	Des 6	Des 7	Des 8	Des 9	Des 10	Des 11	Des 12	Des 13	Des 14	Des 15	Des 16	Des 17	Des 18	Des 19	Des 20	Des 21	Des 22	Des 23	Des 24	Des 25	Des 26	Des 27	Des 28	Des 29	Des 30
Bonto Biraeng Kec. Bontonompo	0	0	0	0	0	0	0	0	0	0	0	20	40	15	0	0	0	63	100	25	0	0	50	0	0	0	68	0	25	30
Bonto Nompo	0	0	0	0	0	0	0	0	0	0	0	0	7	0	9	10	0	0	8	0	50	132	11	18	43	15	12	33	19	7
Julu Bori	40	73	19	25	2	0	6	63	51	9	8	16	0	0	32	0	0	0	0	7	43	23	0	0	2	60	54	0	0	60
Kalabajeng	15	35	0	0	0	0	0	0	0	0	10	29	13	17	24	0	4	26	187	24	0	3	11	4	13	12	0	33	31	30
Tubajeng Kec. Bajeng	14	36	0	0	0	0	0	0	0	0	11	30	13	17	24	0	4	25	18	24	0	3	12	3	13	0	33	32	29	0
Kampili Kec. Pallangga	21	41	18	21	34	33	18	32	29	14	29	14	17	15	29	22	34	27	26	36	26	23	20	13	10	31	23	62	10	15
Macini Baji	0	0	0	0	11	0	8	0	0	0	0	0	0	56	0	0	0	0	45	150	19	0	0	0	32	13	22	0	32	14
Majannang	14	36	0	0	0	0	0	0	0	0	11	30	13	17	24	0	4	25	188	24	0	3	12	3	13	0	33	32	29	0
Malino	57	33	9	2	22	24	33	1	3	66	23	31	11	28	10	0	8	11	59	10	4	3	5	1	40	6	53	21	8	4
Mandalle	14	36	0	0	0	0	0	0	0	0	11	30	12	18	25	0	5	26	188	25	0	3	12	4	14	13	0	33	32	30
Manjalling Kec. Bajeng	15	0	1	0	0	0	3	0	0	7	0	0	15	7	5	0	10	4	8	3	0	2	0	0	0	5	9	2	5	12
Pakkatto Kec. Bontomanai Balang-Balang	0	4	3	0	4	5	3	0	0	5	4	3	0	5	4	2	0	0	3	4	3	4	6	0	3	4	4	5	6	5
Pakkatto Kec. Bontomarannu	16	7	0	37	0	0	0	0	0	2	0	24	5	45	27	0	14	18	108	3	10	13	47	72	21	36	8	15	8	17
Palladingan Kec. Bontolempangan	15	5	7	40	7	9	10	0	0	0	0	30	15	25	0	4	35	15	10	50	0	6	25	9	8	15	20	30	10	25
Pallangga Kec. Pallangga	37	63	18	23	0	0	4	63	48	9	6	14	0	0	22	0	0	0	0	8	47	22	0	0	0	52	44	0	0	52
Sungguminasa	0	18	2	0	0	0	0	3	0	0	0	0	12	25	48	24	8	13	21	106	37	9	0	0	33	43	12	40	0	8
Tamaona	4	6	2	11	39	4	12	0	0	3	6	5	7	9	0	0	0	0	0	12	16	14	0	2	11	8	15	17	0	0
Tanralili, Desa Manimbahoi, Kec. Parigi	9	38	61	1	3	27	6	24	0	0	47	24	20	5	29	4	0	0	18	50	23	5	3	37	3	89	4	29	24	6
Tete Batu	0	8	3	0	3	0	0	4	0	0	42	0	4	30	39	20	0	20	27	63	22	8	2	13	11	18	0	5	19	6
Tete Batu Kec. Bontonompo	0	0	0	0	0	0	0	0	0	0	0	0	0	0	0	0	0	0	0	0	0	0	0	0	0	0	0	0	0	0
Pattalassang Kec. Bontomarannu	10	10	5	3	0	0	0	8	0	18	0	0	20	13	30	15	0	5	28	110	15	0	8	25	3	83	8	73	25	8
Samata Kec. Somba Opu	0	26	10	8	0	3	0	0	12	0	0	6	14	40	52	13	20	24	17	108	29	10	0	0	7	20	60	24	25	3
Jipang	0	0	0	0	10	0	0	0	0	0	0	5	25	0	0	0	15	13	22	89	8	0	0	6	0	25	37	30	24	0

Lampiran 630. Tabel Curah Hujan Harian Kabupaten Gowa pada Bulan Desember 2006

Nama Stasiun	Des 1	Des 2	Des 3	Des 4	Des 5	Des 6	Des 7	Des 8	Des 9	Des 10	Des 11	Des 12	Des 13	Des 14	Des 15	Des 16	Des 17	Des 18	Des 19	Des 20	Des 21	Des 22	Des 23	Des 24	Des 25	Des 26	Des 27	Des 28	Des 29	Des 30	
Bonto Biraeng Kec. Bontonompo	0	0	0	0	50	0	0	0	0	13	0	0	0	0	0	0	0	0	0	0	20	35	50	25	0	0	0	75	150	0	
Bonto Nampo	0	0	4	0	47	0	0	0	0	0	0	15	0	0	10	3	0	0	0	0	6	0	36	15	0	0	0	0	35	125	
Julu Bori	0	17	0	21	29	0	0	0	0	0	0	9	25	12	15	0	35	0	17	0	43	37	69	75	0	95	0	0	37	25	
Kalabajeng	0	0	0	0	50	0	0	0	0	0	0	0	0	0	0	0	0	0	0	0	0	0	15	35	0	0	0	0	7	100	
Tubajeng Kec. Bajeng	0	0	0	0	0	0	0	0	0	0	0	0	0	0	0	0	0	0	0	0	6	4	15	35	6	1	0	0	1	36	
Kampili Kec. Pallangga	30	0	76	47	11	0	27	53	26	80	65	125	90	0	0	130	100	43	175	0	0	0	26	56	23	25	25	0	0	0	
Macini Baji	0	12	0	0	225	0	8	0	12	12	0	0	0	0	0	0	0	0	0	0	0	75	150	12	0	0	0	0	19	76	
Majannang	0	0	0	0	0	0	0	0	0	0	0	0	0	0	0	0	0	0	0	0	6	4	15	35	6	1	0	0	1	36	
Malino	0	19	2	0	17	1	5	1	3	26	12	0	0	28	38	33	37	15	20	37	29	19	1	0	6	2	2	20	22	114	
Mandalle	0	0	0	0	5	0	0	0	0	0	9	2	10	15	8	0	0	0	0	0	40	35	45	50	10	0	0	4	3	4	
Manjalling Kec. Bajeng	0	0	0	0	0	0	0	0	0	15	4	3	20	5	2	0	0	0	0	3	11	9	18	0	2	7	3	1	42	56	
Pakkatto Kec. Bontomanai Balang-Balang	11	18	25	26	20	23	16	5	10	7	9	21	15	22	15	15	14	16	18	13	25	8	18	14	25	23	17	25	17	26	
Pakkatto Kec. Bontomarannu	0	6	21	71	36	3	0	0	0	31	0	25	20	6	26	4	0	0	3	152	5	48	0	0	0	28	75	67	55	78	
Palladingan Kec. Bontolempangan	4	0	0	0	0	150	0	70	0	0	3	45	35	75	40	15	35	20	15	15	15	10	25	50	75	4	4	90	190	200	
Pallangga Kec. Pallangga	0	15	0	25	23	0	0	0	17	0	0	25	0	9	13	0	11	0	0	0	30	45	57	70	0	59	0	0	25	0	
Sungguminasa	0	0	0	0	0	2	0	0	0	0	5	4	7	0	0	0	0	0	2	0	33	23	0	0	7	0	0	0	10	90	
Tamaona	0	0	0	0	0	0	0	0	0	0	0	0	0	0	0	0	6	22	14	29	20	27	0	0	9	0	0	24	15	102	
Tanralili, Desa Manimbahoi, Kec. Parigi	22	24	23	22	26	9	11	20	19	17	31	28	17	11	5	2	5	10	10	25	19	20	12	19	26	31	18	20	16	17	
Tete Batu	0	0	20	0	0	27	27	0	0	0	0	5	0	2	0	0	0	0	0	0	14	9	24	0	0	9	3	5	16	84	
Tete Batu Kec. Bontonompo	0	0	0	0	0	0	0	0	0	0	0	0	0	0	0	0	0	0	0	0	0	0	0	0	0	0	0	0	0	0	0
Pattalassang Kec. Bontomarannu	0	0	0	8	75	8	4	0	0	0	15	30	5	0	25	0	0	0	35	23	48	18	73	3	35	8	0	0	18	15	
Samata Kec. Somba Opu	0	0	4	0	47	0	0	0	0	0	0	15	0	0	10	3	0	0	0	0	6	0	36	15	0	0	0	0	35	125	
Jipang	0	0	0	0	0	0	0	0	0	6	21	4	0	0	0	11	0	0	7	3	13	5	0	0	0	10	0	0	0	60	

Lampiran 632. Tabel Curah Hujan Harian Kabupaten Gowa pada Bulan Desember 2008

Nama Stasiun	Des 1	Des 2	Des 3	Des 4	Des 5	Des 6	Des 7	Des 8	Des 9	Des 10	Des 11	Des 12	Des 13	Des 14	Des 15	Des 16	Des 17	Des 18	Des 19	Des 20	Des 21	Des 22	Des 23	Des 24	Des 25	Des 26	Des 27	Des 28	Des 29	Des 30
Bonto Biraeng Kec. Bontonompo	0	0	0	0	0	0	0	0	70	13	48	75	50	25	40	0	25	43	20	18	0	45	0	0	8	28	10	0	50	50
Bonto Nampo	0	0	0	0	0	0	9	0	0	75	18	100	106	95	67	85	4	40	90	50	59	52	31	90	0	0	100	0	0	20
Julu Bori	0	0	0	0	0	0	0	0	0	32	0	15	67	14	80	28	0	55	47	0	21	17	24	0	0	0	20	0	0	34
Kalabajeng	25	0	15	0	0	0	0	0	0	100	30	40	50	60	0	15	0	20	0	0	0	10	0	0	10	0	0	20	20	25
Tubajeng Kec. Bajeng	0	0	0	0	0	0	0	0	139	13	77	108	57	25	28	0	66	53	29	68	14	42	0	6	0	36	0	8	0	70
Kampili Kec. Pallangga	0	0	0	0	0	0	50	0	0	75	25	50	0	75	50	53	0	50	11	50	50	0	0	0	0	0	0	25	43	50
Macini Baji	0	0	0	0	0	0	0	0	0	115	0	70	12	120	49	51	0	37	54	15	0	63	30	0	0	0	16	0	29	55
Majannang	0	0	0	0	0	0	0	0	13	13	76	11	56	25	28	0	65	53	29	68	14	42	0	55	0	36	0	75	0	70
Malino	0	48	11	44	5	2	15	72	44	4	18	53	11	10	10	1	18	29	24	40	2	33	14	2	12	35	0	2	44	28
Mandalle	0	0	0	0	0	0	0	14	0	0	25	60	95	62	14	20	0	61	27	26	26	9	21	0	7	0	41	0	15	56
Manjalling Kec. Bajeng	0	0	0	0	0	0	0	0	21	23	34	60	70	32	34	3	71	47	23	30	5	30	0	4	0	0	23	12	45	51
Pakkatto Kec. Bontomanai Balang-Balang	11	18	25	26	20	23	16	5	10	7	9	21	15	22	15	15	14	16	18	13	25	8	18	14	25	23	17	25	17	26
Pakkatto Kec. Bontomarannu	0	0	52	14	17	0	0	0	0	0	66	4	42	16	9	0	15	20	75	52	22	0	18	12	3	59	0	25	8	44
Palladingan Kec. Bontolempangan	150	100	20	7	9	50	0	0	50	0	0	0	0	40	30	10	9	10	15	50	15	25	20	0	40	30	0	0	9	30
Pallangga Kec. Pallangga	0	0	0	0	0	0	4	0	16	21	24	24	21	19	17	4	10	24	25	18	0	5	0	12	0	0	7	15	10	13
Sungguminasa	0	0	8	2	0	4	6	0	0	50	8	43	0	44	18	0	23	76	75	73	19	6	24	0	0	29	0	0	6	55
Tamaona	14	62	4	0	37	33	12	8	22	0	6	16	9	20	0	0	14	12	7	6	19	22	19	8	0	0	0	0	12	9
Tanralili, Desa Manimbahoi, Kec. Parigi	0	0	0	0	28	1	0	30	45	40	4	35	47	5	18	9	14	29	29	18	26	0	10	9	0	4	10	0	2	41
Tete Batu	0	0	0	0	0	0	0	0	0	71	9	36	71	41	16	32	18	70	19	0	0	0	20	0	2	0	23	0	17	40
Tete Batu Kec. Bontonompo	4	0	0	0	10	0	12	37	11	24	33	70	39	56	38	0	0	42	59	94	32	0	0	24	15	0	40	51	26	43
Pattallassang Kec. Bontomarannu	0	0	0	0	0	5	5	65	5	13	8	18	90	18	35	0	0	50	50	20	0	18	25	3	25	0	0	8	38	40
Samata Kec. Somba Opu	0	0	0	0	6	0	0	53	0	8	7	66	22	175	10	16	0	30	19	142	2	0	0	0	0	24	38	0	0	36
Jipang	0	0	0	0	0	0	0	0	0	0	27	15	92	0	20	0	16	42	0	12	24	0	13	23	0	16	0	0	0	10

Lampiran 633. Tabel Curah Hujan Harian Kabupaten Gowa pada Bulan Desember 2009

Nama Stasiun	Des 1	Des 2	Des 3	Des 4	Des 5	Des 6	Des 7	Des 8	Des 9	Des 10	Des 11	Des 12	Des 13	Des 14	Des 15	Des 16	Des 17	Des 18	Des 19	Des 20	Des 21	Des 22	Des 23	Des 24	Des 25	Des 26	Des 27	Des 28	Des 29	Des 30	
Bonto Biraeng Kec. Bontonompo	12	0	0	0	0	0	0	49	0	35	0	0	0	0	0	0	70	42	21	25	12	85	0	0	0	32	0	25	0	17	
Bonto Nampo	0	12	0	0	49	0	35	0	0	0	0	0	0	0	0	0	70	42	21	25	12	8	0	0	0	32	0	25	0	17	
Julu Bori	0	0	0	30	0	0	0	17	0	16	0	0	0	0	0	19	0	0	20	26	21	60	0	0	0	65	0	18	24	0	
Kalabajeng	20	0	0	15	0	0	0	20	50	10	0	0	15	0	50	0	0	0	25	10	20	0	0	10	25	0	40	0	0	20	
Tubajeng Kec. Bajeng	0	0	0	0	35	0	0	31	80	20	0	0	0	65	12	50	10	66	38	14	0	0	0	0	0	0	49	19	33	85	
Kampili Kec. Pallangga	0	0	50	0	0	45	85	0	86	0	0	0	0	0	86	0	0	189	22	50	0	0	0	0	29	0	0	0	28	0	
Macini Baji	0	0	0	0	0	0	0	0	0	10	0	0	0	11	33	75	48	45	21	35	11	0	0	0	0	0	12	59	22	90	
Majannang	0	0	0	0	35	0	0	31	80	20	0	0	0	65	12	50	10	66	38	14	0	0	0	0	0	0	49	19	33	85	
Malino	26	6	19	11	0	0	0	0	70	2	7	1	7	15	30	8	0	17	13	82	28	1	2	36	37	15	46	7	1	10	
Mandalle	0	0	0	0	0	19	0	25	3	50	0	0	0	10	0	68	34	0	24	30	18	10	0	0	1	11	0	18	26	13	
Manjalling Kec. Bajeng	0	0	11	0	0	0	15	70	16	20	0	0	14	0	16	0	0	17	19	17	20	0	0	0	0	0	18	0	19	11	
Pakkatto Kec. Bontomanai Balang-Balang	0	0	0	0	0	0	0	0	0	0	0	7	13	0	0	0	0	0	0	0	0	0	0	0	0	49	0	0	31	0	13
Pakkatto Kec. Bontomarannu	0	0	0	0	0	0	0	0	0	0	0	0	0	12	25	50	80	12	25	75	25	97	0	0	12	80	30	15	20	25	
Paladingan Kec. Bontolempangan	0	0	30	0	0	0	15	5	0	0	10	30	50	20	25	50	0	0	0	0	0	0	40	0	0	90	10	0	0	10	
Pallangga Kec. Pallangga	0	15	0	28	0	0	0	29	0	0	26	0	0	0	0	33	13	0	25	10	30	86	0	0	36	23	19	25	86	23	
Sungguminasa	0	53	60	0	0	0	0	0	17	0	0	21	6	0	40	49	73	44	36	84	36	0	0	0	5	4	4	29	28	16	
Tamaona	5	11	13	5	13	18	17	17	11	8	13	16	7	6	3	4	10	13	11	10	7	11	18	17	21	14	12	17	10	22	
Tanralili, Desa Manimbahoi, Kec. Parigi	19	20	19	20	27	8	9	22	21	18	26	27	19	10	6	3	6	16	13	23	20	17	12	21	23	35	29	18	13	18	
Tete Batu	0	0	0	10	50	0	24	48	0	38	0	10	0	0	50	10	12	20	71	53	33	26	0	0	0	0	46	20	11	0	
Tete Batu Kec. Bontonompo	0	0	0	0	0	0	20	0	0	0	2	5	3	2	29	9	0	0	0	0	3	2	0	0	0	11	0	0	0	8	
Pattalassang Kec. Bontomarannu	25	28	18	3	10	0	15	15	0	25	5	0	0	0	48	55	8	3	18	25	48	40	0	8	5	0	78	53	10	5	
Samata Kec. Somba Opu	9	13	18	5	12	14	7	9	13	11	8	23	19	31	8	15	7	22	18	40	27	17	12	16	22	19	31	29	36	37	
Jipang	0	0	0	0	0	0	0	0	0	0	62	0	0	0	0	48	0	32	0	30	22	29	0	0	0	4	25	0	3	15	

Lampiran 634. Tabel Curah Hujan Harian Kabupaten Gowa pada Bulan Desember 2010

Nama Stasiun	Des 1	Des 2	Des 3	Des 4	Des 5	Des 6	Des 7	Des 8	Des 9	Des 10	Des 11	Des 12	Des 13	Des 14	Des 15	Des 16	Des 17	Des 18	Des 19	Des 20	Des 21	Des 22	Des 23	Des 24	Des 25	Des 26	Des 27	Des 28	Des 29	Des 30
Bonto Biraeng Kec. Bontonompo	30	0	0	0	15	75	10	25	20	60	0	0	0	0	50	10	0	15	0	10	12	75	25	35	62	10	52	65	0	0
Bonto Nampo	0	80	0	0	10	0	0	15	45	30	14	50	0	0	25	0	45	14	21	10	12	32	0	13	20	11	50	75	40	0
Julu Bori	30	45	35	40	45	35	0	13	10	19	11	70	60	0	0	90	25	0	50	0	10	0	0	14	25	11	13	0	0	51
Kalabajeng	10	0	0	0	25	20	17	0	20	20	0	17	20	0	20	0	27	28	0	0	10	0	25	0	30	30	40	60	14	0
Tubajeng Kec. Bajeng	25	75	50	0	0	80	45	0	0	0	50	65	25	10	80	12	50	0	0	25	0	0	50	75	11	20	15	20	18	11
Kampili Kec. Pallangga	0	0	0	35	65	85	25	50	40	85	75	15	0	0	0	25	45	18	30	0	22	0	0	35	25	18	0	0	20	15
Macini Baji	0	50	0	0	0	45	11	25	0	60	55	35	0	0	0	0	19	25	75	20	55	30	0	0	0	59	17	39	55	60
Majannang	25	75	50	0	0	80	45	0	0	0	50	65	25	10	80	12	50	0	0	25	0	0	50	75	11	20	15	20	18	11
Malino	18	23	12	22	15	38	10	18	9	19	27	0	0	0	0	16	30	0	13	14	5	0	13	10	55	88	47	51	2	6
Mandalle	0	8	0	0	53	6	10	13	10	23	29	25	0	0	0	6	20	34	17	15	11	7	0	5	27	38	37	45	73	7
Manjalling Kec. Bajeng	12	0	0	39	60	80	60	13	25	26	55	0	0	0	50	13	30	0	32	11	11	0	30	24	46	29	32	56	90	18
Pakkatto Kec. Bontomanai Balang-Balang	0	5	0	0	25	0	11	6	20	8	20	4	0	0	28	27	0	0	19	25	9	0	3	5	30	39	45	32	0	0
Pakkatto Kec. Bontomarannu	20	23	25	70	0	0	0	25	14	50	50	66	0	19	19	0	0	0	0	34	0	12	40	12	35	70	32	42	29	23
Palladingan Kec. Bontolempangan	10	0	25	0	80	90	15	0	0	15	90	0	40	50	0	0	80	70	90	10	30	0	10	0	40	15	10	0	0	0
Pallangga Kec. Pallangga	23	15	10	0	0	30	36	0	0	0	15	17	22	28	25	17	36	15	11	20	29	26	30	36	22	27	20	49	14	7
Sungguminasa	2	7	15	0	18	7	10	20	21	0	26	40	0	7	0	0	0	0	12	30	20	0	0	18	13	32	15	16	73	12
Tamaona	0	0	0	0	0	0	11	17	22	36	47	41	32	16	0	0	0	0	7	14	0	0	4	18	23	0	37	46	0	0
Tanralili, Desa Manimbahoi, Kec. Parigi	19	20	19	20	27	8	9	22	21	18	26	27	19	10	6	3	6	16	13	23	20	17	12	21	23	35	29	18	13	18
Tete Batu	36	86	32	0	50	78	0	48	0	16	27	0	0	0	0	0	28	29	0	11	32	17	0	0	33	46	53	85	67	36
Tete Batu Kec. Bontonompo	0	0	0	0	16	9	10	3	6	70	45	20	0	0	0	7	14	0	11	30	60	31	14	32	10	2	30	38	51	43
Pattalassang Kec. Bontomarannu	5	5	0	10	25	0	3	25	15	30	0	0	0	0	0	0	15	55	20	0	0	5	20	0	10	43	38	23	13	5
Samata Kec. Somba Opu	7	10	18	25	24	12	20	11	20	8	36	25	0	15	0	2	0	0	8	22	23	6	0	25	0	0	20	24	80	27
Jipang	0	0	0	0	6	0	40	16	34	15	21	36	0	0	6	0	22	18	0	0	20	10	33	0	30	61	40	20	12	17

Lampiran 635. Tabel Curah Hujan Harian Kabupaten Gowa pada Bulan Desember 2011

Nama Stasiun	Des 1	Des 2	Des 3	Des 4	Des 5	Des 6	Des 7	Des 8	Des 9	Des 10	Des 11	Des 12	Des 13	Des 14	Des 15	Des 16	Des 17	Des 18	Des 19	Des 20	Des 21	Des 22	Des 23	Des 24	Des 25	Des 26	Des 27	Des 28	Des 29	Des 30
Bonto Biraeng Kec. Bontonompo	0	0	0	40	0	13	0	40	55	0	0	0	0	53	0	68	58	20	0	0	0	15	55	3	85	68	0	0	30	5
Bonto Nampo	0	0	0	42	65	0	0	21	5	19	0	0	0	65	0	19	65	45	20	0	0	0	0	63	9	70	106	0	0	24
Julu Bori	0	6	12	20	23	0	0	30	24	16	0	12	15	20	31	44	60	26	70	50	5	71	83	66	140	85	75	111	95	73
Kalabajeng	0	0	0	0	0	0	0	0	0	0	0	0	0	0	0	0	0	0	0	0	0	0	0	0	0	0	0	0	0	0
Tubajeng Kec. Bajeng	1	0	0	3	6	0	0	0	1	4	3	0	0	0	8	4	8	1	3	0	0	0	2	3	0	1	10	3	1	1
Kampili Kec. Pallangga	0	0	0	0	0	0	0	20	0	0	15	0	0	0	10	60	15	16	60	55	0	0	25	0	0	30	50	45	44	20
Macini Baji	25	0	0	39	75	0	0	4	6	0	0	0	46	85	7	0	0	45	32	0	0	0	0	0	48	77	120	7	0	5
Majannang	5	0	0	25	60	0	0	0	5	39	25	0	0	0	75	35	75	5	25	0	0	0	15	25	0	10	10	25	10	5
Malino	0	43	7	3	10	48	0	0	60	14	8	6	2	0	15	76	7	28	7	1	1	4	29	14	19	0	53	1	90	38
Mandalle	0	0	0	0	0	0	0	0	0	0	0	0	0	0	0	0	0	0	0	0	0	0	0	0	0	0	0	0	0	0
Manjalling Kec. Bajeng	0	0	13	27	1	6	10	9	66	1	0	0	5	50	18	66	34	24	0	1	0	10	61	0	101	122	31	8	17	29
Pakkatto Kec. Bontomanai Balang-Balang	85	10	51	45	0	0	7	25	0	5	0	0	3	7	29	56	47	1	0	0	0	0	70	0	40	98	62	11	5	13
Pakkatto Kec. Bontomarannu	0	6	25	25	9	30	0	5	25	5	7	7	25	25	30	37	45	0	0	0	10	15	10	50	75	80	0	0	85	70
Palladingan Kec. Bontolempangan	5	10	7	2	9	10	15	9	10	2	7	2	4	0	0	0	9	10	5	4	5	4	7	9	20	5	9	0	0	15
Pallangga Kec. Pallangga	0	34	28	46	41	3	0	5	2	43	1	0	0	4	165	49	1	37	3	0	0	0	11	64	2	105	88	30	6	31
Sungguminasa	3	30	0	17	12	20	18	0	8	13	5	3	0	0	45	0	40	65	0	0	0	8	25	67	20	103	116	18	5	20
Tamaona	5	11	12	5	13	17	17	17	12	9	15	17	9	7	3	4	10	12	11	10	7	10	17	17	21	13	13	18	9	21
Tanralili, Desa Manimbahoi, Kec. Parigi	19	20	19	20	27	8	9	22	21	18	26	27	19	10	6	3	6	16	13	23	20	17	12	21	23	35	29	18	13	18
Tete Batu	0	0	0	0	0	0	0	0	0	0	0	0	0	0	0	0	0	0	0	0	0	0	0	0	0	0	0	0	0	0
Tete Batu Kec. Bontonompo	2	1	5	5	7	2	15	16	4	28	25	26	19	18	19	9	6	33	36	55	37	21	10	18	25	26	30	38	19	29
Pattallassang Kec. Bontomarannu	0	0	0	40	0	50	0	0	0	0	0	0	0	10	50	22	30	20	12	0	0	0	10	0	0	0	32	20	0	0
Samata Kec. Somba Opu	8	13	18	6	13	14	7	9	13	11	9	23	19	30	8	14	7	22	18	39	27	17	12	17	22	19	31	29	39	36
Jipang	0	0	0	0	34	42	46	14	2	3	0	0	0	0	41	0	43	19	25	0	0	0	0	27	51	0	95	9	0	0

Lampiran 636. Tabel Curah Hujan Harian Kabupaten Gowa pada Bulan Desember 2012

Nama Stasiun	Des 1	Des 2	Des 3	Des 4	Des 5	Des 6	Des 7	Des 8	Des 9	Des 10	Des 11	Des 12	Des 13	Des 14	Des 15	Des 16	Des 17	Des 18	Des 19	Des 20	Des 21	Des 22	Des 23	Des 24	Des 25	Des 26	Des 27	Des 28	Des 29	Des 30
Bonto Biraeng Kec. Bontonompo	0	0	15	40	8	33	8	13	43	0	0	0	0	43	0	0	0	0	5	0	10	0	15	8	40	0	15	10	8	0
Bonto Nampo	0	5	0	10	47	16	11	21	19	11	23	0	0	0	16	0	0	0	0	0	0	0	13	11	28	0	0	15	5	
Julu Bori	0	3	5	4	0	6	5	0	0	0	0	0	5	7	4	0	8	0	0	10	4	4	0	0	0	0	7	6	13	0
Kalabajeng	20	0	20	0	25	0	20	25	20	0	35	0	0	0	0	0	25	0	0	20	0	20	0	27	0	26	0	0	0	0
Tubajeng Kec. Bajeng	0	2	1	2	4	4	3	2	2	5	7	6	0	0	0	0	0	0	1	0	0	1	5	7	0	4	6	4	0	0
Kampili Kec. Pallangga	0	0	0	0	70	0	69	33	30	0	0	25	0	0	0	0	0	0	26	0	0	0	0	25	0	0	34	30	37	35
Macini Baji	0	6	0	0	2	0	7	0	6	8	42	2	0	68	3	0	0	0	16	0	0	7	0	39	21	25	0	0	0	34
Majannang	0	15	10	15	40	35	25	20	15	50	65	60	0	0	0	0	0	0	10	0	0	10	45	70	0	40	60	35	0	0
Malino	0	0	1	2	0	0	0	0	0	1	3	1	1	4	1	1	2	2	0	1	0	0	2	1	2	0	0	1	2	4
Mandalle	0	29	0	0	15	0	7	10	10	12	47	0	0	0	57	0	0	0	0	2	0	10	0	35	0	44	0	0	0	7
Manjalling Kec. Bajeng	10	0	3	13	0	4	5	11	12	39	0	0	64	0	0	0	0	0	2	0	17	0	7	3	25	2	0	0	12	42
Pakkatto Kec. Bontomanai Balang-Balang	0	0	20	9	26	21	23	19	20	44	0	0	24	55	0	0	0	0	37	0	0	10	6	15	23	0	0	0	13	47
Pakkatto Kec. Bontomarannu	0	0	1	3	3	3	0	0	0	0	1	0	2	0	0	0	1	1	1	0	9	7	0	0	5	5	3	0	0	0
Palladingan Kec. Bontolempangan	0	0	28	16	0	1	1	0	10	5	0	15	75	0	0	0	1	0	0	3	0	0	0	1	0	4	0	15	40	0
Pallangga Kec. Pallangga	0	0	0	0	6	0	19	13	13	11	50	0	0	0	87	6	0	0	0	16	0	11	0	68	16	6	4	0	0	0
Sungguminasa	0	0	0	0	25	0	16	20	52	0	22	0	0	10	0	40	0	0	0	36	0	0	2	81	40	16	8	5	0	0
Tamaona	0	0	0	0	0	8	0	3	10	7	5	9	0	0	0	0	11	9	16	0	0	2	0	0	0	0	0	13	6	0
Tanralili, Desa Manimbahoi, Kec. Parigi	0	0	22	3	1	14	10	0	0	0	114	49	41	42	25	25	20	18	17	0	8	7	49	9	32	36	0	0	84	5
Tete Batu	0	0	0	0	0	0	0	4	10	0	12	0	0	0	26	0	0	8	0	0	6	0	0	0	8	0	0	3	0	0
Tete Batu Kec. Bontonompo	0	0	0	30	22	24	0	26	28	41	0	0	21	0	40	0	17	48	0	20	0	0	110	83	62	60	31	0	0	36
Pattalassang Kec. Bontomarannu	0	0	0	8	0	10	3	35	5	60	35	0	0	75	0	0	0	0	10	0	20	0	0	0	20	23	63	0	18	
Samata Kec. Somba Opu	8	13	18	6	13	14	7	9	13	11	9	23	19	30	8	14	7	22	18	39	27	17	12	17	22	19	31	29	39	36
Jipang	12	10	0	42	22	0	11	4	13	71	41	0	34	0	0	0	0	0	0	0	3	0	17	45	0	0	0	0	0	0

Lampiran 637. Tabel Curah Hujan Harian Kabupaten Gowa pada Bulan Desember 2013

Nama Stasiun	Des 1	Des 2	Des 3	Des 4	Des 5	Des 6	Des 7	Des 8	Des 9	Des 10	Des 11	Des 12	Des 13	Des 14	Des 15	Des 16	Des 17	Des 18	Des 19	Des 20	Des 21	Des 22	Des 23	Des 24	Des 25	Des 26	Des 27	Des 28	Des 29	Des 30
Bonto Biraeng Kec. Bontonompo	0	0	0	0	0	0	0	0	5	0	0	5	0	7	7	5	37	47	0	0	0	50	50	45	100	10	0	25	20	0
Bonto Nampo	0	0	0	1	2	0	0	0	0	4	1	0	3	4	8	1	4	0	0	0	0	1	13	4	6	11	0	1	1	0
Julu Bori	13	15	13	14	16	13	11	16	21	12	13	18	17	19	14	17	12	4	18	9	12	13	13	17	19	23	23	14	14	19
Kalabajeng	0	0	0	0	0	0	0	80	0	100	0	0	44	0	0	0	50	0	24	0	0	0	188	31	0	0	0	0	3	0
Tubajeng Kec. Bajeng	10	15	14	7	13	10	13	15	23	11	21	21	10	17	27	20	17	15	22	16	12	13	18	24	25	18	17	18	14	18
Kampili Kec. Pallangga	30	47	0	0	0	80	0	0	0	0	40	0	0	0	0	35	0	0	65	27	0	72	90	100	50	0	0	100	69	0
Macini Baji	13	17	12	10	18	14	11	11	13	13	13	17	18	18	18	19	23	20	16	17	17	20	22	26	19	23	20	14	19	23
Majannang	0	0	0	35	0	10	0	0	50	0	0	55	75	45	40	0	80	50	35	0	20	125	60	85	95	35	15	0	0	25
Malino	11	5	11	12	2	36	74	4	37	19	0	48	23	20	13	0	25	48	2	0	54	96	62	125	118	10	8	14	4	40
Mandalle	0	0	0	0	0	0	0	0	0	0	0	0	0	0	0	0	0	0	0	0	0	0	0	0	0	0	0	0	0	0
Manjalling Kec. Bajeng	0	0	0	17	0	4	0	0	35	3	0	37	42	33	19	0	46	35	33	0	8	128	42	57	97	19	5	0	0	21
Pakkatto Kec. Bontomanai Balang-Balang	0	17	12	9	0	0	34	18	54	0	0	0	0	12	9	0	39	7	0	10	15	114	40	93	113	20	0	0	0	6
Pakkatto Kec. Bontomarannu	0	0	0	0	0	4	6	0	0	25	25	20	5	25	10	10	35	35	10	5	3	3	40	40	45	75	15	0	50	40
Palladingan Kec. Bontolempangan	4	7	15	0	10	0	0	0	75	5	0	0	0	3	2	10	5	0	0	10	45	50	150	175	125	90	0	0	1	50
Pallangga Kec. Pallangga	4	13	7	0	2	0	0	5	0	41	0	35	5	29	41	23	11	41	12	5	2	15	103	102	68	0	17	3	15	0
Sungguminasa	5	4	3	3	0	11	0	28	0	93	0	0	0	66	20	0	0	0	7	0	10	54	73	45	90	18	0	42	0	30
Tamaona	9	16	24	33	0	0	0	0	0	0	0	0	0	0	11	17	0	0	0	0	19	23	32	18	41	22	0	12	8	14
Tanralili, Desa Manimbahoi, Kec. Parigi	0	6	2	8	3	0	56	56	29	36	0	0	36	53	44	21	0	37	10	0	0	18	128	46	142	159	10	20	12	0
Tete Batu	11	10	11	16	13	15	12	20	14	16	14	21	12	25	16	15	12	17	18	18	18	19	13	22	23	15	24	21	16	23
Tete Batu Kec. Bontonompo	3	8	9	0	7	0	0	0	51	0	0	0	0	6	5	12	17	2	0	9	50	43	123	154	130	10	0	0	0	45
Pattalassang Kec. Bontomarannu	0	2	0	0	27	0	0	122	22	42	0	0	34	29	0	0	0	33	10	0	0	16	108	91	86	159	12	4	3	0
Samata Kec. Somba Opu	8	13	18	6	13	14	7	9	13	11	9	23	19	30	8	14	7	22	18	39	27	17	12	17	22	19	31	29	39	36
Jipang	0	0	2	18	0	3	0	6	10	2	0	25	12	4	9	0	22	5	0	0	0	81	57	66	103	12	15	19	0	12

Lampiran 638. Tabel Curah Hujan Harian Kabupaten Gowa pada Bulan Desember 2014

Nama Stasiun	Des 1	Des 2	Des 3	Des 4	Des 5	Des 6	Des 7	Des 8	Des 9	Des 10	Des 11	Des 12	Des 13	Des 14	Des 15	Des 16	Des 17	Des 18	Des 19	Des 20	Des 21	Des 22	Des 23	Des 24	Des 25	Des 26	Des 27	Des 28	Des 29	Des 30
Bonto Biraeng Kec. Bontonompo	15	15	17	12	13	11	13	18	16	15	15	15	15	17	16	19	13	17	13	15	14	19	25	30	26	18	17	21	22	16
Bonto Nampo	1	0	0	122	0	38	66	37	66	0	45	4	0	0	0	0	0	0	0	0	0	0	37	0	0	12	41	17	0	12
Julu Bori	9	11	8	10	35	21	25	40	24	19	31	0	0	0	0	0	0	0	0	0	0	0	0	0	30	20	17	22	24	28
Kalabajeng	10	0	0	0	0	39	40	40	36	0	64	0	0	0	0	0	0	0	0	0	0	12	0	0	0	0	35	16	0	38
Tubajeng Kec. Bajeng	10	15	14	7	13	10	13	15	23	11	21	21	10	17	27	20	17	15	22	16	12	13	18	24	25	18	17	18	14	18
Kampili Kec. Pallangga	0	50	0	90	0	0	41	93	0	71	0	0	0	0	90	0	41	0	0	0	0	0	0	0	0	0	0	0	30	70
Macini Baji	13	17	12	10	16	14	11	11	12	13	11	15	17	17	17	19	24	21	17	17	17	20	21	26	20	23	20	14	18	23
Majannang	0	0	0	50	60	65	70	80	55	45	20	0	0	0	0	0	0	0	0	0	0	0	0	10	12	15	45	25	30	20
Malino	5	6	42	1	9	81	16	50	20	36	2	2	1	2	8	19	26	19	11	43	19	47	12	11	10	6	9	32	26	6
Mandalle	0	0	0	0	0	0	0	0	0	0	0	0	0	0	0	0	0	0	0	0	0	0	0	0	0	0	0	0	0	0
Manjalling Kec. Bajeng	16	0	0	104	0	45	57	18	78	12	41	5	0	0	0	0	0	0	0	0	0	0	49	0	7	0	43	29	22	17
Pakkatto Kec. Bontomanai Balang-Balang	0	0	70	0	19	16	0	26	0	0	11	21	0	0	0	0	0	35	18	0	0	0	18	36	19	29	0	29	51	47
Pakkatto Kec. Bontomarannu	0	0	3	3	7	3	3	4	1	3	3	5	0	0	0	0	0	2	1	0	0	0	5	0	3	3	10	11	15	13
Palladingan Kec. Bontolempangan	15	15	10	0	0	60	25	20	0	10	0	0	0	0	5	10	25	35	2	0	10	10	0	22	0	2	2	0	2	10
Pallangga Kec. Pallangga	0	0	23	5	0	36	9	17	35	13	41	3	0	0	0	0	0	1	0	0	5	0	0	1	0	5	37	28	13	35
Sungguminasa	0	30	27	30	0	4	66	35	42	40	27	10	0	0	0	0	12	0	0	0	0	0	45	0	0	0	30	0	0	100
Tamaona	0	0	0	0	0	0	0	0	0	0	0	0	0	16	27	0	0	0	0	19	12	17	14	22	0	11	18	0	0	29
Tanralili, Desa Manimbahoi, Kec. Parigi	16	18	19	18	24	8	12	23	20	18	30	27	21	15	9	5	6	17	13	21	18	17	21	22	31	42	27	17	17	16
Tete Batu	0	0	0	18	0	16	64	23	63	26	53	4	0	0	0	12	0	0	3	1	0	0	0	11	4	0	30	0	8	57
Tete Batu Kec. Bontonompo	26	16	4	2	0	0	72	30	0	15	0	0	0	0	7	12	20	40	0	0	5	8	0	25	0	5	2	0	4	11
Pattalassang Kec. Bontomarannu	5	0	1	30	0	15	115	18	64	5	18	5	0	0	0	1	34	6	5	0	0	0	5	8	70	39	23	88	17	107
Samata Kec. Somba Opu	0	0	33	29	89	25	35	15	10	25	35	54	10	20	15	0	0	10	25	30	30	35	40	45	45	80	80	90	35	25
Jipang	0	0	79	1	9	51	36	20	40	4	0	0	0	0	0	0	0	0	0	0	0	6	0	9	16	18	0	3	46	26

Lampiran 640. Tabel Curah Hujan Harian Kabupaten Gowa pada Bulan Desember 2016

Nama Stasiun	Des 1	Des 2	Des 3	Des 4	Des 5	Des 6	Des 7	Des 8	Des 9	Des 10	Des 11	Des 12	Des 13	Des 14	Des 15	Des 16	Des 17	Des 18	Des 19	Des 20	Des 21	Des 22	Des 23	Des 24	Des 25	Des 26	Des 27	Des 28	Des 29	Des 30
Bonto Biraeng Kec. Bontonompo	15	13	15	14	14	14	14	17	17	18	16	17	15	16	19	20	14	15	15	15	15	20	23	25	19	16	20	18	21	15
Bonto Nampo	6	10	7	13	12	8	11	12	11	11	10	9	9	11	11	8	16	17	14	15	12	17	11	17	14	18	34	14	12	18
Julu Bori	8	15	14	0	0	11	14	0	17	23	21	25	18	35	0	0	0	8	10	21	19	12	0	0	0	24	44	33	57	21
Kalabajeng	10	6	12	10	9	9	14	8	12	17	12	9	17	9	16	14	12	15	24	12	18	5	22	18	20	15	19	16	14	21
Tubajeng Kec. Bajeng	14	15	15	15	14	14	14	15	18	15	19	17	16	17	27	22	17	14	24	18	24	17	19	26	22	21	17	16	15	16
Kampili Kec. Pallangga	22	22	19	23	19	22	19	21	18	24	22	18	19	19	23	22	25	19	18	22	19	22	22	22	22	19	18	22	21	21
Macini Baji	37	8	42	0	27	30	0	0	0	0	0	47	58	0	83	0	0	0	0	0	36	14	0	0	0	47	28	15	5	54
Majannang	25	45	15	10	0	0	0	0	0	0	35	80	0	70	5	10	0	0	0	0	10	0	15	30	0	50	25	80	65	50
Malino	0	0	20	16	34	0	0	0	4	24	12	11	7	28	13	9	16	20	7	9	18	3	16	7	13	14	8	6	39	16
Mandalle	3	16	44	12	4	55	0	0	0	0	0	4	54	11	57	10	3	0	3	3	0	0	5	1	1	15	4	50	5	24
Manjalling Kec. Bajeng	37	35	16	8	0	0	0	0	0	0	25	10	3	86	10	17	2	3	0	0	5	0	4	0	24	40	13	10	37	52
Pakkatto Kec. Bontomanai Balang-Balang	0	0	0	15	57	60	0	0	31	0	0	51	20	0	0	0	7	0	23	11	0	10	0	0	27	0	0	8	29	0
Pakkatto Kec. Bontomarannu	0	20	75	0	0	80	70	75	50	10	12	10	0	0	0	50	0	0	0	0	10	0	0	0	50	0	0	0	12	0
Palladingan Kec. Bontolempangan	0	0	0	0	0	0	0	0	0	0	0	0	0	0	0	0	0	0	0	0	0	0	0	0	0	0	0	10	30	90
Pallangga Kec. Pallangga	25	30	16	0	0	0	0	11	0	25	15	17	0	12	21	35	16	0	0	0	26	30	42	15	30	26	45	33	30	36
Sungguminasa	24	0	0	0	0	0	0	0	0	0	0	0	12	60	0	22	0	0	0	20	5	4	0	0	17	62	0	27	31	0
Tamaona	0	0	0	0	0	0	0	0	0	0	0	0	0	0	0	0	0	0	0	0	1	12	16	21	0	0	1	12	0	26
Tanralili, Desa Manimbahoi, Kec. Parigi	0	4	13	10	34	0	0	0	6	20	11	75	3	5	19	20	2	0	9	21	16	7	4	0	5	12	31	6	23	16
Tete Batu	15	0	36	0	19	43	0	0	0	0	0	13	46	0	37	15	0	2	5	0	6	4	3	11	0	0	4	22	16	31
Tete Batu Kec. Bontonompo	0	0	0	0	0	0	0	10	70	50	0	0	20	0	0	0	0	40	11	18	60	15	90	18	60	73	13	25	0	0
Pattalassang Kec. Bontomarannu	0	9	5	22	60	0	0	0	0	4	8	98	16	31	21	4	0	2	0	20	6	4	5	4	12	9	5	6	44	45
Samata Kec. Somba Opu	15	0	0	20	73	0	80	0	0	75	25	17	0	15	0	100	50	0	0	0	75	50	15	100	90	0	0	0	50	50
Jipang	0	10	0	13	68	0	0	0	0	0	30	36	3	44	16	12	5	6	6	24	4	0	3	18	10	10	5	11	4	42

Lampiran 641. Tabel Curah Hujan Harian Kabupaten Gowa pada Bulan Desember 2017

Nama Stasiun	Des 1	Des 2	Des 3	Des 4	Des 5	Des 6	Des 7	Des 8	Des 9	Des 10	Des 11	Des 12	Des 13	Des 14	Des 15	Des 16	Des 17	Des 18	Des 19	Des 20	Des 21	Des 22	Des 23	Des 24	Des 25	Des 26	Des 27	Des 28	Des 29	Des 30	
Bonto Biraeng Kec. Bontonompo	14	13	14	14	14	15	14	16	16	16	15	16	14	16	18	18	16	17	14	14	14	23	23	22	21	16	18	19	20	14	
Bonto Nampo	0	0	0	0	7	14	0	13	3	30	75	0	5	0	0	0	7	83	70	100	84	107	5	18	0	0	0	5	34	6	
Julu Bori	44	0	0	11	8	12	21	0	0	0	0	0	0	14	20	12	23	52	46	57	70	35	26	24	0	0	21	19	0	0	
Kalabajeng	25	0	0	0	0	0	8	0	0	0	61	0	33	0	0	18	37	0	80	123	58	50	4	0	0	0	0	0	22	0	
Tubajeng Kec. Bajeng	14	16	15	14	15	14	15	16	18	15	19	18	15	20	20	20	20	18	18	20	21	19	20	20	19	20	20	16	16	17	
Kampili Kec. Pallangga	20	20	19	22	19	22	21	22	19	23	22	18	19	19	22	21	21	19	22	20	19	22	21	22	22	19	29	22	20	22	
Macini Baji	25	8	5	0	0	0	0	0	0	0	15	5	55	0	0	14	8	22	0	0	20	65	54	33	7	0	7	0	11	5	
Majannang	20	9	7	0	0	0	0	0	0	0	45	23	12	0	15	20	35	0	60	0	85	100	26	30	10	0	8	0	15	5	
Malino	2	1	0	0	87	11	1	135	2	2	19	6	3	89	3	9	7	12	22	40	47	21	4	8	1	10	15	0	0	6	
Mandalle	3	2	0	0	0	0	0	3	7	6	50	0	0	0	5	34	33	16	57	58	6	51	8	0	0	0	16	2	18	3	
Manjalling Kec. Bajeng	33	0	0	0	0	0	0	0	0	0	52	0	18	0	20	6	0	35	70	70	100	90	17	0	16	0	0	0	19	11	
Pakkatto Kec. Bontomanai Balang-Balang	11	13	24	20	19	20	14	8	13	8	7	18	13	18	13	14	13	12	17	10	17	12	18	16	32	24	16	21	16	23	
Pakkatto Kec. Bontomarannu	25	0	0	0	10	9	0	0	5	5	0	0	0	10	5	4	5	0	0	5	10	15	35	26	25	0	3	8	0	8	
Palladingan Kec. Bontolempangan	0	0	0	40	10	5	0	0	0	50	0	0	0	10	5	0	0	15	30	25	75	140	0	0	0	0	150	100	0	0	
Pallangga Kec. Pallangga	49	15	0	0	0	0	0	17	26	0	43	0	49	0	36	23	41	46	35	57	53	49	36	21	0	0	0	0	19	0	
Sungguminasa	28	7	0	0	0	0	0	60	10	0	50	0	22	0	4	10	36	28	100	30	120	143	18	11	0	12	0	0	0	10	
Tamaona	8	16	21	40	18	0	0	0	0	14	0	31	26	16	0	0	0	0	11	9	18	22	0	0	0	0	0	6	11	0	
Tanralili, Desa Manimbahoi, Kec. Parigi	1	1	1	1	1	1	1	1	0	1	1	1	1	1	1	1	1	1	1	1	1	1	0	1	1	1	1	1	1	1	1
Tete Batu	38	3	0	0	0	0	0	0	0	0	12	0	0	18	0	20	0	0	0	0	24	18	31	45	0	0	0	4	13	15	
Tete Batu Kec. Bontonompo	0	2	0	30	0	0	40	0	0	45	0	0	0	7	8	0	0	20	25	40	30	120	0	0	0	0	100	90	0	0	
Pattalassang Kec. Bontomarannu	4	2	0	0	0	0	75	12	0	71	0	19	0	15	4	7	37	98	110	70	160	25	4	17	0	4	2	19	0	0	
Samata Kec. Somba Opu	6	13	8	3	0	11	8	21	19	10	0	19	8	4	0	14	6	17	35	19	11	0	0	20	18	3	7	28	15	0	
Jipang	6	4	12	14	11	10	12	7	11	9	15	11	15	6	7	7	8	12	5	13	15	14	8	15	24	20	18	10	12	14	

Lampiran 642. Tabel Curah Hujan Harian Kabupaten Gowa pada Bulan Desember 2018

Nama Stasiun	Des 1	Des 2	Des 3	Des 4	Des 5	Des 6	Des 7	Des 8	Des 9	Des 10	Des 11	Des 12	Des 13	Des 14	Des 15	Des 16	Des 17	Des 18	Des 19	Des 20	Des 21	Des 22	Des 23	Des 24	Des 25	Des 26	Des 27	Des 28	Des 29	Des 30
Bonto Biraeng Kec. Bontonompo	16	13	17	12	13	12	13	17	17	17	16	16	16	17	18	19	14	17	14	16	15	21	20	19	20	17	19	18	19	16
Bonto Nampo	65	5	0	0	7	10	17	12	0	0	0	0	0	16	0	63	23	26	31	28	0	7	56	46	0	10	15	120	35	57
Julu Bori	0	0	0	11	9	17	15	9	0	0	0	19	15	0	10	75	17	24	12	0	24	35	0	29	24	0	45	97	0	35
Kalabajeng	40	0	0	0	0	0	34	6	0	0	0	13	0	18	69	50	0	0	0	0	15	50	55	0	55	0	18	0	28	
Tubajeng Kec. Bajeng	16	16	16	15	16	16	16	16	19	17	20	18	17	18	17	20	19	16	19	19	17	19	20	17	17	20	19	17	16	17
Kampili Kec. Pallangga	21	21	19	22	21	21	21	22	20	22	22	19	19	19	22	22	21	19	23	21	19	21	21	21	22	19	22	21	20	22
Macini Baji	9	0	0	0	0	0	22	99	0	0	0	0	18	16	0	53	33	35	0	0	0	18	35	46	0	0	67	115	8	34
Majannang	76	0	18	0	32	0	27	18	0	37	0	41	17	21	0	0	32	0	18	23	0	46	58	83	71	0	101	93	84	43
Malino	11	42	36	0	0	0	0	0	2	66	63	15	7	1	30	28	11	19	38	3	18	76	12	2	6	4	9	28	25	4
Mandalle	3	3	0	0	4	4	5	1	3	1	0	0	0	0	1	33	0	47	0	10	10	8	34	15	6	5	4	46	6	33
Manjalling Kec. Bajeng	25	0	0	0	0	28	18	0	0	0	0	0	30	8	16	75	33	25	35	25	0	10	75	0	6	9	38	112	40	40
Pakkatto Kec. Bontomanai Balang-Balang	17	0	6	48	105	29	16	0	0	8	15	23	0	50	75	10	41	12	34	0	56	37	58	0	0	11	168	32	13	0
Pakkatto Kec. Bontomarannu	100	50	0	0	250	250	0	0	0	200	100	50	0	0	0	250	250	0	0	0	50	50	75	75	250	150	250	75	150	250
Palladingan Kec. Bontolempangan	10	15	25	30	0	10	0	0	15	0	20	0	5	10	20	0	18	5	0	30	0	5	15	0	0	30	10	0	25	15
Pallangga Kec. Pallangga	10	14	11	12	8	11	13	14	14	16	17	17	13	16	26	18	22	16	17	14	18	20	24	19	16	21	20	13	19	18
Sungguminasa	20	10	0	7	28	36	0	29	0	17	12	0	35	24	41	39	70	35	40	0	0	14	33	30	0	0	42	130	32	0
Tamaona	0	0	0	0	0	0	16	0	0	0	0	24	0	0	0	0	0	0	0	0	0	0	0	0	0	16	0	0	24	0
Tanralili, Desa Manimbahoi, Kec. Parigi	15	17	18	18	20	12	14	19	18	18	25	12	19	16	17	16	12	15	16	19	18	17	19	19	25	21	22	17	18	17
Tete Batu	0	0	0	0	23	0	19	15	14	0	37	0	0	0	0	20	25	17	12	22	0	0	73	14	0	19	0	14	13	0
Tete Batu Kec. Bontonompo	0	1	30	17	25	0	6	0	0	20	17	0	8	12	22	0	20	10	0	35	0	0	21	0	0	25	15	0	30	20
Pattalassang Kec. Bontomarannu	8	13	9	10	16	17	18	21	11	14	13	16	14	16	14	14	15	17	18	18	18	12	17	18	23	22	17	24	17	19
Samata Kec. Somba Opu	0	14	0	31	0	14	8	0	7	15	0	41	1	10	17	36	42	18	21	14	0	18	20	5	0	7	13	35	11	45
Jipang	11	10	14	14	12	12	13	11	12	11	14	11	15	9	11	11	11	13	11	12	15	15	11	14	15	14	15	11	13	14

Lampiran 643. Tabel Curah Hujan Harian Kabupaten Gowa pada Bulan Desember 2019

Nama Stasiun	Des 1	Des 2	Des 3	Des 4	Des 5	Des 6	Des 7	Des 8	Des 9	Des 10	Des 11	Des 12	Des 13	Des 14	Des 15	Des 16	Des 17	Des 18	Des 19	Des 20	Des 21	Des 22	Des 23	Des 24	Des 25	Des 26	Des 27	Des 28	Des 29	Des 30
Bonto Biraeng Kec. Bontonompo	15	15	16	14	15	14	15	17	15	15	15	15	15	16	18	20	14	17	15	15	19	20	17	20	17	18	19	19	19	
Bonto Nampo	16	15	14	14	15	14	18	15	16	11	17	14	14	17	16	16	21	22	23	25	22	26	16	16	15	16	17	21	17	
Julu Bori	13	15	15	14	15	15	14	15	16	16	16	16	16	15	13	17	14	12	13	12	14	14	12	15	17	16	23	17	15	
Kalabajeng	12	11	11	11	11	11	14	8	11	15	13	9	17	13	17	16	13	14	25	16	18	7	23	18	11	18	11	13	14	
Tubajeng Kec. Bajeng	15	17	16	15	16	15	16	17	18	16	18	18	16	18	18	18	18	17	18	18	18	17	18	18	18	18	18	17	17	
Kampili Kec. Pallangga	22	22	19	22	20	22	20	22	19	22	22	19	19	19	22	22	21	19	20	21	19	22	21	22	22	19	21	22	21	
Macini Baji	14	16	11	13	16	12	10	13	13	13	12	16	19	16	21	21	26	26	13	13	19	22	23	26	18	24	22	17	17	
Majannang	10	15	12	15	14	17	15	17	17	17	21	21	14	24	21	13	24	17	25	21	18	21	31	31	26	27	28	25	18	
Malino	13	17	16	14	21	19	15	22	24	31	15	19	23	14	14	20	17	19	28	19	23	27	26	32	30	24	24	20	24	
Mandalle	12	13	10	14	8	10	15	12	15	14	17	21	12	18	21	23	15	15	29	17	17	17	18	23	18	19	15	20	13	
Manjalling Kec. Bajeng	25	22	20	19	19	19	19	19	19	19	18	19	20	28	20	23	19	20	19	19	21	19	23	19	22	23	20	25	25	
Pakkatto Kec. Bontomanai Balang-Balang	14	15	21	19	15	20	15	13	21	13	12	18	17	18	15	15	14	14	18	13	18	14	19	16	24	21	15	20	21	
Pakkatto Kec. Bontomarannu	19	12	20	15	21	16	7	7	9	18	19	22	15	17	11	18	23	12	19	18	14	13	18	19	42	32	25	20	22	
Palladingan Kec. Bontolempangan	12	17	15	10	11	22	18	18	17	10	11	18	14	17	11	18	14	14	20	20	17	22	17	18	18	31	19	18	17	
Pallangga Kec. Pallangga	16	17	12	13	12	13	13	15	15	14	14	13	15	13	22	19	16	14	14	14	17	18	21	15	16	16	17	16	17	
Sungguminasa	15	15	16	15	15	15	16	18	17	15	18	16	14	21	15	14	15	15	23	18	24	23	14	15	17	23	15	17	15	
Tamaona	4	8	11	6	10	10	12	10	10	8	10	15	7	8	10	10	10	10	9	9	7	11	16	16	10	12	10	16	9	
Tanralili, Desa Manimbahoi, Kec. Parigi	1	1	1	1	1	1	1	1	1	1	1	1	1	1	1	1	1	1	1	1	1	1	1	1	1	1	1	1	1	
Tete Batu	12	17	14	17	15	13	15	16	16	17	15	20	14	18	14	16	15	15	16	15	17	18	14	20	17	15	18	18	17	
Tete Batu Kec. Bontonompo	1	1	20	10	12	1	0	5	30	43	0	1	7	0	9	1	4	19	1	30	26	27	31	8	25	32	25	26	20	
Pattalassang Kec. Bontomarannu	12	11	11	11	9	13	22	19	12	20	11	12	11	13	11	11	15	22	20	23	17	11	13	16	21	20	13	24	10	
Samata Kec. Somba Opu	15	18	15	16	20	17	14	11	17	15	16	29	15	16	17	17	21	21	18	22	25	15	13	22	24	18	17	29	32	
Jipang	11	9	14	14	12	12	13	12	13	12	15	12	15	10	10	11	11	14	10	14	15	14	12	15	13	14	14	12	14	

Lampiran 644. Tabel Curah Hujan Harian Kabupaten Gowa pada Bulan Desember 2020

Nama Stasiun	Des 1	Des 2	Des 3	Des 4	Des 5	Des 6	Des 7	Des 8	Des 9	Des 10	Des 11	Des 12	Des 13	Des 14	Des 15	Des 16	Des 17	Des 18	Des 19	Des 20	Des 21	Des 22	Des 23	Des 24	Des 25	Des 26	Des 27	Des 28	Des 29	Des 30
Bonto Biraeng Kec. Bontonompo	15	15	15	14	14	14	14	16	17	17	15	16	15	17	18	19	15	18	15	15	15	20	19	19	19	17	19	17	19	15
Bonto Nompo	16	17	16	16	17	17	18	17	18	16	15	16	16	17	17	16	19	22	22	22	18	21	17	16	17	17	17	17	16	17
Julu Bori	14	15	15	13	14	14	14	14	17	17	17	15	15	15	13	17	14	11	13	13	14	13	12	14	17	17	23	17	15	18
Kalabajeng	16	12	12	12	12	12	17	11	12	13	16	12	14	13	16	12	15	12	15	16	17	14	19	20	12	20	12	13	13	16
Tubajeng Kec. Bajeng	16	16	16	16	16	16	16	16	18	17	18	18	17	17	18	18	18	15	18	18	18	15	18	18	18	18	18	17	16	17
Kampili Kec. Pallangga	22	22	20	21	20	22	20	21	19	22	21	20	20	20	21	21	23	20	21	22	20	22	22	22	21	20	20	22	20	21
Macini Baji	37	8	42	0	27	30	0	0	0	0	0	47	58	0	83	0	0	0	0	0	36	14	0	0	0	47	28	15	5	54
Majannang	10	15	12	15	14	17	15	17	17	17	21	21	14	24	21	13	24	17	25	21	18	21	31	31	26	27	28	25	18	29
Malino	13	17	16	14	21	19	15	22	24	31	15	19	23	14	14	20	17	19	28	19	23	27	26	32	30	24	24	20	24	21
Mandalle	12	13	10	14	8	10	15	12	15	14	17	21	12	18	21	23	15	15	29	17	17	17	18	23	18	19	15	20	13	23
Manjalling Kec. Bajeng	21	21	20	19	19	19	19	19	19	19	18	19	19	24	19	19	19	19	18	19	20	20	17	19	19	22	20	18	21	22
Pakkatto Kec. Bontomanai Balang-Balang	15	15	17	20	15	18	15	14	20	13	13	19	18	15	14	15	15	15	21	16	14	15	15	16	20	17	13	18	20	17
Pakkatto Kec. Bontomarannu	19	15	19	15	24	18	11	11	12	20	18	21	15	15	12	20	24	14	18	16	16	16	21	16	42	36	25	18	22	36
Paladingan Kec. Bontolempangan	12	17	15	10	11	22	18	18	17	10	11	18	14	17	11	18	14	14	20	20	17	22	17	18	18	31	19	18	17	22
Pallangga Kec. Pallangga	13	15	12	13	12	13	13	16	14	13	15	13	14	13	23	17	20	15	15	15	18	20	22	15	15	13	15	17	14	14
Sungguminasa	17	15	16	16	16	16	16	18	16	15	18	16	17	19	16	18	17	17	19	16	22	24	16	16	17	19	16	21	19	16
Tamaona	4	8	11	6	10	10	12	10	10	8	10	15	7	8	10	10	10	10	9	9	7	11	16	16	10	12	10	16	9	19
Tanralili, Desa Manimbahoi, Kec. Parigi	17	17	18	17	19	16	16	18	18	18	20	17	18	17	16	16	16	17	16	19	18	17	18	18	19	19	20	17	18	17
Tete Batu	17	18	15	17	15	14	15	16	16	17	15	17	14	17	15	17	15	16	16	15	17	18	14	16	17	15	17	16	18	18
Tete Batu Kec. Bontonompo	9	9	22	6	17	9	12	12	28	39	12	9	15	13	15	9	15	15	9	30	24	30	26	15	28	27	26	30	22	15
Pattallassang Kec. Bontomarannu	17	15	15	14	10	16	15	18	14	16	15	12	16	13	15	15	16	16	14	15	16	14	16	16	18	18	15	19	9	9
Samata Kec. Somba Opu	14	17	12	13	23	15	11	13	16	12	18	31	12	18	16	23	23	23	15	23	26	16	11	25	25	20	16	28	30	25
Jipang	11	12	13	13	14	12	14	11	13	11	14	13	14	12	12	12	11	14	11	14	15	14	11	14	12	12	14	12	14	13

Lampiran 645. Tabel Curah Hujan Harian Kabupaten Gowa pada Bulan Desember 2021

Nama Stasiun	Des 1	Des 2	Des 3	Des 4	Des 5	Des 6	Des 7	Des 8	Des 9	Des 10	Des 11	Des 12	Des 13	Des 14	Des 15	Des 16	Des 17	Des 18	Des 19	Des 20	Des 21	Des 22	Des 23	Des 24	Des 25	Des 26	Des 27	Des 28	Des 29	
Bonto Biraeng Kec. Bontonompo	15	15	17	15	16	16	16	17	16	16	16	16	15	17	18	19	16	18	16	15	16	19	19	19	19	17	18	18	19	
Bonto Nampo	17	17	17	17	17	17	16	17	17	18	19	17	17	16	17	17	17	21	20	21	20	21	17	16	17	17	16	17	17	
Julu Bori	12	15	15	13	15	15	14	15	17	17	17	16	16	15	13	19	14	12	13	11	14	14	11	15	19	17	20	17	15	
Kalabajeng	16	12	12	12	12	12	16	13	12	12	14	13	12	13	19	18	12	12	15	15	13	15	20	20	12	20	12	13	12	
Tubajeng Kec. Bajeng	16	16	16	16	16	16	16	16	18	16	18	17	16	18	18	18	18	18	18	18	18	17	18	18	17	18	18	16	16	
Kampili Kec. Pallangga	21	21	20	21	20	21	20	21	20	21	21	20	20	20	21	21	21	20	20	21	20	21	21	21	21	21	20	20	21	20
Macini Baji	37	8	42	0	27	30	0	0	0	0	0	47	58	0	83	0	0	0	0	0	36	14	0	0	0	47	28	15	5	
Majannang	10	15	12	15	14	17	15	17	17	17	21	21	14	24	21	13	24	17	25	21	18	21	31	31	26	27	28	25	18	
Malino	13	17	16	14	21	19	15	22	24	31	15	19	23	14	14	20	17	19	28	19	23	27	26	32	30	24	24	20	24	
Mandalle	12	13	10	14	8	10	15	12	15	14	17	21	12	18	21	23	15	15	29	17	17	17	18	23	18	19	15	20	13	
Manjalling Kec. Bajeng	20	20	20	20	20	19	19	20	20	20	19	20	20	21	20	21	19	20	19	19	20	20	20	20	20	20	20	19	20	21
Pakkatto Kec. Bontomanai Balang-Balang	15	16	19	18	13	18	15	15	18	15	14	18	18	17	14	16	14	15	17	15	16	14	18	17	17	19	13	19	18	
Pakkatto Kec. Bontomarannu	19	13	20	15	23	21	11	11	12	20	19	22	15	16	12	22	23	13	18	17	15	14	20	18	41	39	23	19	22	
Palladingan Kec. Bontolempangan	12	17	15	10	11	22	18	18	17	10	11	18	14	17	11	18	14	14	20	20	17	22	17	18	18	31	19	18	17	
Pallangga Kec. Pallangga	15	14	15	15	14	15	16	14	14	16	18	16	14	16	19	19	20	17	18	15	19	17	20	20	17	15	19	14	16	
Sungguminasa	17	16	16	16	17	17	16	20	17	16	19	16	17	20	18	17	20	18	22	18	21	21	17	17	17	19	17	22	17	
Tamaona	9	10	9	4	9	13	10	13	13	10	13	7	6	10	13	13	13	13	10	11	9	9	13	13	13	10	13	12	11	
Tanralili, Desa Manimbahoi, Kec. Parigi	1	1	1	1	1	1	1	1	1	1	1	1	1	1	1	1	1	1	1	1	1	1	1	1	1	1	1	1	1	1
Tete Batu	16	17	16	16	15	16	15	16	16	16	17	17	16	17	16	17	15	15	16	15	17	17	15	17	16	15	17	17	17	
Tete Batu Kec. Bontonompo	10	9	22	9	15	10	9	17	33	34	5	10	11	8	7	10	7	20	10	24	29	30	30	19	28	28	29	28	22	
Pattalassang Kec. Bontomarannu	15	16	15	15	13	15	14	13	16	14	16	14	16	15	16	16	15	15	17	14	15	15	14	14	13	13	14	13	13	
Samata Kec. Somba Opu	14	15	12	15	18	14	11	13	16	11	21	25	12	17	15	19	24	21	15	21	29	15	12	22	27	18	15	27	33	
Jipang	12	11	14	14	12	12	12	12	12	12	14	12	14	11	11	12	12	14	11	14	14	13	12	14	13	13	14	12	14	

Lampiran 646. Tabel Curah Hujan Harian Kabupaten Gowa pada Bulan Desember 2022

Nama Stasiun	Des 1	Des 2	Des 3	Des 4	Des 5	Des 6	Des 7	Des 8	Des 9	Des 10	Des 11	Des 12	Des 13	Des 14	Des 15	Des 16	Des 17	Des 18	Des 19	Des 20	Des 21	Des 22	Des 23	Des 24	Des 25	Des 26	Des 27	Des 28	Des 29	Des 30	
Bonto Biraeng Kec. Bontonompo	17	15	17	16	16	16	16	17	17	17	17	16	17	17	18	18	15	17	16	17	16	18	18	18	18	16	18	18	18	18	
Bonto Nampo	18	17	17	17	17	17	17	17	17	17	17	17	17	17	17	18	18	20	20	20	17	20	17	17	17	17	17	17	17	17	
Julu Bori	11	15	15	14	15	15	14	15	17	17	17	15	15	15	13	19	14	13	13	11	14	14	11	15	19	17	20	16	15	15	
Kalabajeng	15	15	15	15	15	15	14	16	15	12	12	15	12	12	21	17	13	12	14	12	13	15	19	17	15	17	15	12	12	15	
Tubajeng Kec. Bajeng	17	17	16	17	16	17	16	18	16	18	18	16	18	17	18	18	17	18	18	18	17	17	18	17	17	18	18	16	17	15	
Kampili Kec. Pallangga	21	21	20	21	21	21	21	21	20	21	21	20	20	20	21	21	21	20	20	20	20	21	20	21	21	20	21	21	20	22	
Macini Baji	37	8	42	0	27	30	0	0	0	0	0	47	58	0	83	0	0	0	0	0	36	14	0	0	0	47	28	15	5	5	
Majannang	10	15	12	15	14	17	15	17	17	17	21	21	14	24	21	13	24	17	25	21	18	21	31	31	26	27	28	25	18	22	
Malino	13	17	16	14	21	19	15	22	24	31	15	19	23	14	14	20	17	19	28	19	23	27	26	32	30	24	24	20	24	22	
Mandalle	12	13	10	14	8	10	15	12	15	14	17	21	12	18	21	23	15	15	29	17	17	17	18	23	18	19	15	20	13	22	
Manjalling Kec. Bajeng	21	19	19	19	19	20	20	19	19	19	19	19	20	20	20	20	20	20	19	20	19	19	20	19	19	19	19	20	21	21	22
Pakkatto Kec. Bontomanai Balang-Balang	15	15	17	18	16	18	15	15	18	15	15	17	16	17	15	15	15	15	17	15	16	15	17	16	19	18	17	18	18	15	
Pakkatto Kec. Bontomarannu	20	13	20	14	24	21	12	12	12	21	19	21	14	16	12	22	23	13	19	17	15	14	21	18	42	38	23	19	21	33	
Palladingan Kec. Bontolempangan	12	17	15	10	11	22	18	18	17	10	11	18	14	17	11	18	14	14	20	20	17	22	17	18	18	31	19	18	17	23	
Pallangga Kec. Pallangga	17	17	12	12	13	12	12	13	13	13	19	12	13	12	20	22	20	16	19	12	20	18	19	19	19	17	22	16	20	15	
Sungguminasa	17	17	18	18	17	17	18	17	17	17	18	18	17	19	17	18	17	17	20	18	21	21	17	17	18	20	17	20	19	15	
Tamaona	10	12	10	10	11	11	11	11	11	12	11	11	11	12	11	11	11	11	12	12	11	10	10	10	11	11	11	10	10	15	
Tanralili, Desa Manimbahoi, Kec. Parigi	17	17	18	18	18	17	17	18	16	18	19	17	18	17	17	17	17	17	17	18	18	17	17	18	19	18	18	17	18	15	
Tete Batu	15	17	15	17	15	17	15	16	16	17	16	16	16	17	15	17	15	16	16	15	17	17	17	17	17	15	17	17	17	15	
Tete Batu Kec. Bontonompo	10	11	32	14	13	10	11	11	29	26	12	10	12	11	14	10	12	28	10	31	29	30	29	16	31	30	30	31	32	15	
Pattalassang Kec. Bontomarannu	13	15	14	14	15	15	14	14	14	15	15	15	15	15	15	15	15	14	14	14	15	15	15	15	14	14	15	14	14	15	
Samata Kec. Somba Opu	15	17	13	14	19	15	12	14	17	13	18	23	13	17	16	21	24	21	16	19	28	16	13	23	26	19	16	29	34	20	
Jipang	12	13	14	14	12	12	13	12	12	12	14	12	14	13	12	12	12	13	12	13	14	14	12	14	14	14	14	14	12	13	15

