

DAFTAR PUSTAKA

- Aggarwal, Shefali. 1973. "Principles of Remote Sensing." *Ambio* 11 (3): 57–69. <https://doi.org/10.2307/633049>.
- Agnesari, Lisa. 2005. "Identifikasi Dampak Lingkungan Dalam Pengembangan Ekowisata (Studi Kasus Pulau Karimunjawa, Taman Nasional Karimunjawa)," 5.
- Agus. 2014. "MODELING SPATIAL DYNAMIC OF CORAL REEF ON THE SMALL ISLAND , SPERMONDE ARCHIPELAGO Case Study : Barrang Lompo Island , Makassar District , Indonesia."
- Airbus Defence and Space. 2013. "SPOT 6 | SPOT 7 High Resolution Broad Coverage." *Ads/012/0416*, 2.
- Alcoverro, T., Manzanera, M., & Romero, J. 2001. "Annual Metabolic Carbon Balance of the Seagrass *Posidonia Oceanica*: The Importance of Carbohydrate Reserves." 211: 105–1 (Marine Ecology Progress Series). <https://doi.org/https://doi.org/10.3354/meps211105>.
- Astuty, Indinna Shofia, and Pramaditya Wicaksono. 2019. "Seagrass Species Composition and Above-Ground Carbon Stock Mapping in Parang Island Using Planetscope Image" 1131103 (November): 42. <https://doi.org/10.1117/12.2549137>.
- Breiman, Leo. 2001. "Random Forests." *Random Forests*, 1–122. <https://doi.org/10.1201/9780367816377-11>.
- Brief, Policy. 2017. "Policy Brief." In .
- Brown S. 1997. "Estimating Biomass and Biomass Change of Tropical Forests: A Primer." *FAO Forestry Paper* 134 (January 1997): 13–33.
- Danoedoro, Projo. 2012. *PENGANTAR PENGINDERAAN JAUH DIGITAL*.
- ENVI. 2009. "ENVI Atmospheric Correction Module: QUAC and FLAASH User's Guide." *Module Version*, 44. <http://scholar.google.com/scholar?hl=en&btnG=Search&q=intitle:ENVI+Atmospheric+Correction+Module:+QUAC+and+FLAASH+user's+guide#0>.
- Fajarwati, Septi Dwi, Asma Irma Setianingsih, and Muzani Muzani. 2015. "Analisis Kondisi Lamun (Seagrass) Di Perairan Pulau Pramuka, Kepulauan Seribu." *Jurnal SPATIAL Wahana Komunikasi Dan Informasi Geografi*. <https://doi.org/10.21009/spatial.131.03>.
- Feryatun, Fiki, Boedi Hendrarto, and Niniek Widyorini. 2012. "Kerapatan Dan Distribusi Lamun (Seagrass) Berdasarkan Zona Kegiatan Yang Berbeda Di Perairan Pulau Pramuka, Kepulauan Seribu."
- Fourqurean, J. 2014. "Estimates of Seagrass Carbon Storage - Indonesia," no. Rio Grande, Brasil: The Blue Carbon Initiative.
- Fourqurean, James W., Carlos M. Duarte, Hilary Kennedy, Núria Marbà, Marianne Holmer, Miguel Angel Mateo, Eugenia T. Apostolaki, et al. 2012. "Seagrass Ecosystems as a Globally Significant Carbon Stock." *Nature Geoscience* 5 (7): 505–9. <https://doi.org/10.1038/ngeo1477>.
- Fyfe, Suzanne Kay. 2004. "Hyperspectral Studies of New South Wales Seagrasses with Particular Emphasis on the Detection of Light Stress in Eelgrass *Zostera Capricorni*," 389.
- Graha, Y. I, I. W Arthana, and I. W. G. A. Karang. 2016. "Simpanan Karbon Padang

- Lamun Di Kawasan Pantai Sanur, Kota Denpasar." *Ecotrophic* 10, no. 1:
- Green, Edmund P., and Frederick T. Short. 2010. "World Atlas of Seagrasses."
- Hafizt, Muhammad. 2013. "Kajian Estimasi Standing Carbon Stock Padang Lamun Menggunakan Citra Quickbird Di Pulau Kemujan, Kepulauan Karimunjawa," 1–9. <https://doi.org/10.1017/CBO9781107415324.004>.
- Howard, J., Hoyt S, Isensee K, Telszewski M, Pidgeon E, and Eds. 2014. "Coastal Blue Carbon: Methods for Assessing Carbon Stocks and Emissions Factors in Mangroves, Tidal Salt Marshes, and Seagrasses." *Conservational International, Intergovernmental Oceanographic Commission of UNESCO, International Union for Conservation of Nature, Arlington*. <https://doi.org/http://www.thebluecarboninitiative.org/manual/>.
- Ibnu Graha, Yoga, I Wayan Arthana, and I Wayan Gede Astawa Karang. 2016. "Simpanan Karbon Padang Lamun Di Kawasan Pantai Sanur, Kota Denpasar." *ECOTROPHIC : Jurnal Ilmu Lingkungan (Journal of Environmental Science)* 10 (1): 46. <https://doi.org/10.24843/ejes.2016.v10.i01.p08>.
- Indriani, A J Wahyudi, and Defri Yona. 2017. "Cadangan Karbon Di Area Padang Lamun Pesisir Pulau Bintan , Kepulauan Riau Carbon Stock in Seagrass Meadows of Bintan Island , Riau Archipelago Abstrak Pendahuluan Metodologi" 2 (3): 1–11.
- Intergovernmental Panel on Climate Change (IPCC). 2003. *Good Practice Guidance for Land Use, Land-Use Change and Forestry. Comptes Rendus - Biologies*. Vol. 338. <https://doi.org/10.1016/j.crvl.2014.11.004>.
- International Ocean Colour Coordinating Group (IOCCG). 2000. *Reports of the International Ocean-Colour Coordinating Group Remote Sensing of Ocean Colour in Coastal , and Other Optically-Complex , Waters. Reports and Monographs of the International OceanColour Coordinating Group*. Vol. 3. <http://www.vliz.be/imis/imis.php?module=ref&refid=134621&request=147862>.
- Irawan, Andri. 2017. "Potensi Cadangan Dan Serapan Karbon Oleh Padang Lamun Di Bagian Utara Dan Timur Pulau Bintan The Carbon Stock and Potential Uptake of Seagrass Beds in the Northern and Eastern Part of Bintan Island Abstrak Pendahuluan" 2 (3): 35–48.
- Juma, Gabriel A., Adiel M. Magana, Githaiga N. Michael, and James G. Kairo. 2020. "Variation in Seagrass Carbon Stocks Between Tropical Estuarine and Marine Mangrove-Fringed Creeks." *Frontiers in Marine Science* 7 (August): 1–11. <https://doi.org/10.3389/fmars.2020.00696>.
- Kamaruddin, Zakiah S., and P. V. Rondonuwu, S. B. & Maabuat. 2016. "Keragaman Lamun (Seagrass) Di Pesisir Desa Lihunu Pulau Bangka Kecamatan Likupang Kabupaten Minahasa Utara, Sulawesi Utara" 5, no 1: 2.
- Kasim, M., Arief Pratomo, and Muzahar. 2013. "PADA KEDALAMAN YANG BERBEDA DI PERAIRAN Community Structure Seagrass Bad in Different Depth in Aquatic NO."
- Katja Berger, Henning Buddenbaum, Sabine Chabrilat, Sam Cooper, Martin Danner, Roland Doerffer, Sandra Dotzler, et al. 2018. "Preparing to Exploit the Science Potentials: Environmental Mapping and Analysis Program (EnMAP)," 28. http://www.enmap.org/sites/default/files/pdf/pub/Web_EnMAP_2018_eng.pdf.
- Kiswara, Wawan, and Malikusworo Hutomo. 1985. "HABITAT DAN SEBARAN GEOGRAFIK LAMUN" X (1): 21–30.

- Kuo J. 2007. "New Monoecious Seagrass of *Halophila* Sulawesi (Hydrocharitaceae) from Indonesia." *Aquatic Botany* 87: 171–17.
<https://doi.org/https://doi.org/10.1016/j.aquabot.2007.04.006>.
- Laffoley, Dan, and Gabriel Grimsditch. 2015. *The Management of Natural Coastal Carbon Sinks*.
- Lillesand, Thomas, Ralph Kiefer, and Jonathan Chipman. 2004. *Remote Sensing and Image Interpretation (Fifth Edition)*. *The Geographical Journal*. Vol. 146.
<https://doi.org/10.2307/634969>.
- Lyzenga, David R. 1981. "Remote Sensing of Bottom Reflectance and Water Attenuation Parameters in Shallow Water Using Aircraft and Landsat Data." *International Journal of Remote Sensing* 2 (1): 71–82. <https://doi.org/10.1080/01431168108948342>.
- Mardi, Yuli. 2017. "Data Mining : Klasifikasi Menggunakan Algoritma C4.5." *Jurnal Edik Informatika* 2 (2): 213–19.
- Mashoreng, S., R. Isyrini, and D. F. Inaku. 2020. "Decline in Seagrass Carbon Uptake on Bonebatang Island, Spermonde Archipelago, Indonesia during the Period of 2001-2017." *IOP Conference Series: Earth and Environmental Science* 564 (1): 0–8.
<https://doi.org/10.1088/1755-1315/564/1/012028>.
- Mashoreng, Supriadi, Muhammad Banda Selamat, Khairul Amri, and Yuyu Anugerah La Nafie. 2018. "Hubungan Antara Persen Penutupan Dan Simpanan Karbon Lamun." *Akuatika Indonesia* 3 (1): 74. <https://doi.org/10.24198/jaki.v3i1.23437>.
- Mashoreng, Supriadi, Rantih Isyrini, and Benny Audi J. Gosari. 2013. "Estimasi Potensi Penyerapan Karbon Oleh Komunitas Lamun Di Pulau Barranglombo Makassar." *Lembaga Penelitian Dan Pengabdian Masyarakat, Universitas Hasanuddin*.
- McKenzie, Pamela J. 2003. "A Model of Information Practices in Accounts of Everyday-Life Information Seeking." *Journal of Documentation* 59 (1): 19–40.
<https://doi.org/10.1108/00220410310457993>.
- Mohan Kumar, B., and P.K. Ramachandran Nair. 2011. *Carbon Sequestration Potential of Agroforestry System: Opportunities and Challenges*. *Carbon Sequestration Potential of Agroforestry System: Opportunities and Challenges, Advances in Agroforestry* 8.
<http://www.springer.com/series/6904>.
- Negara, Gembong Satria. 2020. "Dampak Lingkungan Terhadap Pencemaran Laut Di Pesisir Utara Pulau Bintan Selama Musim Angin Utara." *Jurnal Sains Dan Teknologi Maritim* 20 (2): 137. <https://doi.org/10.33556/jstm.v20i2.226>.
- Nelson, Gerald, Jessica Bogard, Keith Lividini, Joanne Arsenault, Malcolm Riley, Timothy B. Sulser, Daniel Mason-D'Croze, et al. 2018. "Income Growth and Climate Change Effects on Global Nutrition Security to Mid-Century." *Nature Sustainability* 1 (12): 773–81. <https://doi.org/10.1038/s41893-018-0192-z>.
- Nontji, A. 2002. "Laut Nusantara (3rd Edisi)." *Djambabatan*. Jakarta.
- Nontji, A. 2010. "Lamun: Kehidupan, Pemanfaatan Dan Pelestariannya." *Harian Kompas*, 2010.
- Nurdin, Nurjannah, Teruhisa Komatsu, Chair Rani, Supriadi, Sitti Fakhriyyah, and Agus. 2016. "Coral Reef Destruction of Small Island in 44 Years and Destructive Fishing in Spermonde Archipelago, Indonesia." *IOP Conference Series: Earth and Environmental Science* 47 (1). <https://doi.org/10.1088/1755-1315/47/1/012011>.
- Nybakken, James W. 1992. *Biologi Laut Suatu Pendekatan Ekologis*. Jakarta: Gramedia.

- Rahmadani, Feby Asni. 2019. "Stok Karbon Lamun Di Pulau Kodingareng Lompo, Makassar."
- Ren, Fulong, Peng Cao, Wei Li, Dazhe Zhao, and Osmar Zaiane. 2017. "Ensemble Based Adaptive Over-Sampling Method for Imbalanced Data Learning in Computer Aided Detection of Microaneurysm." *Computerized Medical Imaging and Graphics* 55: 54–67. <https://doi.org/10.1016/j.compmedimag.2016.07.011>.
- Roelfsema, Chris. 2010. "Integrating Field Data with High Spatial Resolution Multispectral Satellite Imagery for Calibration and Validation of Coral Reef Benthic Community Maps." *Journal of Applied Remote Sensing* 4 (1): 043527. <https://doi.org/10.1117/1.3430107>.
- Rustam, Agustin, Terry L Kepel, Mariska Kusumaningtyas, Restu Nur Afi Ati, August Daulat, Devi D Suryono, Nasir Sudirman, et al. 2015. "Ekosistem Lamun Sebagai Bioindikator Lingkungan Di P. Lembeh, Bitung, Sulawesi Utara (Seagrass Ecosystem As Environmental Bioindicator In Lembeh Island, Bitung, North Sulawesi)." *Jurnal Biologi Indoneisa* 11 (2): 233–41. <https://doi.org/10.14203/jbi.v11i2.2197>.
- SABILAH, ANISA AULIA. 2018. "PERBANDINGAN KONDISI PADANG LAMUN YANG DIPEROLEH DARI CITRA LANDSAT-8 DAN SENTINEL-2" 2: 227–49.
- Samper-villarreal, Jimena, Peter J Mumby, Megan I Saunders, Chris Roelfsema, and Catherine E Lovelock. 2018. "Seagrass Organic Carbon Stocks Show Minimal Variation Over Short Time Scales in a Heterogeneous Subtropical Seascape Seagrass Organic Carbon Stocks Show Minimal Variation Over Short Time Scales in a Heterogeneous Subtropical Seascape," no. February. <https://doi.org/10.1007/s12237-018-0381-z>.
- Sangaji, F. 1994. "Pengaruh Sedimen Dasar Terhadap Penyebaran, Kepadatan, Keanekaragaman Dan Pertumbuhan Padang Lamun Di Laut Sekitar Pulau Barang Lompo." Universitas Hasanuddin.
- Short, F., T. Carruthers, and M Dennison, W. & Waycott. 2007. "Global Seagrass Distribution and Diversity: A Bioregional Model." *Journal of Experimental Marine Biology and Ecology* 350: 3–20. <https://doi.org/https://doi.org/10.1016/j.jembe.2007.06.012> Sugiono.
- Simarmata, Nirmawana, Fitrialia Elyza, and Rezalian Vatiady. 2019. "Kajian Citra Satelit SPOT-7 Untuk Estimasi Standing Carbon Stock Hutan Mangrove Dalam Upaya Mitigasi Perubahan Iklim Di Lampung Selatan." *Jurnal Penginderaan Jauh Dan Pengolahan Data Citra Digital* 16 (1): 1–8.
- Syukron, Akhmad, and Agus Subekti. 2018. "Penerapan Metode Random Over-Under Sampling Dan Random Forest Untuk Klasifikasi Penilaian Kredit." *Jurnal Informatika* 5 (2): 175–85. <https://doi.org/10.31311/ji.v5i2.4158>.
- Tangke, Umar. 2010. "Ekosistem Padang Lamun (Manfaat, Fungsi Dan Rehabilitasi)." *Agrikan: Jurnal Agribisnis Perikanan* 3 (1): 9. <https://doi.org/10.29239/j.agrikan.3.1.9-29>.
- Theocharis, G., Z. Rapti, P. G. Kevrekidis, D. J. Frantzeskakis, and V. V. Konotop. 2003. *Modulational Instability of Gross-Pitaevskii-Type Equations in [Formula Presented] Dimensions. Physical Review A - Atomic, Molecular, and Optical Physics*. Vol. 67. <https://doi.org/10.1103/PhysRevA.67.063610>.
- Wahyudi, A J, Afdal Afdal, and Agustin Rustam. 2019. "Policy Brief Blue Carbon Indonesia," no. January.
- Wicaksono, P., Hartono, and P Danoedoro. 2011. "Mapping Seagrass as a Natural

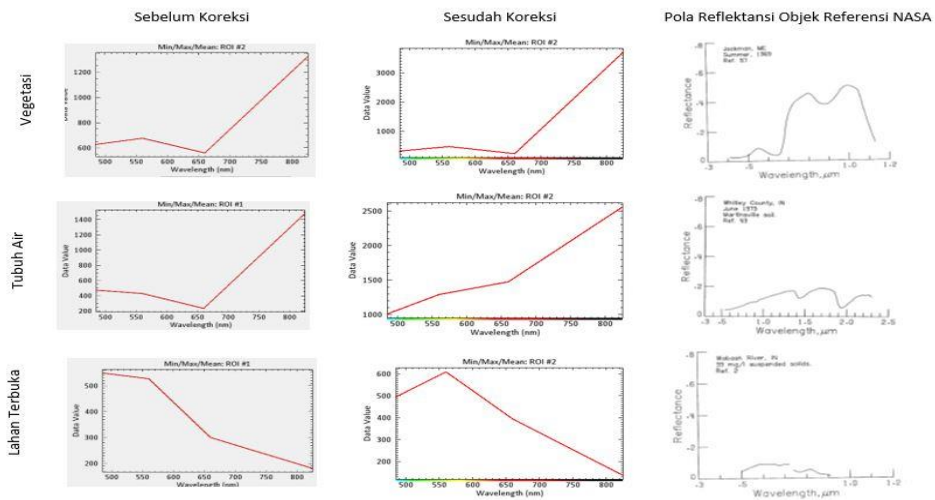
Carbon Sink: A Remote Sensing Approach.” *Proceedings of International Seminar on Marine. “Sustainable Marine and Coastal Resource Management in Coral Triangle Initiative (CTI) Region”*. Denpasar, Bali, Indonesia.

Wicaksono, Pramaditya. 2015a. “Pengembangan Model Penginderaan Jauh Untuk Pemetaan Stok Karbon Padang Lamun Dan Hutan Mangrove.”

Woolf, T. 2014. “Curlyleaf Pondweed.” *Biology and Control of Aquatic Plants, A Best Management Practices Handbook, Third Edition*, 125–28.

LAMPIRAN

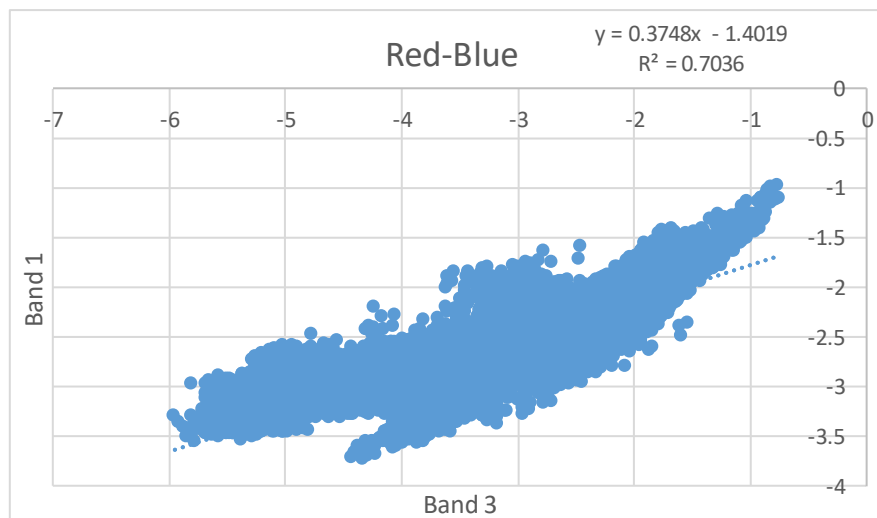
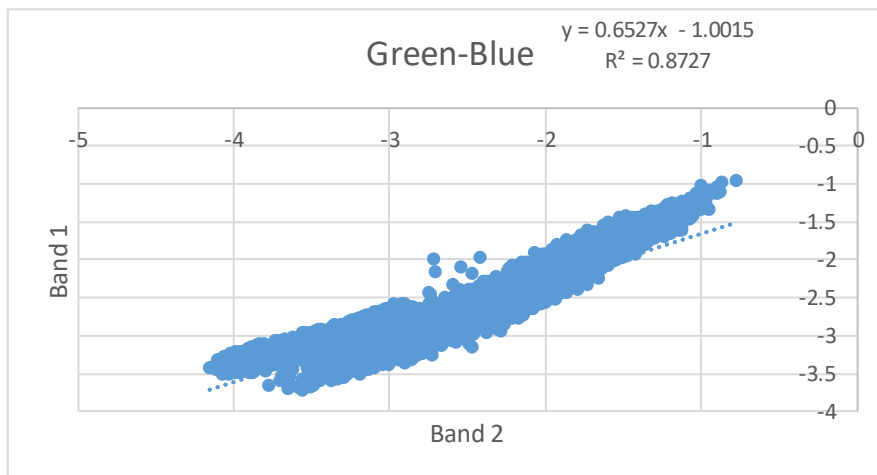
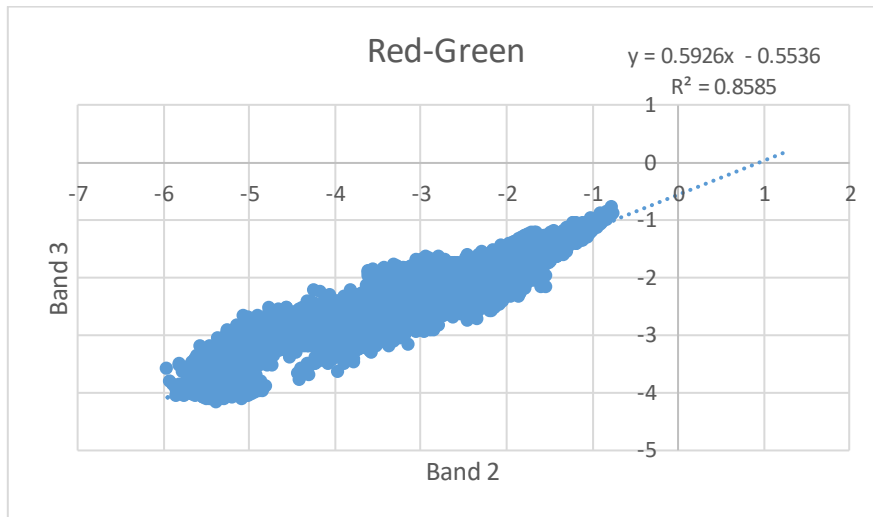
Lampiran 1. Hasil Koreksi Atmosferik Metode FLAASH



Lamiran 2. Hasil Koreksi Geometrik



Lampiran 3. Grafik regresi dan koefisien determinasi citra koreksi kolom air (DII)



Lampiran 4 Plot uji akurasi persen tutupan lamun dan stok karbon

NO.	Point	Tutupan Lamun	AGC (KgC/piksel)	BGC (KgC/piksel)
1	1	60	8.4121368	25.497432
2	2	55	2.0860668	2.0512404
3	4	55	4.8493984	11.2596876
4	B15	45	0.22923	0.73242
5	B16	45	0.22923	0.73242
6	B17	30	1.0004256	5.179482
7	B18	35	1.5161256	5.832054
8	B19	55	0.1904616	0.334422
9	B20	60	1.980684	8.94339
10	B35	60	2.4121368	3.2362884
11	B36	70	2.4691068	2.4749244
12	B37	80	0.6767208	3.4013664
13	B40	75	0.8885304	4.18545
14	B50	70	1.2958344	7.33653
15	B51	50	3.6875304	9.885852
16	B53	30	0.4476224	17.229906
17	B54	35	5.99328	14.068026
18	B55	55	0.4244004	1.30248
19	B62	70	1.860696	1.89144
20	B63	60	0.68598	1.294542
21	B64	75	2.07297	1.96083
22	B65	70	2.4691068	2.4749244
23	B66	60	1.5880968	2.0118924

Lampiran 5 Perhitungan SE dan % Akurasi stok karbon lamun

Stok karbon atas

SE	7.86
Confidence Level(95,0%)	2.70894
Upper Limit	53.28764
Lower Limit	19.3411
Max Error	40.62156
Min Error	14.74387
Max Acc	85.25613
Min Acc	59.37844

Stok karbon bawah

SE	1.96
Confidence Level(95,0%)	0.872826448
Upper Limit	5.98
Lower Limit	2.35
Max Error	83.29
Min Error	32.70
Max Acc	67.30
Min Acc	16.71